FED. ROAD DIV. NO.	STATE	SEC. AND JOB NO.	FISCAL YEAR	SHEET NO.	TOTAL SHEETS
3	FLA.	57030-2505	60	1	8

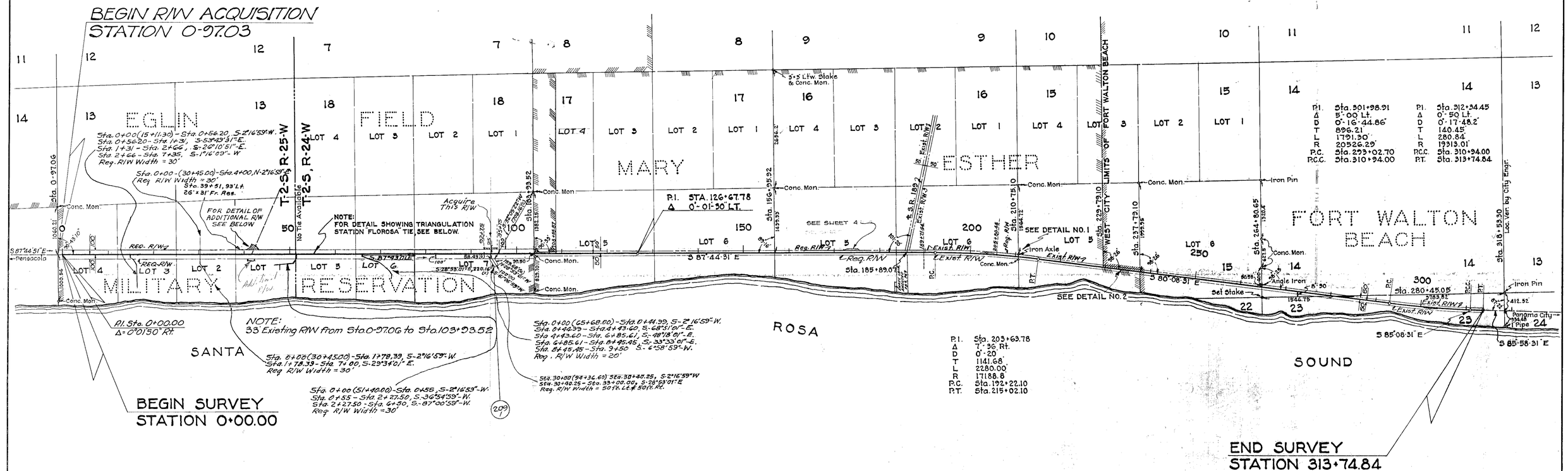

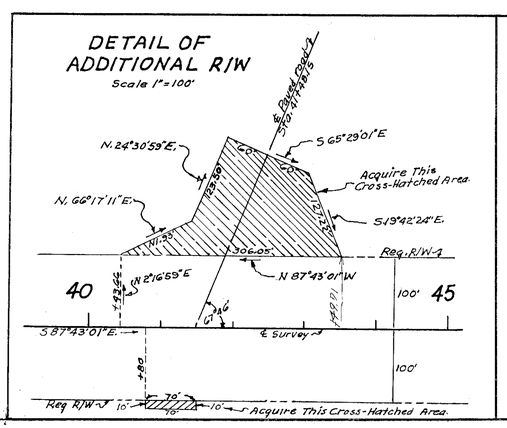

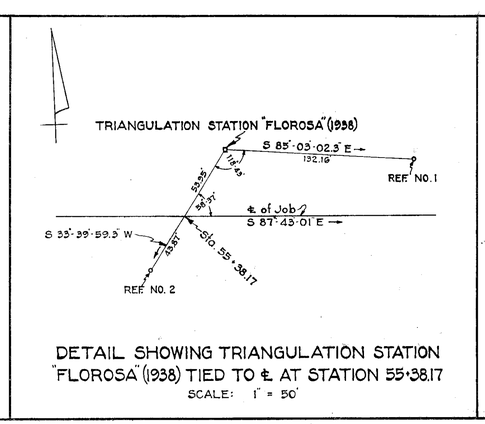

DETAIL SHOWING TRIANGULATION STATION "FLOROSA" (1938) TIED TO ℄ AT STATION 55+38.17

SCALE: 1" = 50'

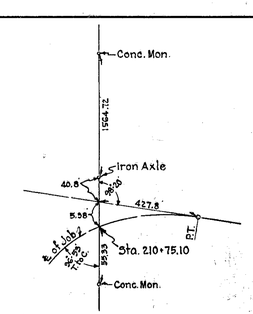

DETAIL NO. 1

NO SCALE

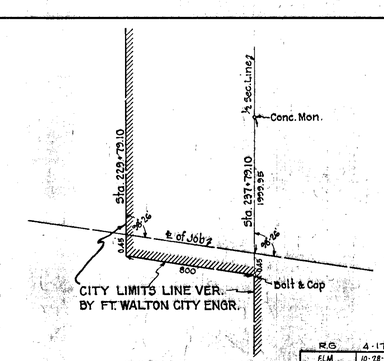

DETAIL NO. 2

NO SCALE

REQUIRED R/W WIDTHS

100' Lt. of ℄ from Sta. 0-97.06 to Sta. 108+88.87
50' Lt. of ℄ from Sta. 108+55.87 to Sta. 189+71.44
50' Lt. of ℄ from Sta. 205+80.49 to Sta. 210+75.10
100' Rt. of ℄ from Sta. 0-97.06 to Sta. 103+93.52
Varies from 75' Rt. of ℄ from Sta. 103+93.52 to 50' Rt. of Sta. 107+36.52
50' Rt. of ℄ from Sta. 107+36.52 to Sta. 183+71.64

STATE OF FLORIDA
STATE ROAD DEPARTMENT

RIGHT OF WAY MAP

SECTION No. 57030-2505

ROAD No. 30 OKALOOSA COUNTY

		SCALE 1" = 1000'	NAMES	DATES
R.G.	4-17-55	DRAWN		
ELM	10-28-41	TRACED	W.P.	5-5-58
BW	12-10-82	INDEXED		
P.C.B.	6-27-62	REVISED	S.C.	6-17-62
BY	DATE	REVISED	JHB	8-6-62
REVISED		ADD. R/W	R.G.	4-20-62
		REV.	JHB	4-20-62
			RGB	4-27-62

APPROVED BY

DIVISION ENGINEER A.C. Church 7-31-61

STATE HIGHWAY ENGINEER

HURLBURT FIELD TO FT. WALTON

FED. ROAD DIV. NO.	STATE	SEC. AND JOB NO.	FISCAL YEAR	SHEET NO.	TOTAL SHEETS
3	FLA.	57030-2505	60	2	8

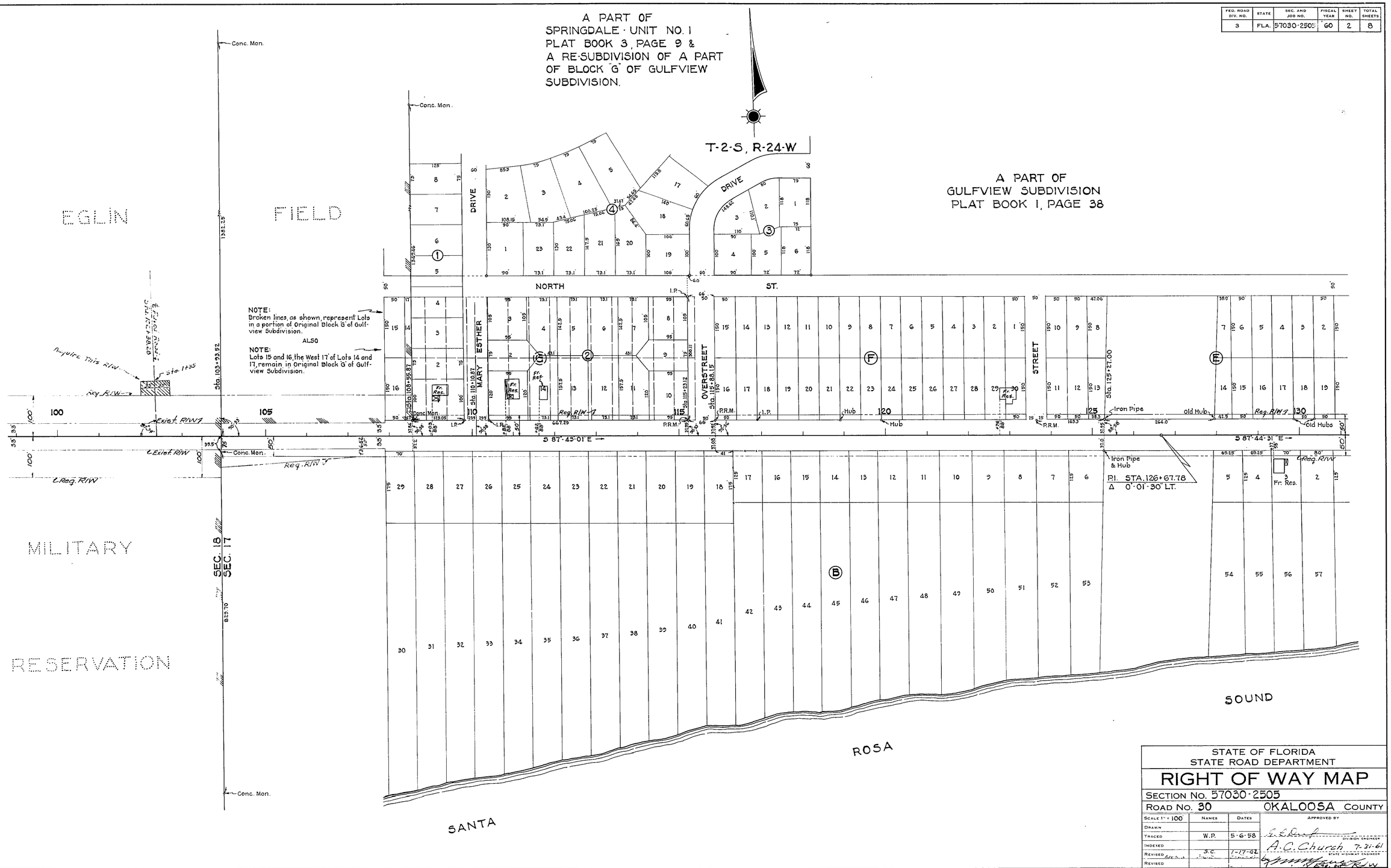

STATE OF FLORIDA
STATE ROAD DEPARTMENT

RIGHT OF WAY MAP

SECTION No. 57030-2505

ROAD No. 30 OKALOOSA COUNTY

SCALE 1" = 100	NAMES	DATES	APPROVED BY
DRAWN			
TRACED	W.P.	5-6-58	DIVISION ENGINEER
INDEXED			A.C. Church 7-31-61
REVISED	S.C.	1-17-62	STATE HIGHWAY ENGINEER
REVISED			by Engr. of R/W

HURLBURT FIELD TO FT. WALTON

FED. ROAD DIV. NO.	STATE	SEC. AND JOB NO.	FISCAL YEAR	SHEET NO.	TOTAL SHEETS
3	FLA.	57030-2505	60	3	8

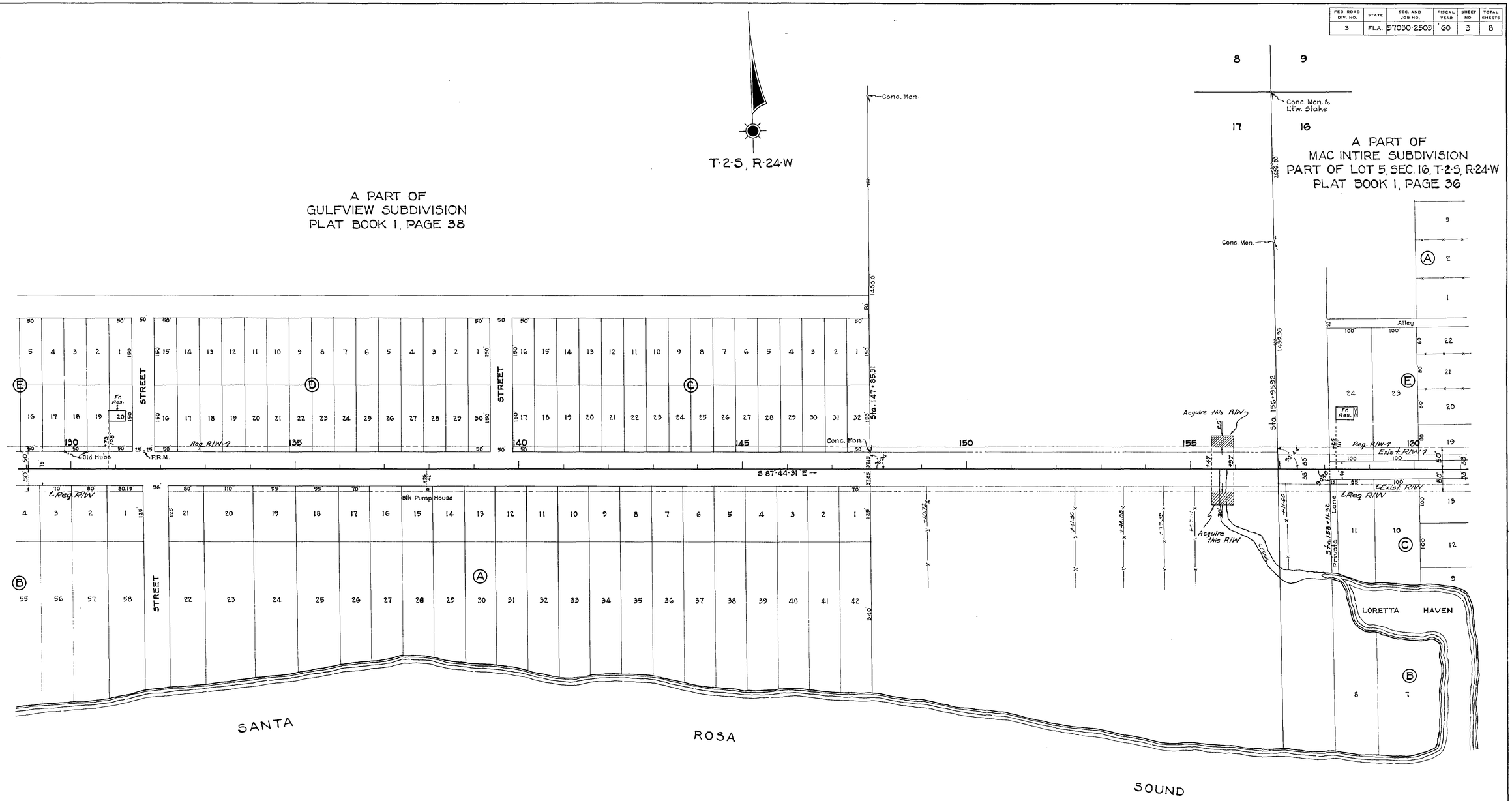

STATE OF FLORIDA
STATE ROAD DEPARTMENT

RIGHT OF WAY MAP

SECTION No. 57030-2505

ROAD No. 30 OKALOOSA COUNTY

SCALE 1" = 100	NAMES	DATES	APPROVED BY
DRAWN			
TRACED	W.P.	5-7-58	DIVISION ENGINEER
INDEXED			A. C. Church 7-21-61
REVISED	S.C.	1-17-62	STATE HIGHWAY ENGINEER
REVISED	J.H.P.	4-20-62	by

HURLBURT FIELD TO FT. WALTON

57030 2505 3 8

FED. ROAD DIV. NO.	STATE	SEC. AND JOB NO.	FISCAL YEAR	SHEET NO.	TOTAL SHEETS
3	FLA.	57030-2505	60	4	8

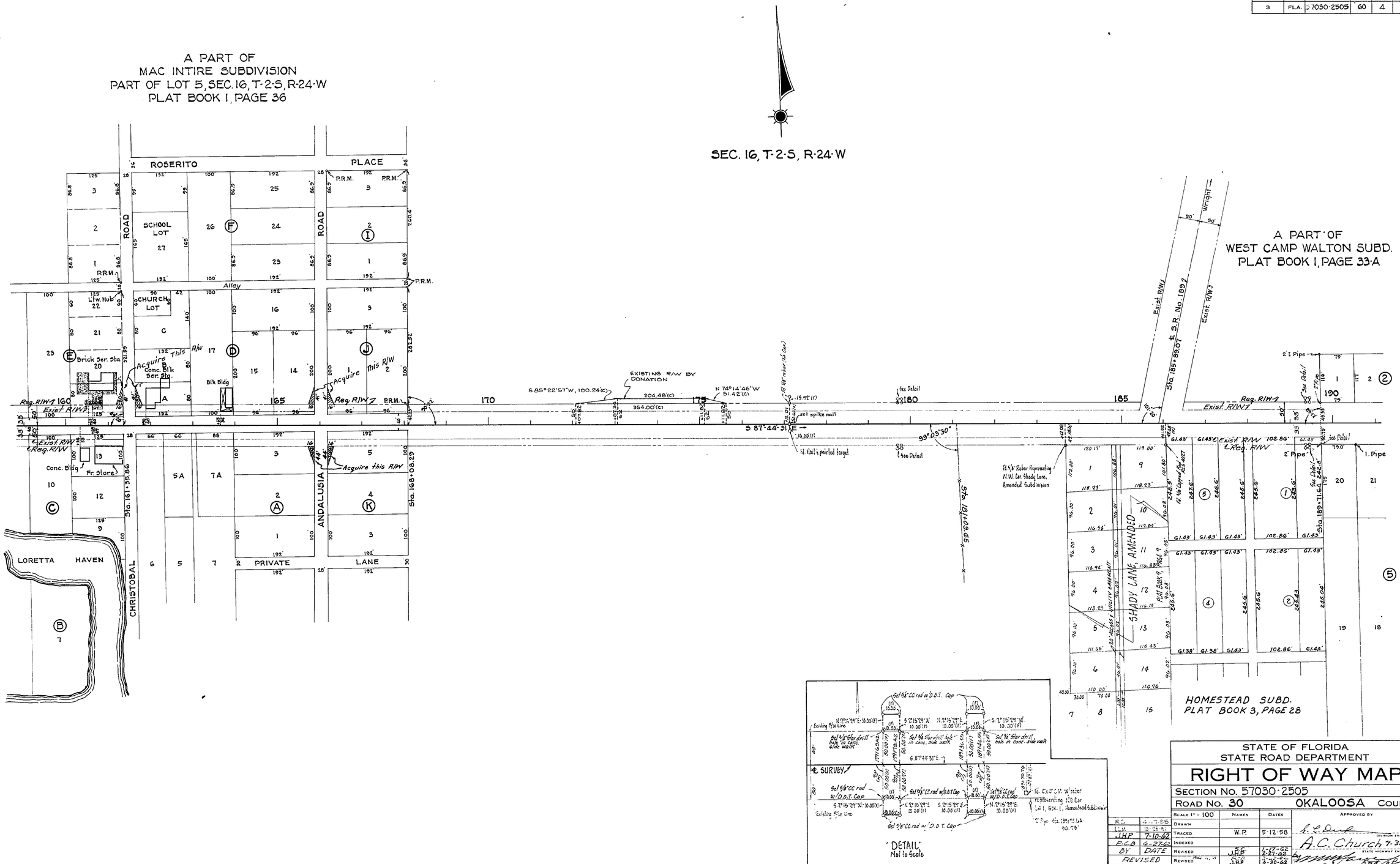

STATE OF FLORIDA
STATE ROAD DEPARTMENT

RIGHT OF WAY MAP

SECTION No. 57030-2505

ROAD No. 30 OKALOOSA COUNTY

RG	4-17-85	SCALE 1" = 100	NAMES	DATES
DLM	10-28-91	DRAWN		
J.H.P.	7-10-62	TRACED	W.P.	5-12-58
P.C.B.	6-27-62	INDEXED		
BY	DATE	REVISED	S.C. J.H.P.	1-17-62 2-27-62
REVISED		REVISED	J.H.P.	4-20-62

APPROVED BY

DIVISION ENGINEER

A.C. Church 7-31-61

STATE HIGHWAY ENGINEER

Eng. of R/W

HURLBURT FIELD TO FT. WALTON

57030 2505 4 8

FED. ROAD DIV. NO.	STATE	SEC. AND JOB NO.	FISCAL YEAR	SHEET NO.	TOTAL SHEETS
3	FLA.	57030-2505	60	5	8

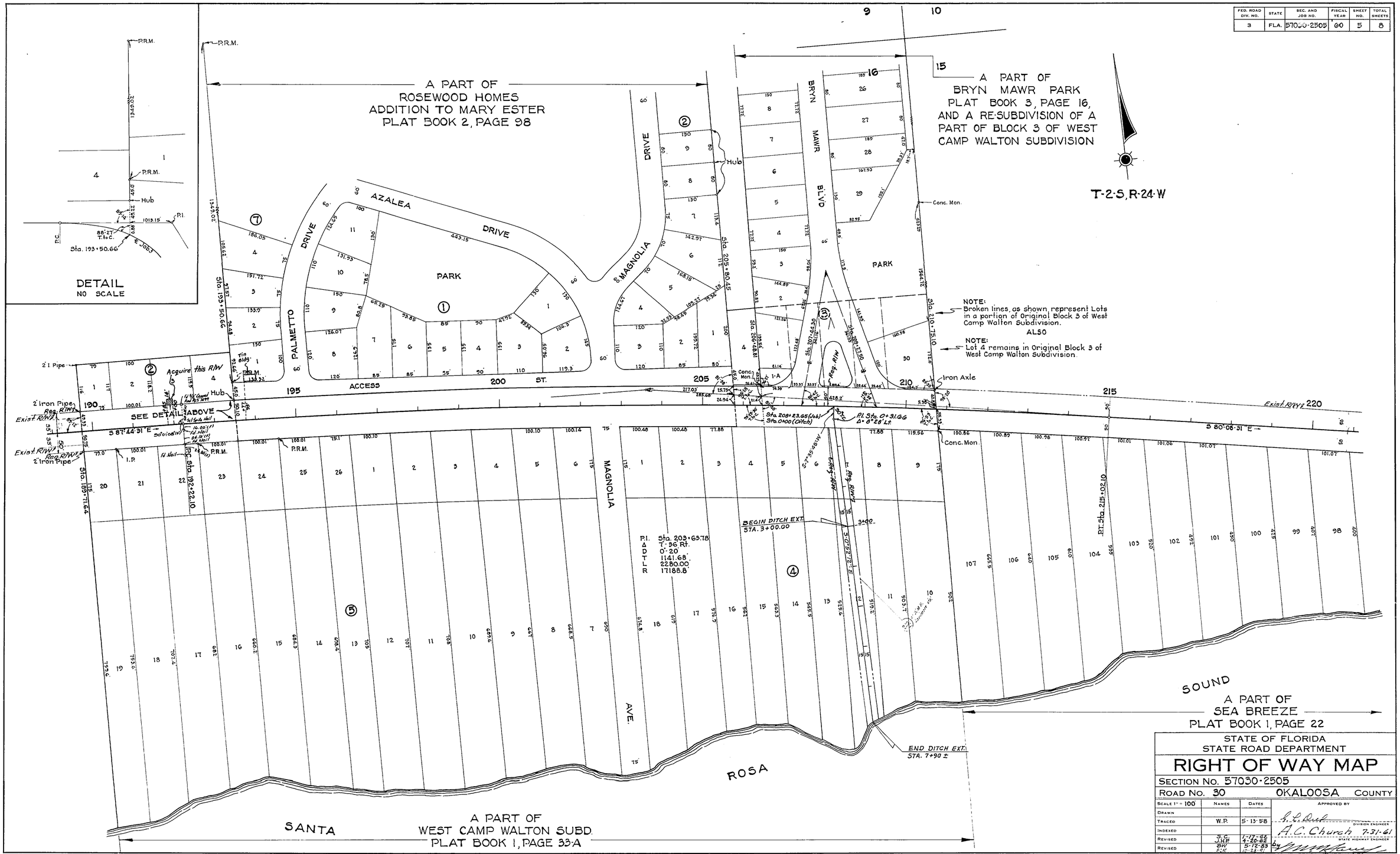

FED. ROAD DIV. NO.	STATE	SEC. AND JOB NO.	FISCAL YEAR	SHEET NO.	TOTAL SHEETS
3	FLA.	57030-2505	60	6	8

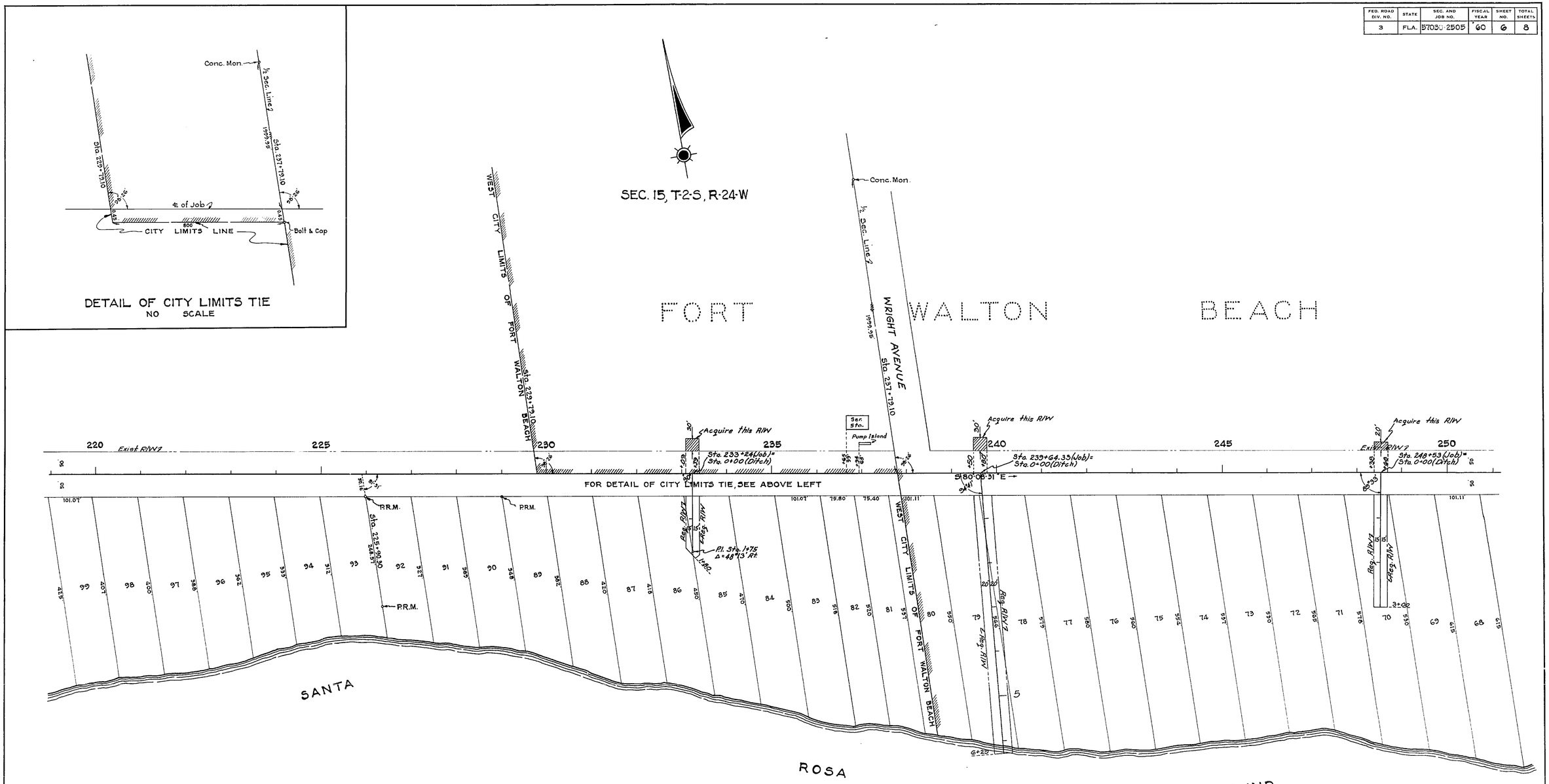

STATE OF FLORIDA
STATE ROAD DEPARTMENT

RIGHT OF WAY MAP

SECTION NO. 57030-2505

ROAD NO. 30 OKALOOSA COUNTY

SCALE 1" = 100'	NAMES	DATES	APPROVED BY
DRAWN			
TRACED	W.P.	5-14-58	DIVISION ENGINEER
INDEXED			A. C. Church 7-31-61
REVISED	S.C. J.H.P.	1-17-62 4-23-62	STATE HIGHWAY ENGINEER
REVISED	F.C.B.	6-4-62	Eng. of R/W

HURLBURT FIELD TO FT. WALTON

57030 2505 6 8

FED. ROAD DIV. NO.	STATE	SEC. AND JOB NO.	FISCAL YEAR	SHEET NO.	TOTAL SHEETS
3	FLA.	57030-2505	60	7	8

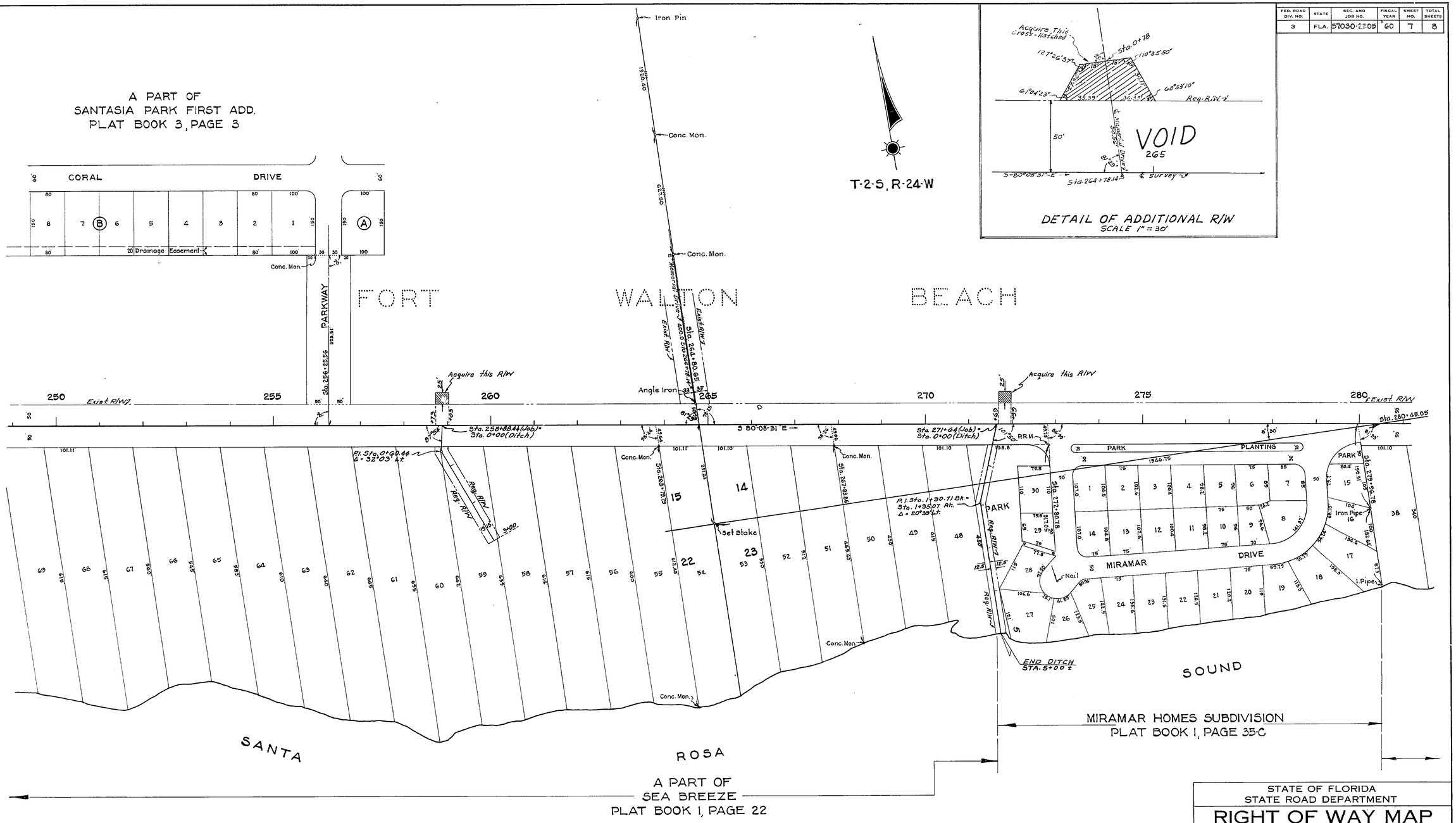

STATE OF FLORIDA
STATE ROAD DEPARTMENT

RIGHT OF WAY MAP

SECTION NO. 57030-2505

ROAD NO. 30 OKALOOSA COUNTY

SCALE 1" = 100'	NAMES	DATES	APPROVED BY
DRAWN			
TRACED	W.P.	5-15-58	DIVISION ENGINEER
INDEXED			A.C. Church 7-31-61
REVISED	S.C.	1-17-62	STATE HIGHWAY ENGINEER
REVISED	J.H.P.	2-23-62	
	J.H.P.	4-25-62	Eng. of R/W
	J.H.P.	7-24-62	

HURLBURT FIELD TO FT. WALTON

8 7 2505 57030

FED. ROAD DIV. NO.	STATE	SEC. AND JOB NO.	FISCAL YEAR	SHEET NO.	TOTAL SHEETS
3	FLA.	57030-2505	60	8	8

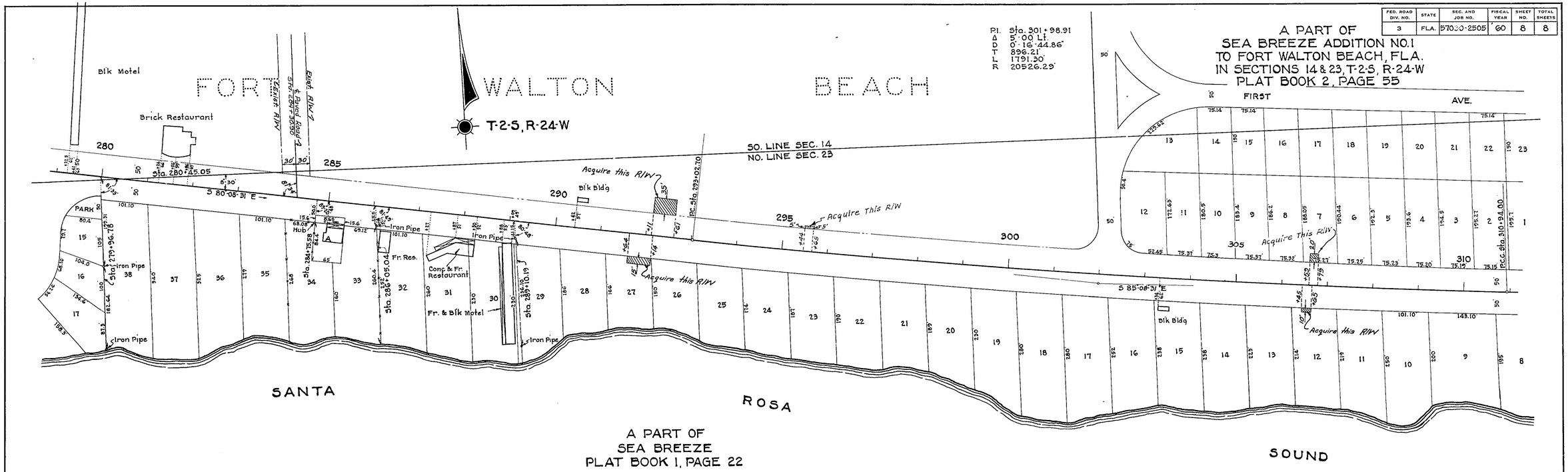

A PART OF
SEA BREEZE ADDITION NO. 1
TO FORT WALTON BEACH, FLA.
IN SECTIONS 14 & 23, T-2-S, R-24-W
PLAT BOOK 2, PAGE 55

P.I. Sta. 301+98.91
Δ 5°00' Lt.
D 0°16'44.86"
T 896.21'
L 1791.30'
R 20526.29'

A PART OF
SEA BREEZE
PLAT BOOK 1, PAGE 22

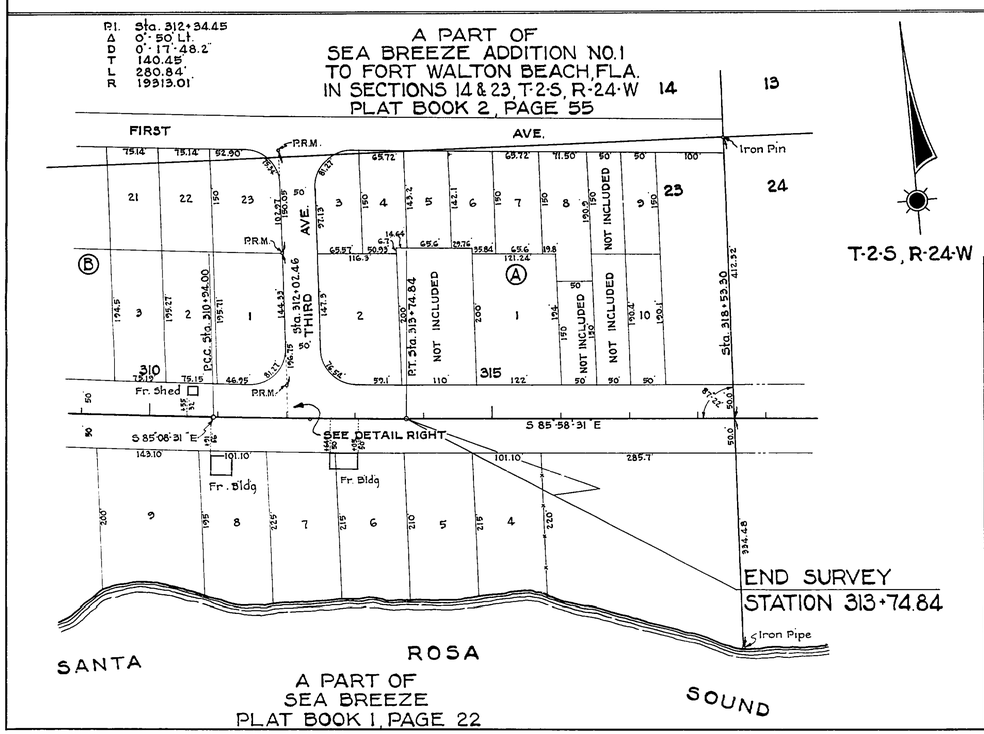

A PART OF
SEA BREEZE
PLAT BOOK 1, PAGE 22

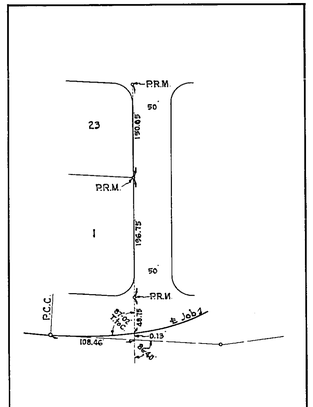

DETAIL AT STATION 312+02.46
NO SCALE

STATE OF FLORIDA
STATE ROAD DEPARTMENT

RIGHT OF WAY MAP

SECTION NO. 57030-2505
ROAD NO. 30 OKALOOSA COUNTY

SCALE 1" = 100'	NAMES	DATES	APPROVED BY
DRAWN			
TRACED	W.P.	5-21-58	DIVISION ENGINEER
INDEXED			A. C. Church 7-31-61
REVISED	J.H.P.	4-23-62	STATE HIGHWAY ENGINEER
REVISED R/W	J.H.P. P.C.B.	4-25-62 6-27-62	by Eng. of R/W

HURLBURT FIELD TO FT. WALTON

57030 2505 8 8

F.A. PROJECT NO.	SHEET NO.
N/A	

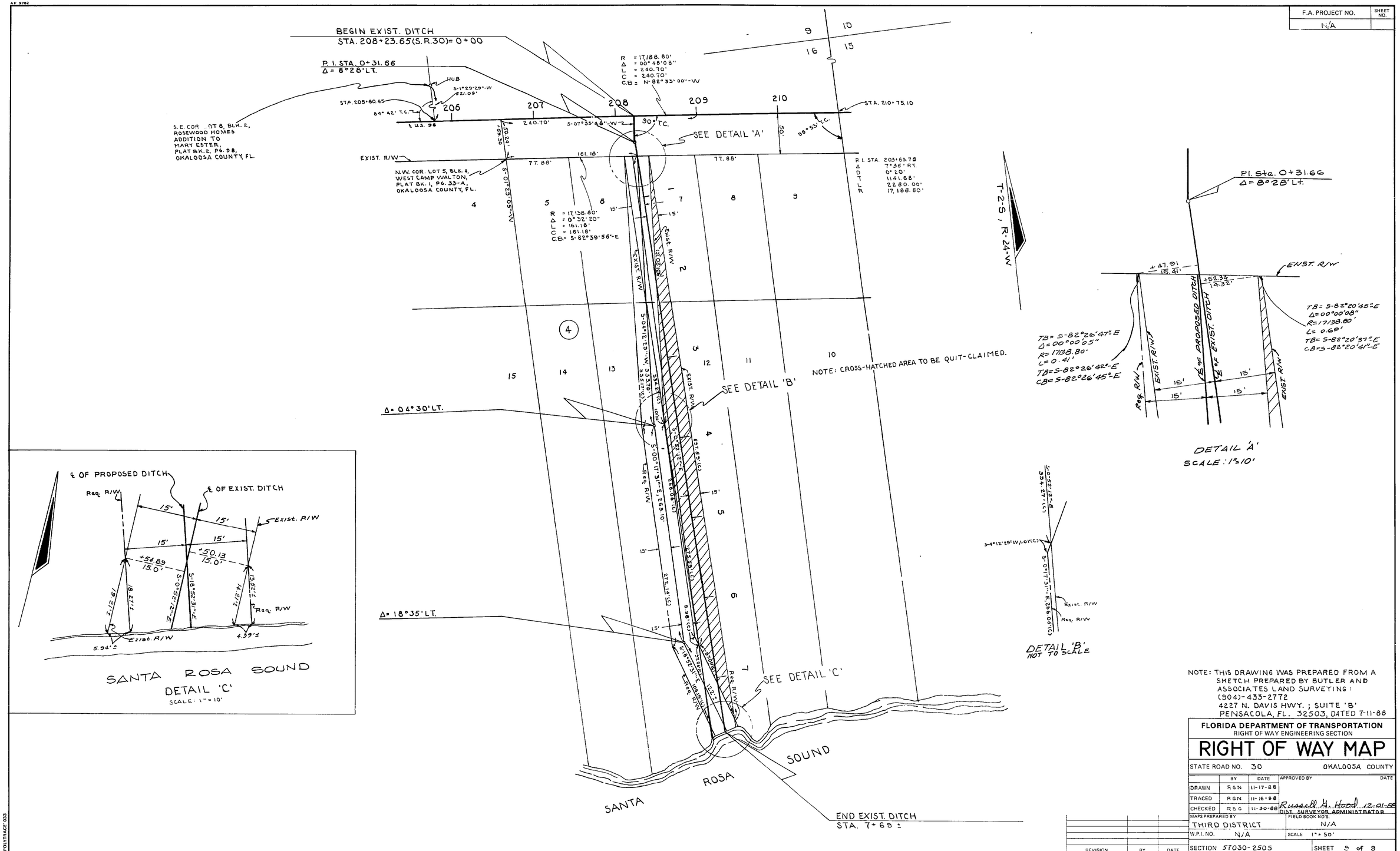

NOTE: THIS DRAWING WAS PREPARED FROM A SKETCH PREPARED BY BUTLER AND ASSOCIATES LAND SURVEYING: (904)-433-2772 4227 N. DAVIS HWY.; SUITE 'B' PENSACOLA, FL. 32503, DATED 7-11-88

FLORIDA DEPARTMENT OF TRANSPORTATION
RIGHT OF WAY ENGINEERING SECTION

RIGHT OF WAY MAP

STATE ROAD NO. 30 OKALOOSA COUNTY

	BY	DATE	APPROVED BY	DATE
DRAWN	RGN	11-17-88		
TRACED	RGN	11-16-88	Russell G. Hood	12-01-88
CHECKED	RSG	11-30-88	DIST. SURVEYOR ADMINISTRATOR	

MAPS PREPARED BY: THIRD DISTRICT
FIELD BOOK NO'S.: N/A
W.P.I. NO.: N/A
SCALE: 1" = 50'
SECTION 57030-2505
SHEET 9 of 9

REVISION	BY	DATE

HURLBURT FIELD TO FORT WALTON

POLYTRACE 033

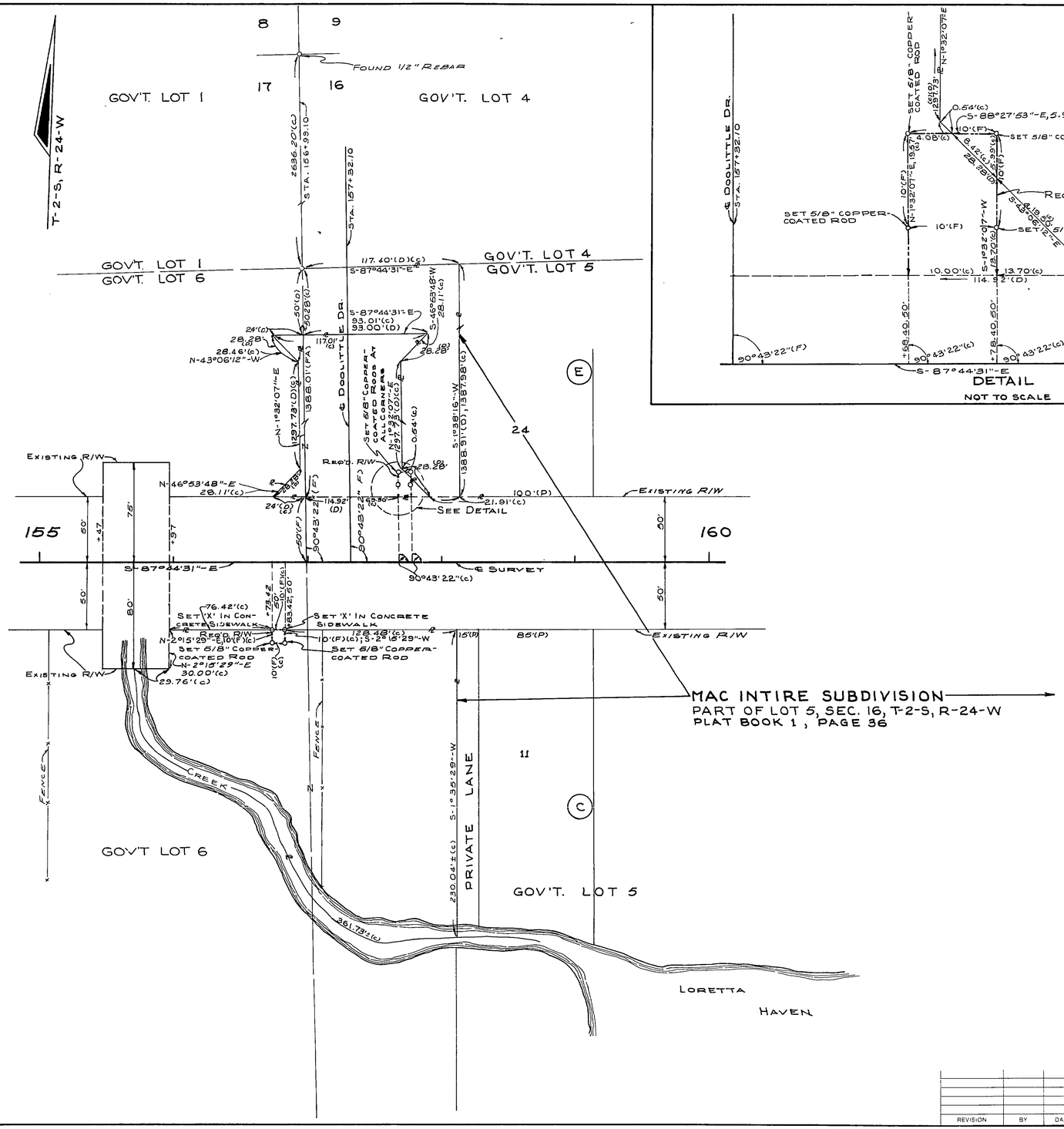

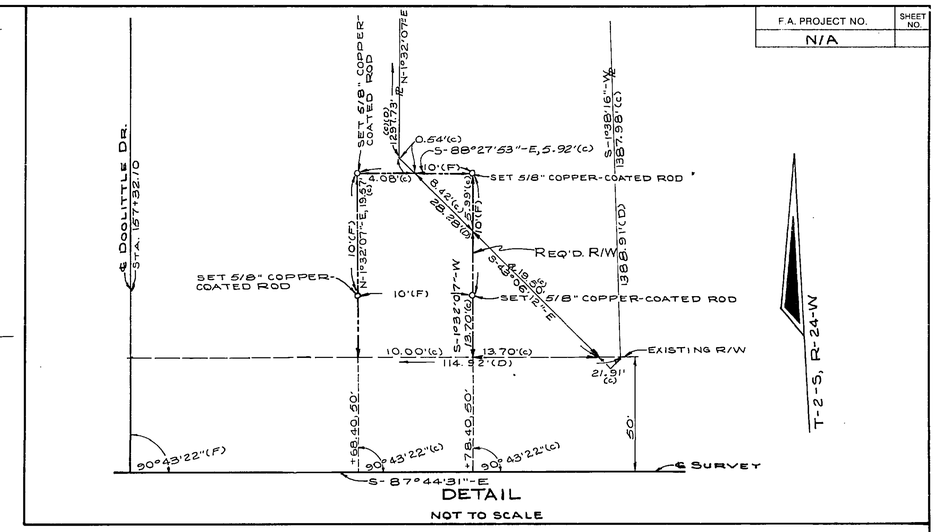

DETAIL
NOT TO SCALE

FLORIDA DEPARTMENT OF TRANSPORTATION
RIGHT OF WAY SURVEYING AND MAPPING

RIGHT OF WAY MAP

STATE ROAD NO. 30 OKALOOSA COUNTY

	BY	DATE	APPROVED BY	DATE
DRAWN	RN	4-8-91	R. H. Hood	5-30-91
TRACED	N/A	N/A	DIST. SURVEYOR ADMIN.	
CHECKED	RG	5-21-91		

MAPS PREPARED BY THIRD DISTRICT
FIELD BOOK NO'S. 10000586
W.P.I. NO. N/A
SCALE 1" = 40'
SECTION 57030-2505
SHEET 10 OF 10

REVISION	BY	DATE

HURLBURT FIELD TO FT. WALTON