FED. ROAD DIV. No.	STATE	SEC. AND JOB No.	FISCAL YEAR	SHEET No.	TOTAL SHEETS
3	FLA.	57030-2502		1	3

57030 2502 1 of 2

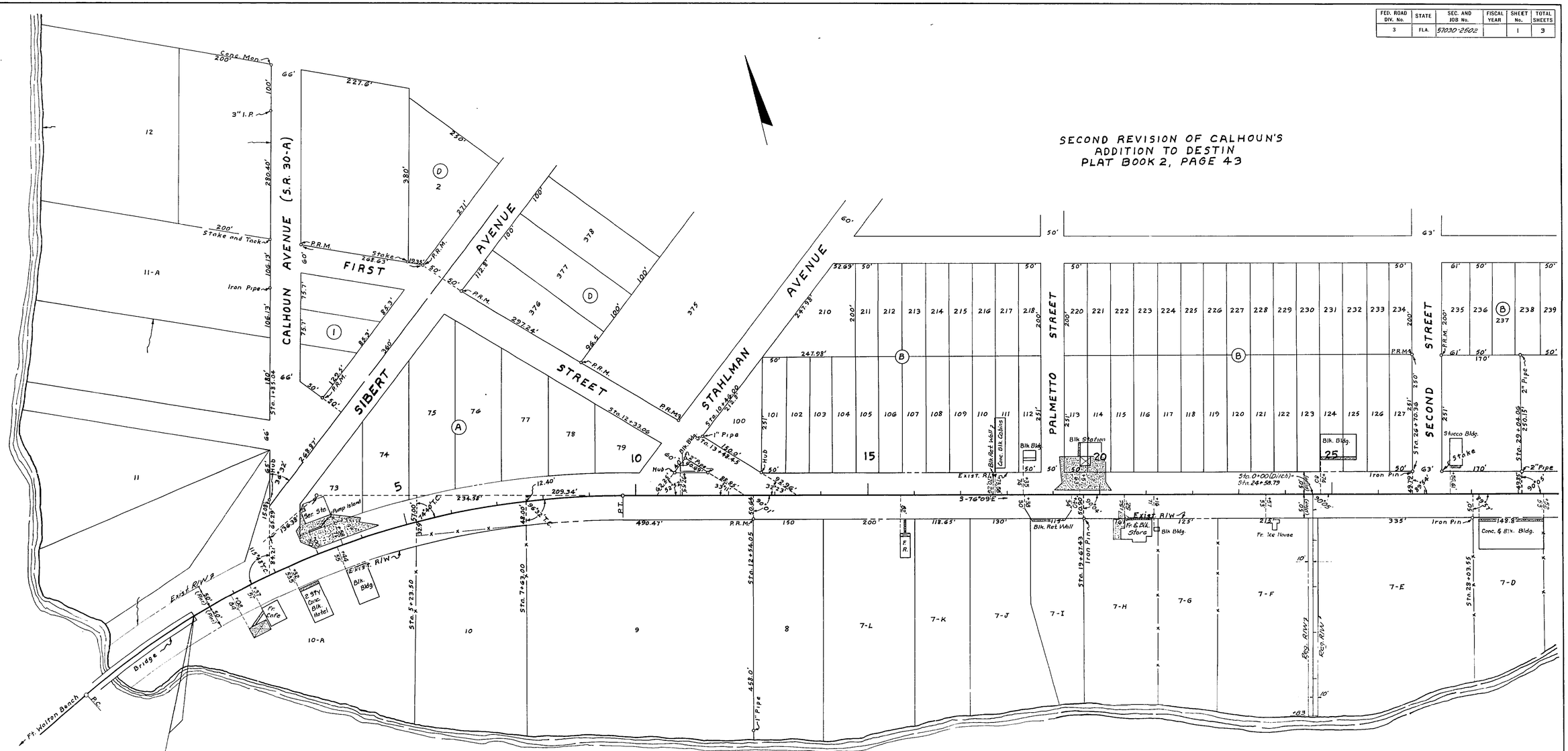

P.I. Sta. 3+70.30
Δ = 41°00' Rt.
D = 3°15'
T = 659.12'
L = 1261.54'
R = 1763.18'
P.C. Sta. -2+88.82
P.T. Sta. 9+72.72

STATE OF FLORIDA
STATE ROAD DEPARTMENT

RIGHT OF WAY MAP

SECTION No. 57030-2502

ROAD No. 30 OKALOOSA COUNTY

SCALE 1"= 100'	NAMES	DATES	APPROVED BY
DRAWN			
TRACED	S.C.	7-9-58	DIVISION ENGINEER
INDEXED			A.C. Church 3-1-61 STATE HIGHWAY ENGINEER
REVISED			by Engr. of R/W
REVISED			

57030 2502 2 of 3

FED. ROAD DIV. No.	STATE	SEC. AND JOB No.	FISCAL YEAR	SHEET No.	TOTAL SHEETS
3	FLA.	57030-2502		2	3

SECOND REVISION OF CALHOUN'S
ADDITION TO DESTIN
PLAT BOOK 2, PAGE 43

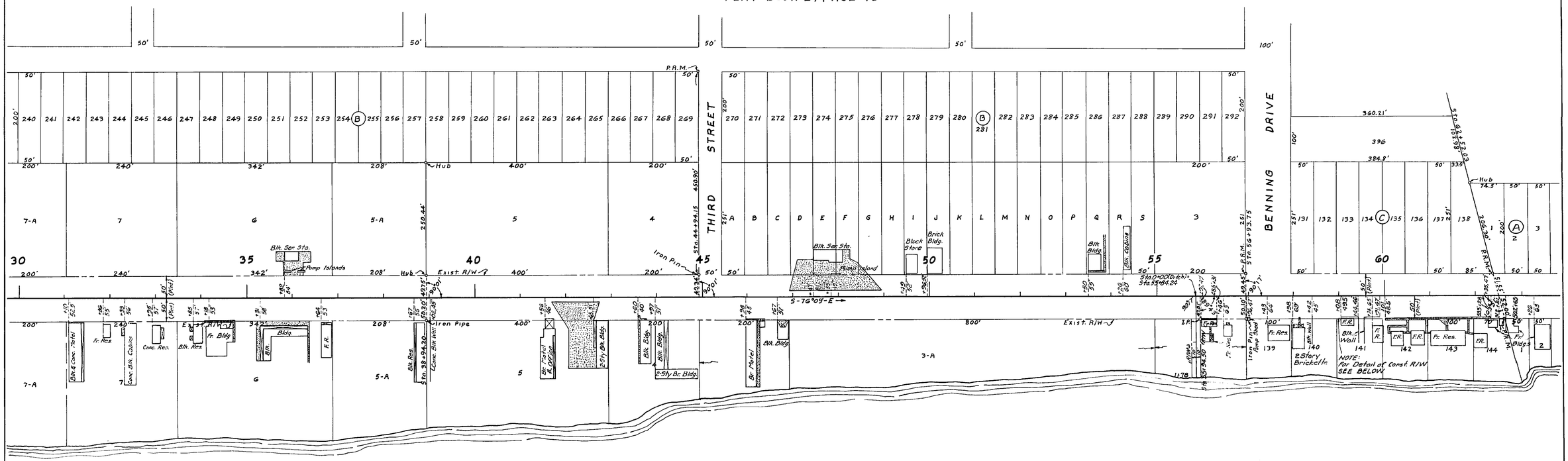

MORENO POINT MILITARY RESERVATION
DEED BOOK 25, PAGE 573

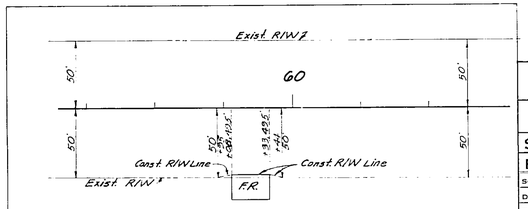

DETAIL OF CONST. R/W

STATE OF FLORIDA
STATE ROAD DEPARTMENT

RIGHT OF WAY MAP

SECTION No. 57030-2502

ROAD No. 30 OKALOOSA COUNTY

SCALE 1" = 100'	NAMES	DATES	APPROVED BY
DRAWN			G. E. Dice
TRACED	S.C.	7-9-58	DIVISION ENGINEER
INDEXED			A.C. Church 3-1-61
REVISED			STATE HIGHWAY ENGINEER
REVISED			by Eng. of R/W

THROUGH DESTIN

57030 2502 3 of 3

FED. ROAD DIV. No.	STATE	SEC. AND JOB No.	FISCAL YEAR	SHEET No.	TOTAL SHEETS
3	FLA.	57030-2502		3	3

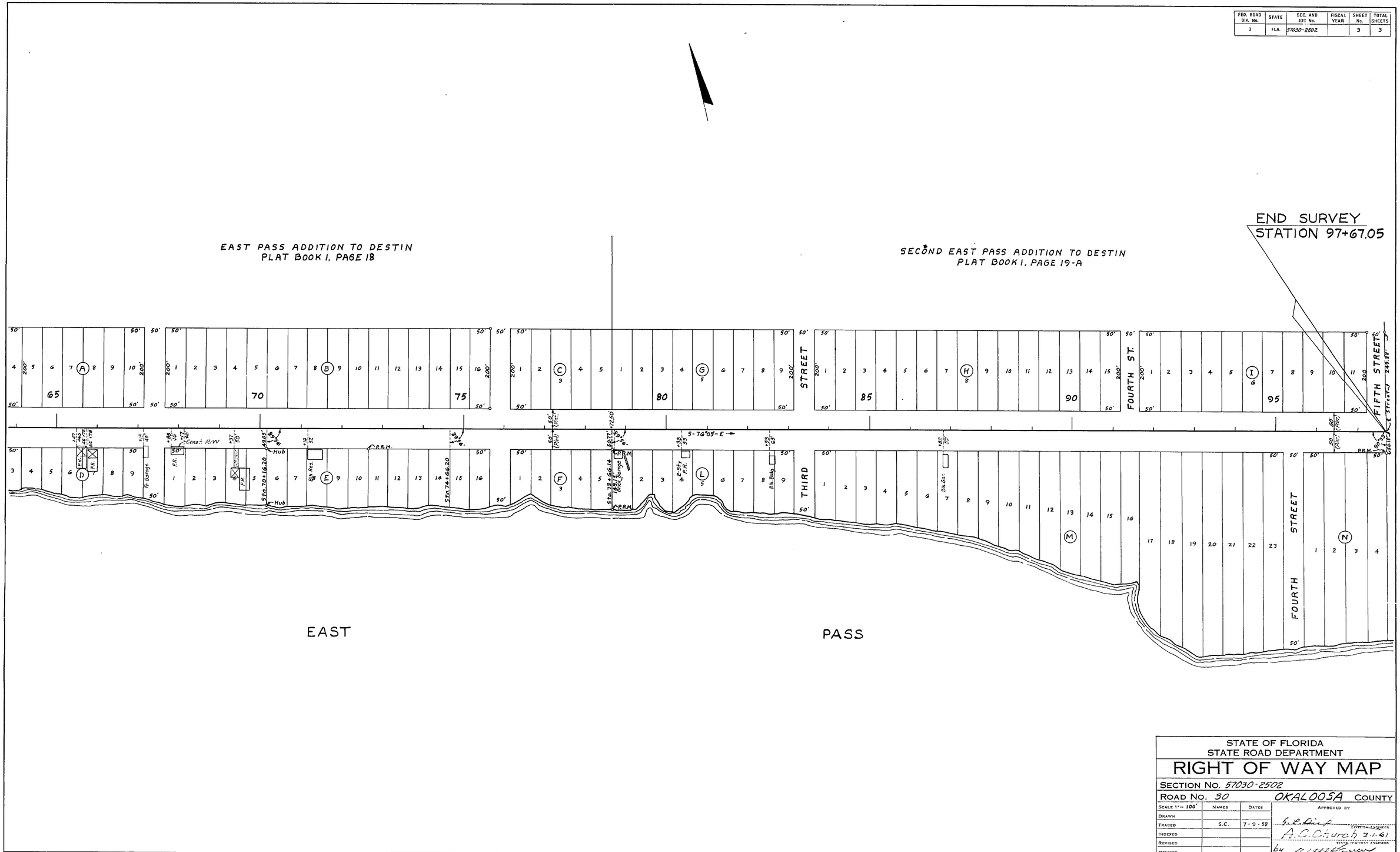

STATE OF FLORIDA
STATE ROAD DEPARTMENT

RIGHT OF WAY MAP

SECTION No. 57030-2502

ROAD No. 30 OKALOOSA COUNTY

SCALE 1"= 100'	NAMES	DATES	APPROVED BY
DRAWN			
TRACED	S.C.	7-9-58	DIVISION ENGINEER
INDEXED			A.C. Church 3-1-61
REVISED			STATE HIGHWAY ENGINEER
REVISED			by

THROUGH DESTIN

Eng. of R/W