FED. ROAD DIV. No.	STATE	PROJECT No.	FISCAL YEAR	SHEET No.
3	FLA.	57010-2506		1

UTILITY POLES

STA.	POWER RT.	POWER LT.	STA.	TELEPHONE RT.	TELEPHONE LT.
204+80	54'		194+20		16'
208+06	53'		198+22		14'
209+29	54'		200+11		15'
212+16	57'		202+05		15'
200+02		122'	203+69		15'
216+49	54'		205+59		19'
218+12	88'		207+93		95'
218+82		95'	208+06	53'	
221+04	97'		209+29	54'	
222+30	97'		218+82		99'
232+61	95'		219+52		97'
234+05	95'		222+68		95'
236+82	95'		224+70		95'
239+07	95'		226+77		95'
242+80		95'	228+61		95'
244+12	95'		230+49		94'
246+48	95'		232+40		95'
249+26	96'		234+39		95'
250+34	95'		235+50		95'
251+01		88'	237+46		94'
251+87	96'		238+06		95'
254+72	95'		239+54		95'
256+16	95'		240+90		95'
260+19	95'		242+60		95'
264+50		99'	244+77		95'
266+70	96'		246+78		95'
269+18	95'		248+68		95'
272+24	94'		251+01		89'
273+32		94'	251+87	96'	
274+34	96'		252+46		98'
278+16	96'		254+21		99'
280+24		94'	256+01		93'
281+30	95'		257+93		94'
283+33	81'		259+70		94'
286+16	96'		261+46		95'
289+33		97'	263+52		95'
289+45	93'		264+99	95'	
290+83	94'		266+50		99'
293+35	95'		268+52		96'
294+96	96'		266+86		97'
297+26		95'	268+95	98'	
298+46	96'		269+15		96'
300+04		94'	269+18	95'	
300+65	94'		270+96		96'
301+32		95'	272+94		98'
301+87	96'		273+92		94'
302+37		95'	274+70		94'
303+50	96'		276+61		94'
306+06		94'	278+51		95'
305+32		93'	280+28		94'
309+16	95'		282+30	95'	
307+96		50'	282+32		94'
308+08	96'		284+05		96'
308+68	64'		285+97		96'
309+87		42'	287+45		96'
310+44	95'		287+53		97'
311+03		42'	291+46	84'	
311+58	35'		291+58		96'
313+44		36'	292+06		98'
314+48		44'	293+78		95'
316+76	33'		294+03		95'
316+93	33'	44'	297+26		95'
318+05	33'	44'	298+79		95'
319+22	33'		300+04		94'
320+79	33'		301+32		95'
322+65		46'	302+37		95'
322+69	35'		304+06		94'
323+80	36'		305+32		93'
325+94		45'	307+25		41'
325+96	37'		307+25	98'	
328+10	34'		307+96		50'
329+45	33'		309+48	68'	
332+41		47'	309+56	50'	
331+84	30'		309+87		42'
330+01	34'		311+08		42'
330+46		48'	312+42		43'
336+06		42'	314+48		44'
336+24	35'		316+55		44'
337+81		45'	318+05		44'
339+01	35'		319+91		45'
338+97		48'	320+79	32'	
340+11	42'		321+41		46'
340+22		46'	322+65		46'
342+30		44'	323+37		49'
342+99	36'		325+92		44'
345+03	35'		327+49		49'
345+62		44'	328+10	34'	
347+28	35'		329+47		41'
347+76		44'	330+65		39'
349+27	32'		332+37		47'
350+24		44'	333+05	41'	
352+23		34'	333+44		35'
353+20		35'	334+01	34'	
353+45	34'		334+99		44'
354+81		34'	336+00		42'
355+83	33'		337+81		43'
355+81		34'	338+97		48'
357+25		35'	340+22		46'
357+24	35'		341+07		43'
359+65		116'	342+50		44'
			343+08		44'
			344+38		44'
			345+64		44'
			347+28	39'	
			347+74		44'
			350+27		44'
			352+26		34'
			353+20		35'
			353+45	34'	
			354+81		34'
			355+83	33'	
			355+91		34'
			357+23		33'
			209+52		109'
			211+08		121'
			212+12		126'
			212+20		125'
			215+62		116'
OWNER			OWNER		
GULF POWER COMPANY			SOUTH EASTERN TELE. CO.		

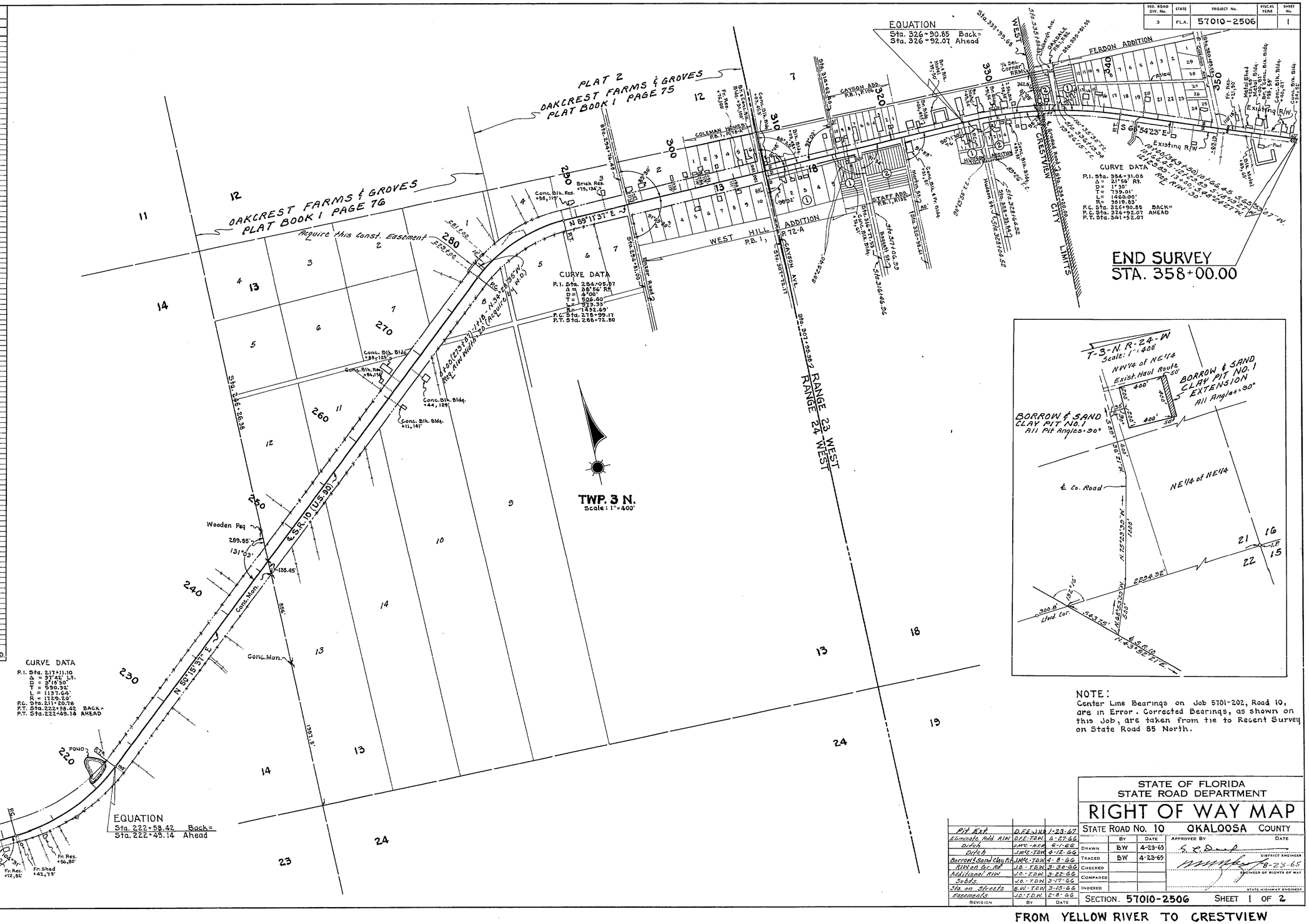

NOTE:
Center Line Bearings on Job 5701-202, Road 10, are in Error. Corrected Bearings, as shown on this Job, are taken from tie to Recent Survey on State Road 85 North.

STATE OF FLORIDA
STATE ROAD DEPARTMENT

RIGHT OF WAY MAP

STATE ROAD No. 10 OKALOOSA COUNTY

REVISION	BY	DATE
Pit Ext.	D.F.E.-J.W.	1-23-67
Eliminate Add R/W	D.F.E.-T.D.W.	6-27-66
Ditch	J.M.C.-H.F.R.	6-1-66
Ditch	J.M.C.-T.D.W.	4-12-66
Borrow & Sand Clay Pit	J.M.C.-T.D.W.	4-8-66
R/W on Br. Rd.	J.O.-T.D.W.	3-30-66
Additional R/W	J.O.-T.D.W.	3-22-66
Subds.	J.O.-T.D.W.	3-17-66
Sta. on Streets	B.W.-T.D.W.	3-15-66
Easements	J.O.-T.D.W.	2-8-66

	BY	DATE	APPROVED BY	DATE
DRAWN	BW	4-23-65		DISTRICT ENGINEER
TRACED	BW	4-23-65		
CHECKED				ENGINEER OF RIGHTS OF WAY
COMPARED				
INDEXED				STATE HIGHWAY ENGINEER

SECTION. 57010-2506 SHEET 1 OF 2

FROM YELLOW RIVER TO CRESTVIEW

FED. ROAD DIV. No.	STATE	PROJECT No.	FISCAL YEAR	SHEET No.
3	FLA.	57010-2506		2

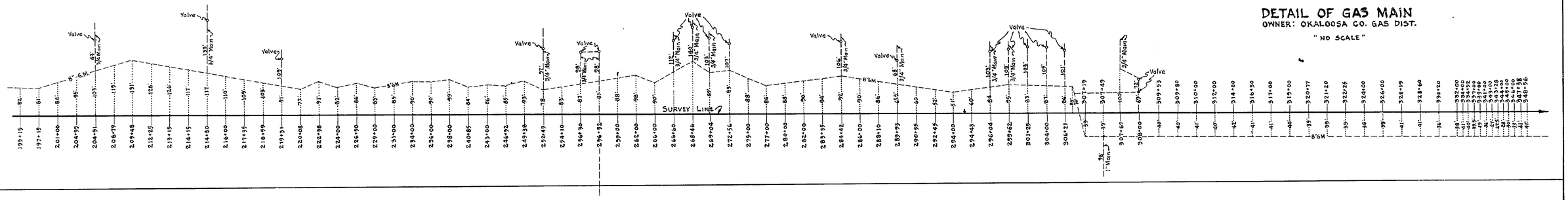

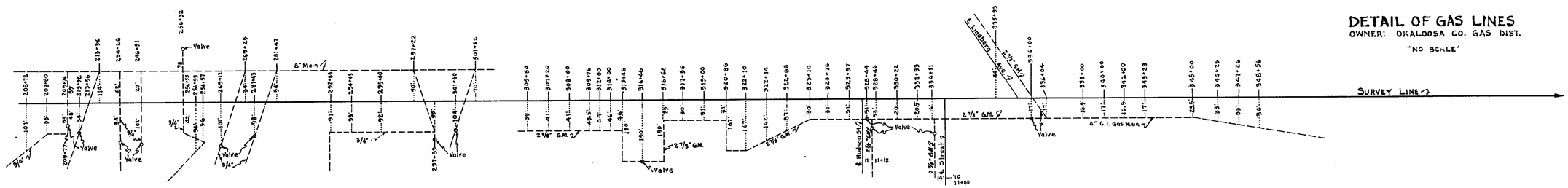

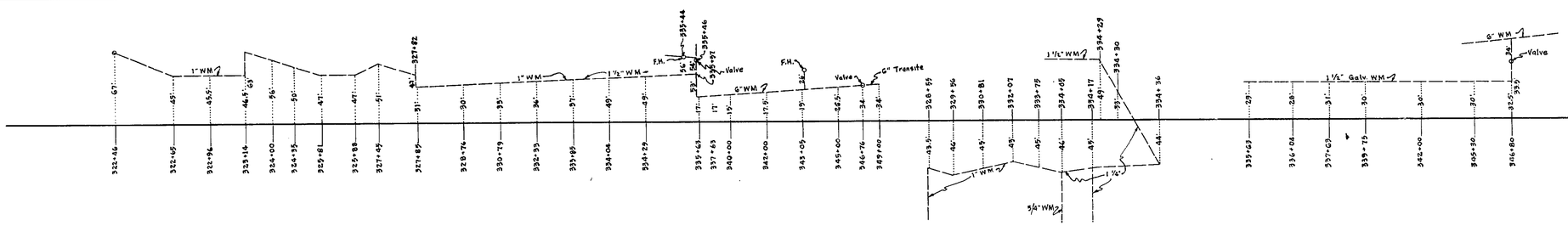

STATE OF FLORIDA
STATE ROAD DEPARTMENT

RIGHT OF WAY MAP

STATE ROAD No. 10 OKALOOSA COUNTY

	By	Date	Approved By	Date
Drawn	BW	8-3-65		
Traced	BW	8-3-65	District Engineer	
Checked			8-23-65 Engineer of Rights of Way	
Compared				
Indexed			State Highway Engineer	

Revision	By	Date

SECTION 57010-2506 SHEET 2 OF 2

FROM YELLOW RIVER TO CRESTVIEW