TABLE OF OWNERSHIPS

NO.	NAME	AREA IN R/W TAKEN	REMAINDER RIGHT	REMAINDER LEFT
100.1	Masonic Order	28.20 Ac.	60.58 Ac.	51.22 Ac.
101.1	E.H. Robinson	7.46 Ac.	1.33 Ac.	10.61 Ac.
102.1	Kent Farmlands	22.73 Ac.	84.09 Ac.	33.18 Ac.

FED. ROAD DIV. No.	STATE	PROJECT No.	FISCAL YEAR	SHEET No.
3	FLA.	I-10-1(43)56	63	1

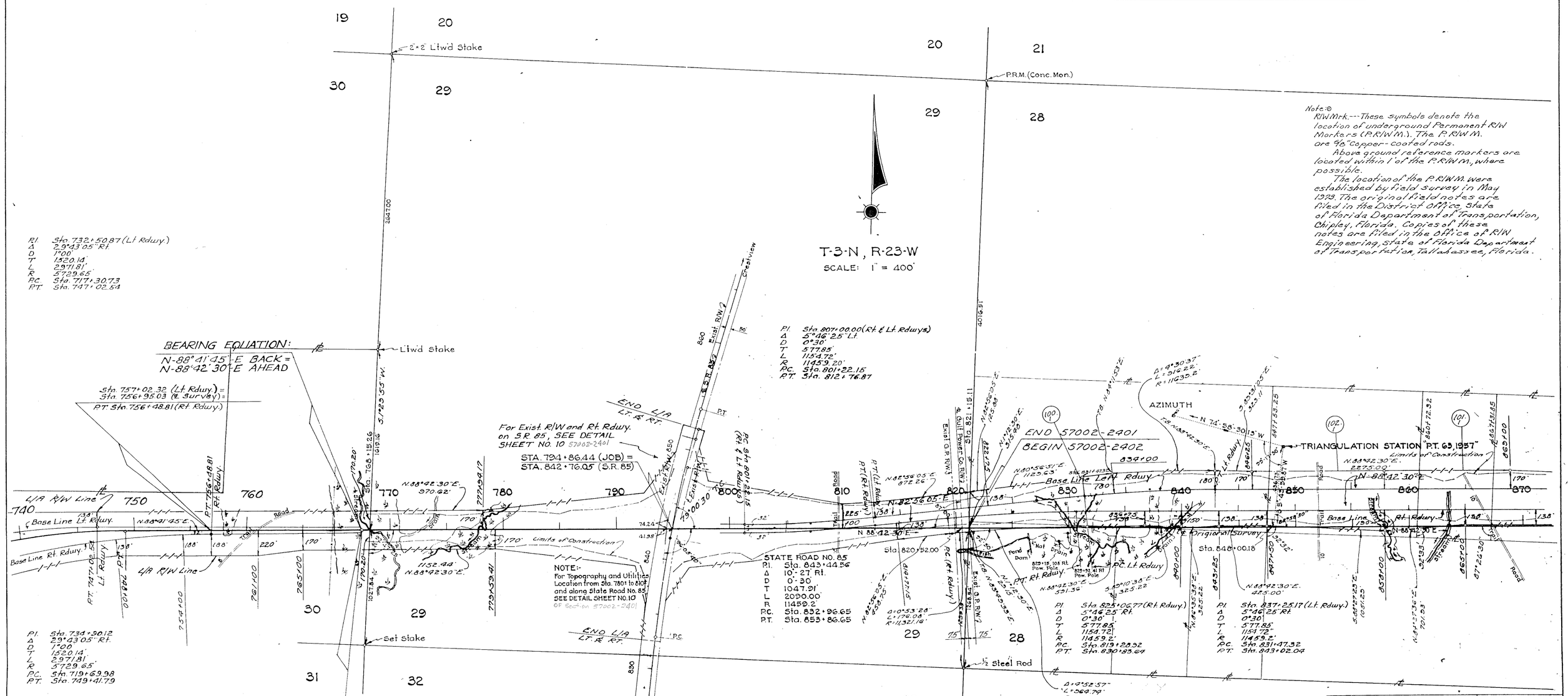

Filed for record in the Office of the Clerk of the Circuit Court for the County of Okaloosa, State of Florida, in Map Book 1, Page 138-142 on the 9 day of November A.D. 1973.

UTILITIES

Power:- Gulf Power Company.
Telephone:- Southern Bell & Southeastern Tel. Companies.
Gas:- Okaloosa Gas Dist. Company.
NOTE:- Utilities Listed are from Sta. 750± to Sta. 910±

REVISION	BY	DATE
P.R.M.'S & Note	L.W.	9-21-73

STATE OF FLORIDA
STATE ROAD DEPARTMENT

RIGHT OF WAY MAP

STATE ROAD No. 8 & I-10 OKALOOSA COUNTY

	BY	DATE	APPROVED BY	DATE
DRAWN				
TRACED	W.P.	9-5-63	Robert L. Ortiz	1-3-66
CHECKED			DISTRICT ENGINEER	
COMPARED			ENGINEER OF RIGHTS OF WAY	
INDEXED			STATE HIGHWAY ENGINEER	

SECTION 57002-2402 SHEET 1 OF

FED. ROAD DIV. No.	STATE	PROJECT No.	FISCAL YEAR	SHEET No.
3	FLA.	I-10-1(43) 56	63	

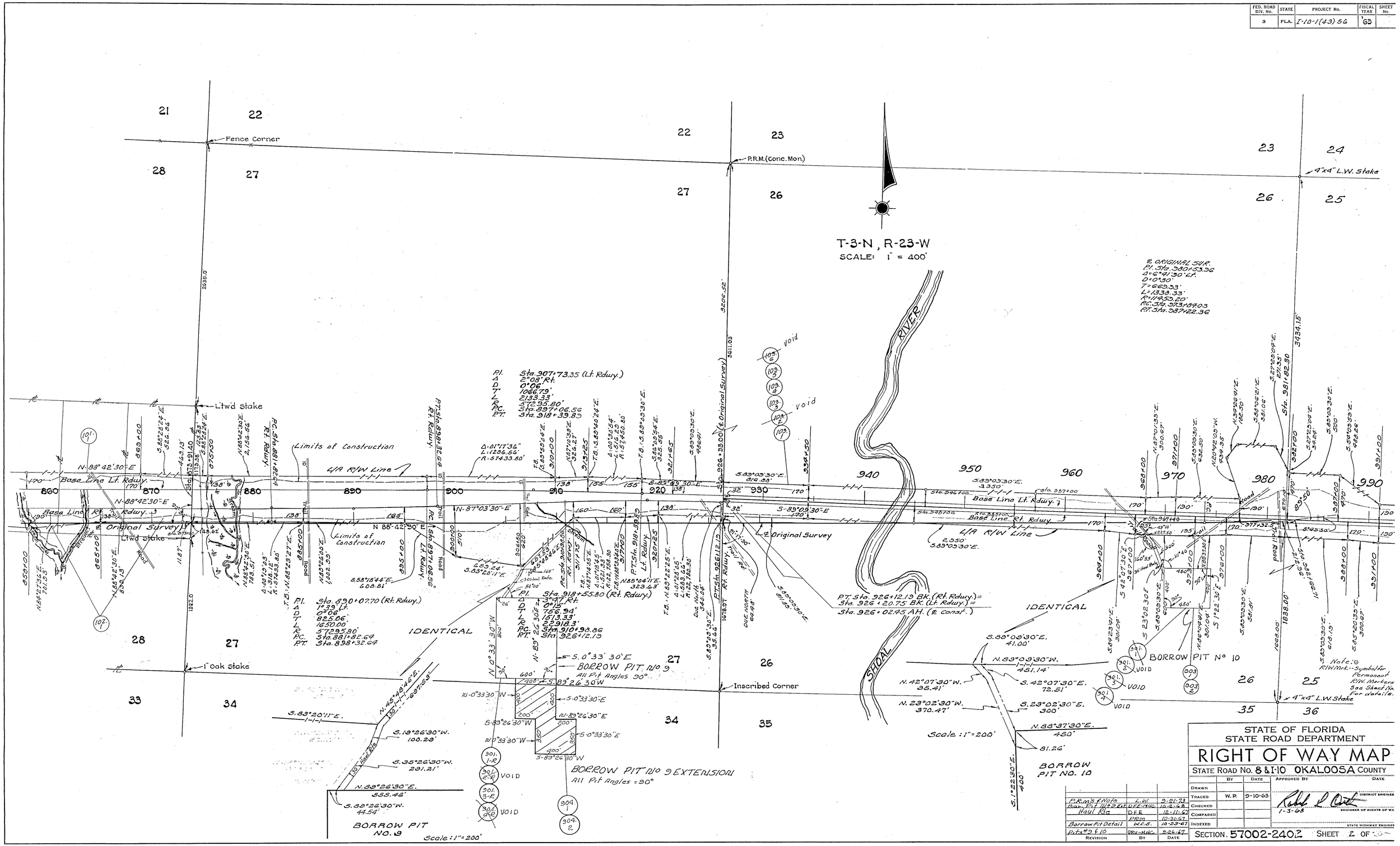

STATE OF FLORIDA
STATE ROAD DEPARTMENT

RIGHT OF WAY MAP

STATE ROAD No. 8 & I-10 OKALOOSA COUNTY

	BY	DATE	APPROVED BY	DATE
DRAWN				
TRACED	W. P.	9-10-63		
CHECKED				
COMPARED				
INDEXED				

DISTRICT ENGINEER

1-3-68

ENGINEER OF RIGHTS OF WAY

STATE HIGHWAY ENGINEER

REVISION	BY	DATE
P.R.M.'s & Note	L.W.	9-21-73
Bor. Pit #10 & Est.	DEE-MHC	10-2-68
Haul Rte.	D.E.B.	12-11-67
	FEM	10-31-67
Borrow Pit Detail	W.E.S.	10-23-67
Pits #9 & 10	DEV-MHC	8-26-67

SECTION 57002-2402 SHEET 2 OF

INTERSTATE

FED. ROAD DIV. No.	STATE	PROJECT No.	FISCAL YEAR	SHEET No.
3	FLA.	I-10-1(43) 56		

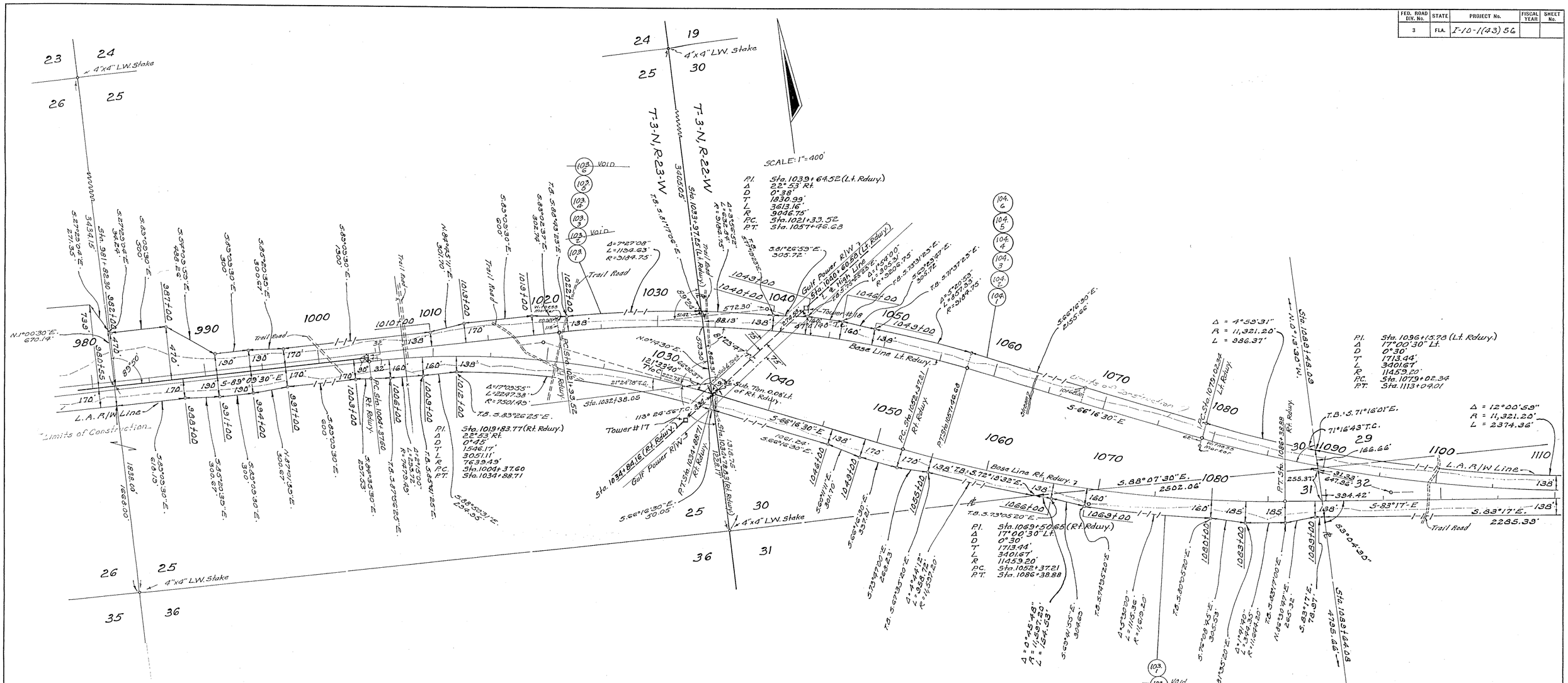

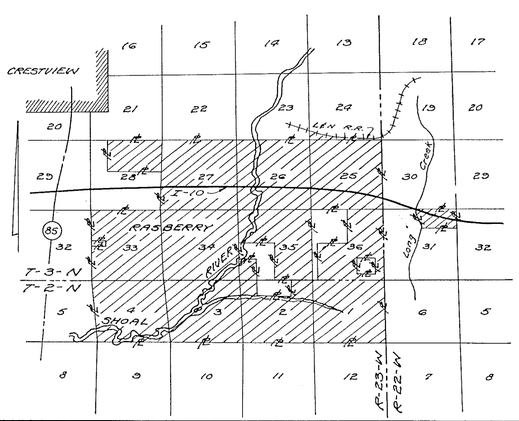

TABLE OF OWNERSHIPS

NUMBER	NAME	AREA IN R/W TAKEN	REMAINDER RIGHT	REMAINDER LEFT
103.1	W.C. Rasberry	189.65 Ac.	4862.78 Ac	1487.57 Ac

REVISION	BY	DATE
P.P.M.'s & Note	L.W.	3-21-73

STATE OF FLORIDA
STATE ROAD DEPARTMENT

RIGHT OF WAY MAP

STATE ROAD No. 8 & I-10 OKALOOSA COUNTY

	BY	DATE	APPROVED BY	DATE
DRAWN				
TRACED	DFE	5-1-67	DISTRICT ENGINEER	
CHECKED			1-3-68 ENGINEER OF RIGHTS OF WAY	
COMPARED				
INDEXED			STATE HIGHWAY ENGINEER	

SECTION. 57002-2402 SHEET 3 OF

INTERSTATE

FED. ROAD DIV. No.	STATE	PROJECT No.	FISCAL YEAR	SHEET No.
3	FLA.	I-10-1(43)56		

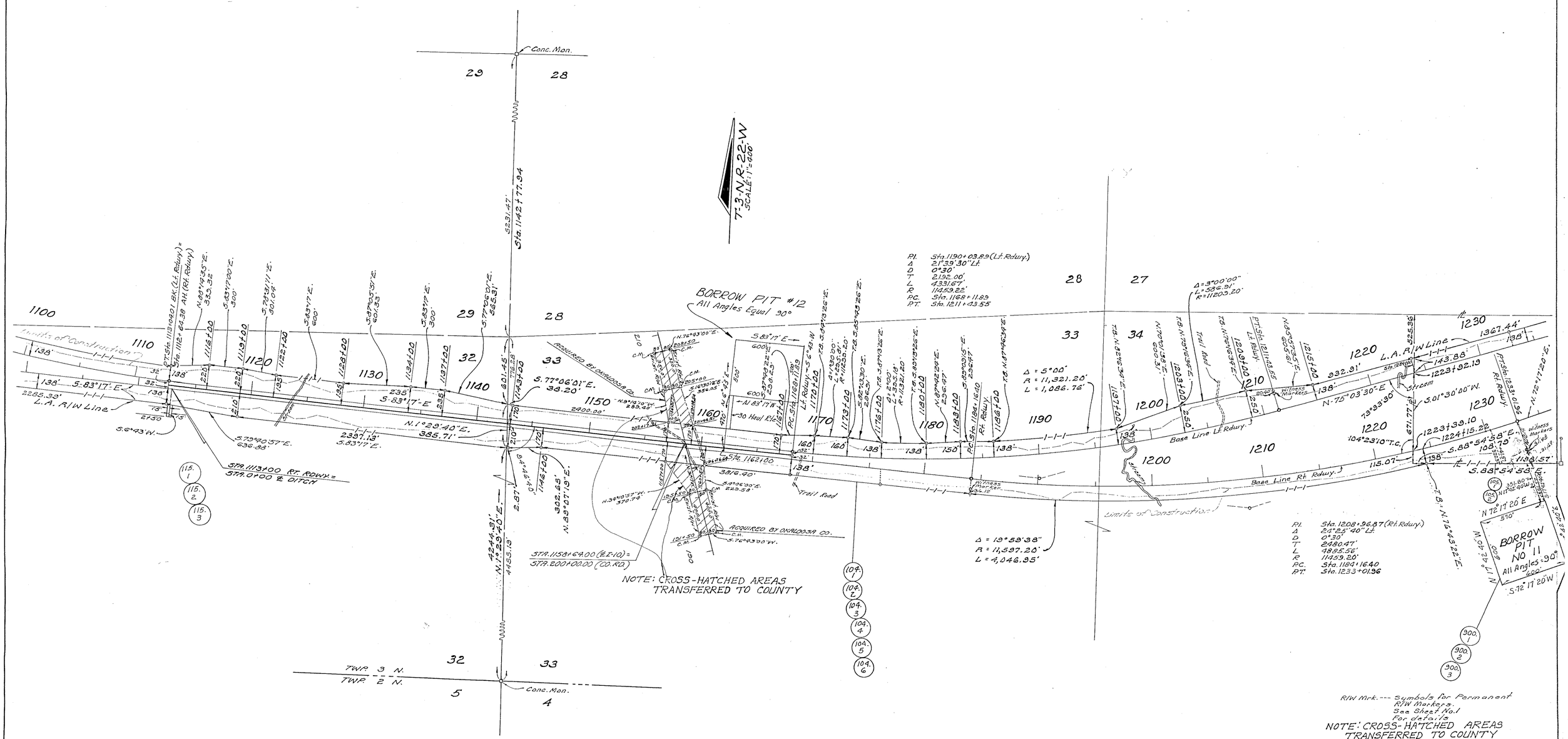

R/W Mrk. --- Symbols for Permanent R/W Markers. See Sheet No. 1 For details

NOTE: CROSS-HATCHED AREAS TRANSFERRED TO COUNTY

STATE OF FLORIDA
STATE ROAD DEPARTMENT

RIGHT OF WAY MAP

STATE ROAD No. 8&I-10 OKALOOSA COUNTY

	BY	DATE	APPROVED BY	DATE
DRAWN				
TRACED	DFE	5-1-67		
CHECKED				
COMPARED				
INDEXED				

DISTRICT ENGINEER
ENGINEER OF RIGHTS OF WAY
1-3-68
STATE HIGHWAY ENGINEER

REVISION	BY	DATE
REMOVED Q.C. AREA	BW	5-21-84
QUIT-CLAIM AREA	BW	5-3-84
PRMS & Note	L.W.	9-21-73
CO. RD. Inters.	BW-H.T.R.	6-6-68
Bar Pit No. 12	DV-MHC	4-26-68
Borrow No. 11	DFE-MHC	9-28-67

SECTION. 57002-2402 SHEET 4 OF

INTERSTATE

FED. ROAD DIV. No.	STATE	PROJECT No.	FISCAL YEAR	SHEET No.
3	FLA.	I-10-1(43) 56		

TABLE OF OWNERSHIPS

NO.	NAME	AREA IN R/W TAKEN	REMAINDER RIGHT	REMAINDER LEFT
104.1-R	J.E. Stack, Jr.	282.28	2785.46 Ac.	3469.11 Ac.
105.1	Brady Belcher	102.74 Ac.	33.96 "	383.30
106.1-R	Fidelity Southern	34.3 "	366.49 "	447.29 Ac.
107.1-R	J.E. Stack, Jr., et al	23.4 "	179.34 "	3.00 Ac.
108.1	~~A.B. Covell~~	~~54 Ac.~~	~~-0-~~	~~9.46 Ac.~~
109.1-R	C.M. Richardson	17.23 "	1.73 "	23.18 Ac.
110.1-R	Rasberry, et al	4.50 "	4.50 "	1.50 Ac.
111.1-R	Hamilton C. Foreman et al	13.93 "	4.09 "	3.49 "
112.1-R	Brancisa & Welford	4.84 "	0.01 "	5.65 "
113.1-R	Clayton White	4.77 "	0.86 "	4.87 Ac.
114.1-R	J.C. Zook	8.27 Ac.	2.22 Ac.	0.01
115.1	J.E. STACK Jr.	0.075 ac.	See 104	

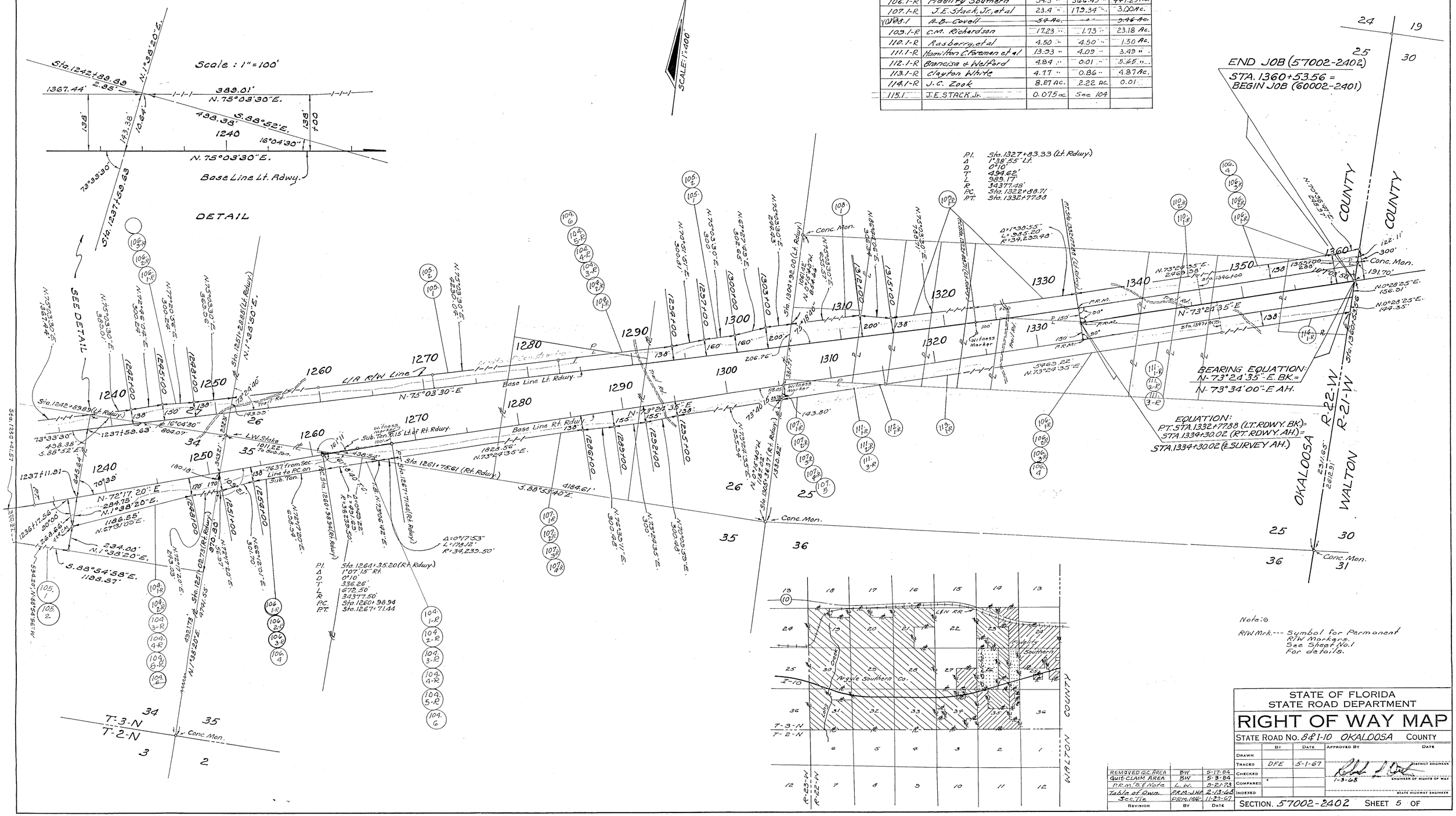

Note: ⊙

R/W Mrk. --- Symbol for Permanent R/W Markers. See Sheet No. 1 For details.

REVISION	BY	DATE
REMOVED Q.C. AREA	BW	5-17-84
QUIT CLAIM AREA	BW	5-3-84
P.R.M.'S & Note	L.W.	9-21-73
Table of Own.	P.R.M.-J.H.P.	2-13-68
Sec. Tie	P.R.M.-M.H.C.	11-29-67

STATE OF FLORIDA
STATE ROAD DEPARTMENT

RIGHT OF WAY MAP

STATE ROAD No. 8 & I-10 OKALOOSA COUNTY

	BY	DATE	APPROVED BY	DATE
DRAWN				
TRACED	DFE	5-1-67		DISTRICT ENGINEER
CHECKED			1-3-68	ENGINEER OF RIGHTS OF WAY
COMPARED				
INDEXED				STATE HIGHWAY ENGINEER

SECTION. 57002-2402 SHEET 5 OF

INTERSTATE