57000 2803 1 15
AF 42662B

F.A. PROJECT NO.	SHEET NO.
N/A	

FILED FOR RECORD IN THE OFFICE OF THE CLERK OF THE CIRCUIT COURT FOR THE COUNTY OF OKALOOSA, STATE OF FLORIDA, ROAD PLAT BOOK 3, PAGE 187-201 ON THE 17th DAY OF OCTOBER, A.D. 1991.

NEWMAN C. BRACKIN By SANDRA HUDSON, D.C.
CLERK OF THE CIRCUIT COURT
OKALOOSA COUNTY, FLORIDA

LEGEND

℄	CENTERLINE	N/A	NOT APPLICABLE
S.R.	STATE ROAD	D.O.T.	DEPARTMENT OF TRANSPORTATION
Δ	DELTA	R/R	RAILROAD
D	DEGREE	R/W	RIGHT OF WAY
T	TANGENT	(F)	FIELD
L	LENGTH	RT.	RIGHT
R	RADIUS	LT.	LEFT
P.C.	POINT OF CURVATURE	AH.	AHEAD
P.I.	POINT OF INTERSECTION	BK.	BACK
P.T.	POINT OF TANGENCY	T.C.	TANGENT TO CURVE
P.C.C.	POINT OF COMPOUND CURVATURE	Fnd.	FOUND
STA.	STATION	Conc.	CONCRETE
T.B.	TANGENT BEARING	Mon.	MONUMENT
SEC.	SECTION	N.T.S.	NOT TO SCALE
T-3-N	TOWNSHIP 3 NORTH	EXIST.	EXISTING
R23-W	RANGE 23 WEST	ℙ	PROPERTY LINE
REQ.	REQUIRED		

NOTE:
CROSS-HATCHED AREA QUITCLAIMED TO THE CITY OF CRESTVIEW O.R.B. 1669, PAGES 257-260

S.R. 10 (U.S. 90)
P.I. STA. 396+79.87
Δ 30°50'00" RT.
D 1°30'00"
T 1053.35'
L 2055.56'
R 3819.83'
P.C. STA. 386+22.18 BK. = STA. 386+26.52 AH.
P.T. STA. 406+82.08

P.I. STA. 31+35.49
Δ 15°49'26" RT.
D 2°00'00"
T 398.13'
L 791.19'
R 2864.79'
P.C. STA. 27+37.36
P.T. STA. 35+28.55

1. BEARINGS ARE REFERENCED TO THE CENTERLINE OF STATE ROAD 85 AS SHOWN ON FLORIDA DEPARTMENT OF TRANSPORTATION RIGHT OF WAY MAP SECTION 57060-2511 BETWEEN STATION 242+46.05 AND 305+00.
2. PROPERTY BOUNDARIES DETERMINED FROM FIELD SURVEY, PLATS OF RECORD AND RECORD TITLE.
3. UNDERGROUND FOUNDATION ENCROACHMENTS NOT LOCATED.
4. RIGHT OF WAY MONUMENTS TO BE SET AFTER CONSTRUCTION OF PROJECT IS COMPLETE.
5. ONLY FIXED IMPROVEMENTS PERTINENT TO THE PARCELS TO BE ACQUIRED ARE SHOWN. FIXED INTERIOR IMPROVEMENTS NOT LOCATED.
6. THIS RIGHT OF WAY MAP WAS PREPARED FOR THE PURPOSE OF PREPARING LEGAL LAND DESCRIPTIONS, ACQUISITION DOCUMENTS, MONUMENTATION, PROPERTY MANAGEMENT AND AS AN AID IN THE APPRAISAL OF THE RIGHT OF WAY REQUIRED FOR TRANSPORTATION FACILITIES.
7. THIS RIGHT OF WAY MAP IS SUPPORTED BY A RIGHT OF WAY CONTROL SURVEY PREPARED UNDER THE RESPONSIBLE CHARGE OF DON M. FINCH, FLORIDA REGISTERED LAND SURVEYOR No. 3229. CERTIFIED COPIES OF THIS SURVEY ARE FILED OF RECORD IN THE DISTRICT 3 OFFICE IN CHIPLEY.

⊙--- R/W Mrk.
Symbol for Permanent R/W Markers.

I HEREBY CERTIFY THAT THE BOUNDARY SURVEY REPRESENTED HEREON IS TRUE AND CORRECT TO THE BEST OF MY KNOWLEDGE AND BELIEF AS SURVEYED IN NOVEMBER 1990.

I FURTHER CERTIFY THAT THE SURVEY MEETS THE MINIMUM TECHNICAL STANDARDS SET FORTH IN CHAPTER 21-HH-6 FLORIDA ADMINISTRATIVE CODE ADOPTED BY THE FLORIDA BOARD OF LAND SURVEYORS PURSUANT TO SECTION 472.027, FLORIDA STATUTES.

DON M. FINCH
FLORIDA REGISTERED LAND SURVEYOR NO. 3229
HIGHWAY 90 EAST
CHIPLEY FLORIDA 32428
DATE:
NOT VALID UNLESS SIGNED AND SEALED

YELLOW RIVER BRANCH

REVISION	BY	DATE
Added Q.C. Rec. Data	J.L.B.	3-10-11
Cross-Hatched Area	J.M.G.	11-20-91
ADDED P.R.M.s	J.M.G.	9-12-91

FLORIDA DEPARTMENT OF TRANSPORTATION
RIGHT OF WAY ENGINEERING SECTION

RIGHT OF WAY MAP

STATE ROAD NO. N/A — OKALOOSA COUNTY

	BY	DATE
DRAWN	JON GREENE	10-30-90
TRACED	N/A	N/A
CHECKED	I.L.C.	3-8-91

APPROVED BY: R. G. Hood — DATE 3-13-91 — DISTRICT SURVEYOR ADMINISTRATOR

MAPS PREPARED BY: 3RD DISTRICT
FIELD BOOK NO'S.: 10000466, 10008997
W.P.I. NO. 3837237
SCALE 1" = 200'
SECTION 57000-2803
SHEET 1 OF 15

SEABOARD RAILROAD FROM S.R. 10 (U.S. 90) TO S.R. 85 OVERPASS

AF 426628

F.A. PROJECT NO.	SHEET NO.
N/A	

P.I. STA. 77+22.41
Δ 10°59'40" LT.
D 2°00'00"
T 275.71'
L 549.72'
R 2864.79'
P.C. STA. 74+46.70
P.T. STA. 79+96.42

DETAIL
N.T.S.

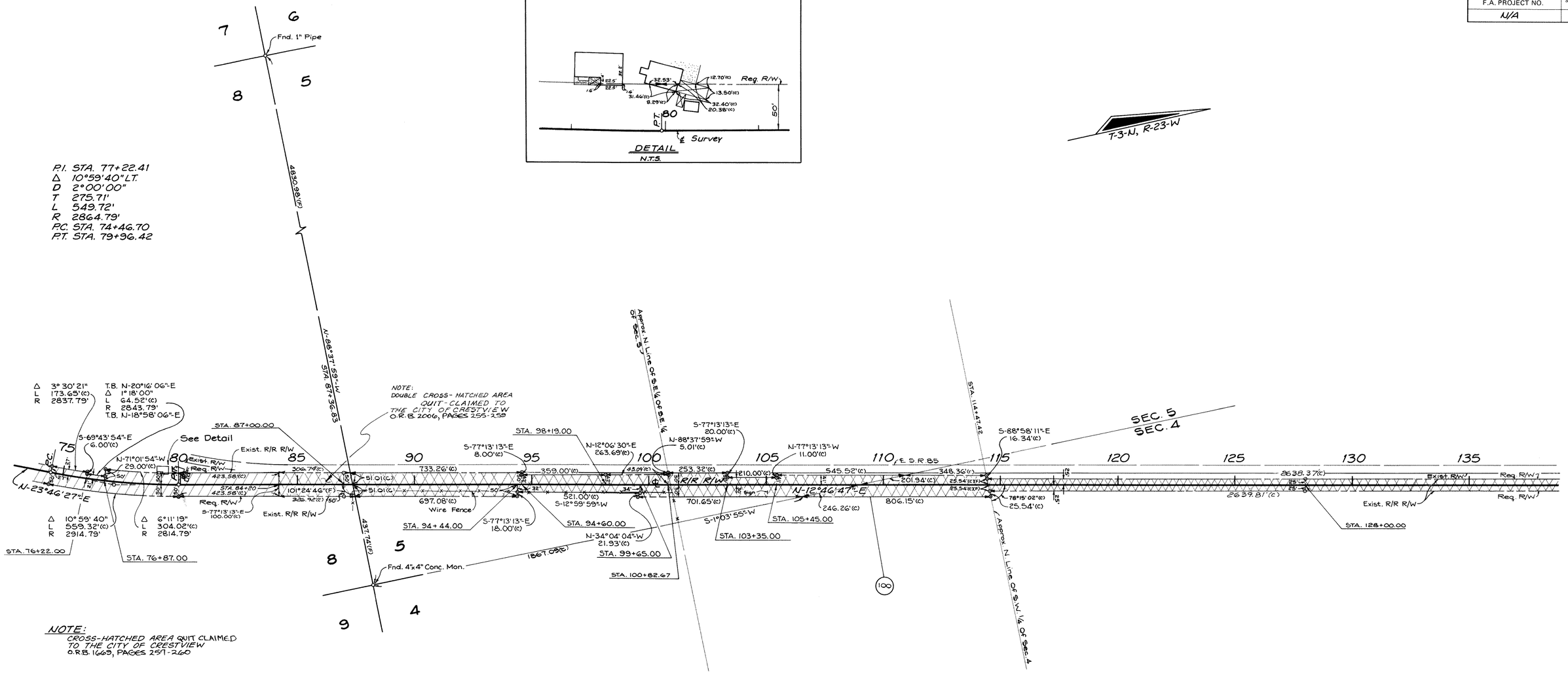

NOTE:
CROSS-HATCHED AREA QUIT CLAIMED
TO THE CITY OF CRESTVIEW
O.R.B. 1665, PAGES 257-260

⊙---R/W Mrk.
Symbol for Permanent R/W Markers.

YELLOW RIVER BRANCH

FLORIDA DEPARTMENT OF TRANSPORTATION
RIGHT OF WAY ENGINEERING SECTION

RIGHT OF WAY MAP

STATE ROAD NO. N/A OKALOOSA COUNTY

	BY	DATE	APPROVED BY	DATE
DRAWN	JON GREENE	10-30-90	R. L. Hood DISTRICT SURVEYOR ADMINISTRATOR	3-12-91
TRACED	N/A	N/A		
CHECKED	I.L.C.	3-8-91		

MAPS PREPARED BY 3RD DISTRICT
FIELD BOOK NO'S. 10000466, 10008997
W.P.I. NO. 3837237
SCALE 1" = 200'
SECTION 57000-2803
SHEET 2 OF 15

REVISION	BY	DATE
Added O.C. Rec. Data	J.L.B.	3-10-11
DOUBLE CROSS HATCHED AREA	R.M.	4-13-96
Cross-Hatched Area	J.M.G.	11-19-91
Added R/W's	J.M.G.	9-12-91

SEABOARD RAILROAD FROM S.R. 10 (U.S. 90) TO S.R. 85 OVERPASS

AP 42662B

F.A. PROJECT NO.	SHEET NO.
N/A	

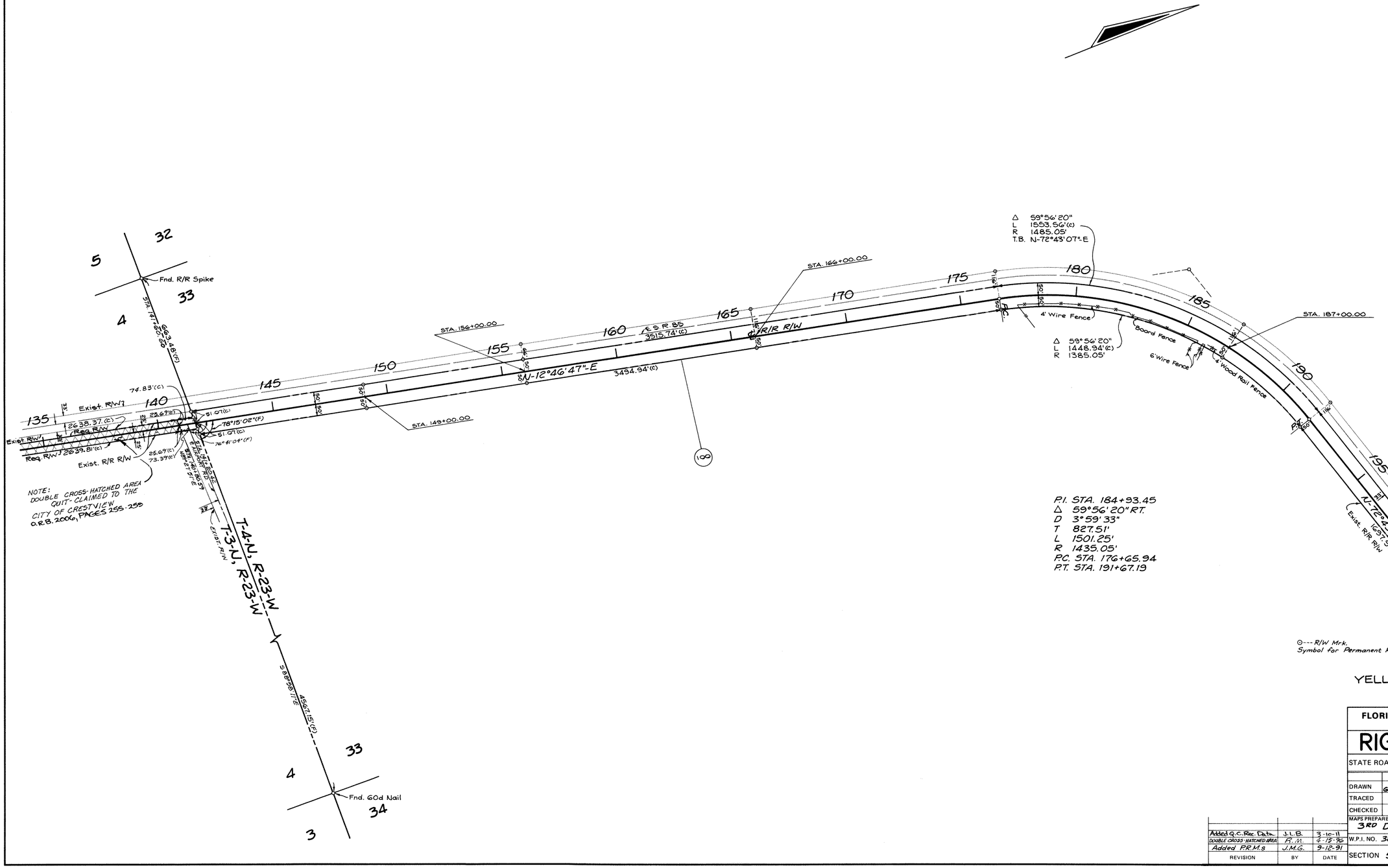

YELLOW RIVER BRANCH

FLORIDA DEPARTMENT OF TRANSPORTATION
RIGHT OF WAY ENGINEERING SECTION

RIGHT OF WAY MAP

STATE ROAD NO. N/A — OKALOOSA COUNTY

	BY	DATE	APPROVED BY	DATE
DRAWN	JON GREENE	10-31-90	R. A. Hood	3-13-91
TRACED	N/A	N/A	DISTRICT SURVEYOR ADMINISTRATOR	
CHECKED	I.L.C.	3-8-91		

MAPS PREPARED BY: 3RD DISTRICT
FIELD BOOK NO'S.: 10000466, 10008997
W.P.I. NO. 3837237
SCALE 1" = 200'
SECTION 57000-2803
SHEET 3 OF 15

REVISION	BY	DATE
Added Q.C. Rec. Data	J.L.B.	3-10-11
DOUBLE CROSS-HATCHED AREA	R.M.	2-15-96
Added P.R.M.s	J.M.G.	9-12-91

SEABOARD RAILROAD FROM S.R. 10 (U.S. 90) TO S.R. 85 OVERPASS

AF 426628

F.A. PROJECT NO.	SHEET NO.
N/A	

57000 2803 4 15

29 Old Fence Post (Painted)

32 28 33

4197.46'(C)
4533.67'(F)

STA 213+63.86

S 89°35'57"W

200 (Exist. R/W)
(Req. R/W)
Exist. R/W
Exist. R/R R/W
N 72°43'07"E
1697.58'(C)
1697.58'(C)
Exist. R/R R/W
Req. R/W

205

Δ 1°50'54"
T.B. 385.98'(C)
R 2828.06
N 6°52'13"E

210

STA. 216+00.00

215

114.98'(C)
638.55'(F)
153°11'29" T.C.(F)
101.38'(C)

TB S 60°54'53"W
Δ 1°43'12"
L 603.91'(C)
R 2828.06

148.43'(F)
105.78'(C)
163°07'10"(F)

TB S 49°45'38"W
Δ 9°26'38"
L 465.38'(C)
R 2978.06
TB S 59°12'11"W

220

STA. 216+00.00

Δ 26°59'42"
L 1332.44'(C)
R 2828.06
TB N 31°52'31"E

145.38'(F)
732.49'(F)

225

82.21'(C)
73.91'(C)
141°53'10" T.C.(F)

TB S 41°34'31"W
Δ 6°21'41"
L 330.65'(C)
R 2978.06
TB S 47°56'12"W

Δ 1°49.26'
L 94.79'(C)
R 2978.06

230

Δ 18°51'09"
L 930.54'(C)
R 2828.06

Δ 21°23'36"
L 1093.29'(C)
R 2928.06
TB S 40°24'58"W

235

℄ S R 85

240

℄ R/R R/W

245

250

255

260

265

Exist. R/W
Exist. R/R R/W
Req. R/W

N-19°01'22"-E
3504.69'(C)

3871.80'(C)

STA. 256+00.00

N-1°04'18"-E
STA. 225+49.62

4581.16'(C)

7-4-N, R-23-W

21 28 22 27

Fnd. 4"x4" Conc. Mon.

28 33 27 34

504.27'(F)
108°21'11"(F)
68°38'53"W
230.18'(F)

Fnd. 4"x4" Conc. Mon.

100

⊙---R/W Mrk.
Symbol for Permanent R/W Markers.

YELLOW RIVER BRANCH

FLORIDA DEPARTMENT OF TRANSPORTATION
RIGHT OF WAY ENGINEERING SECTION

RIGHT OF WAY MAP

STATE ROAD NO. N/A — OKALOOSA COUNTY

	BY	DATE	APPROVED BY	DATE
DRAWN	JON GREENE	10-31-90	R. G. Hood DISTRICT SURVEYOR ADMINISTRATOR	3-13-91
TRACED	N/A	N/A		
CHECKED	I.L.C.	3-8-91		

MAPS PREPARED BY 3RD DISTRICT — FIELD BOOK NO'S. 1000466, 10008997
W.P.I. NO. 3837237 — SCALE 1"=200'
SECTION 57000-2803 — SHEET 4 OF 15

REVISION	BY	DATE
Added P.R.M.s	J.M.G.	9-13-91

SEABOARD RAILROAD FROM S.R. 10 (U.S. 90) TO S.R. 85 OVERPASS

AF 426628

F.A. PROJECT NO.	SHEET NO.
N/A	

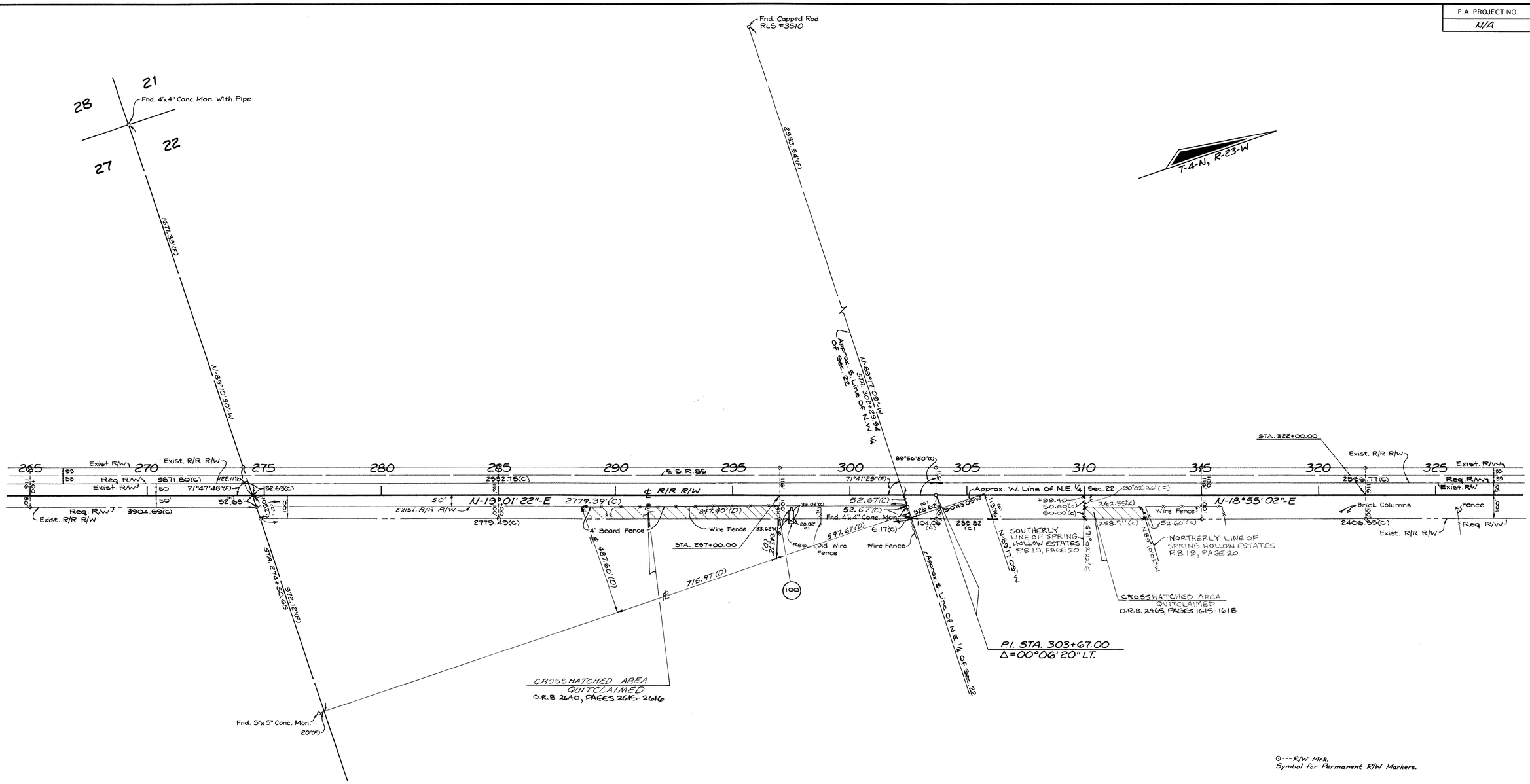

⊙---R/W Mrk.
Symbol for Permanent R/W Markers.

YELLOW RIVER BRANCH

FLORIDA DEPARTMENT OF TRANSPORTATION
RIGHT OF WAY ENGINEERING SECTION

RIGHT OF WAY MAP

STATE ROAD NO. N/A — OKALOOSA COUNTY

	BY	DATE	APPROVED BY	DATE
DRAWN	JON GREENE	11-1-90	R. L. Hood	3-13-91
TRACED	N/A	N/A	DISTRICT SURVEYOR ADMINISTRATOR	
CHECKED	I.L.C.	3-8-91		

REVISION	BY	DATE
Added q.c. Rec Data	J.L.B.	3-10-11
ADDED QUITCLAIM	J.L.S.	7-21-03
ADD QUITCLAIMED AREA	R.G.M.	4-17-03
Added P.R.M.s	J.M.G.	9-13-91

MAPS PREPARED BY 3RD DISTRICT — FIELD BOOK NO'S. 10000466, 10008997
W.P.I. NO. 3837237 — SCALE 1" = 200'
SECTION 57000-2803 — SHEET 5 OF 15

SEABOARD RAILROAD FROM S.R. 10 (U.S. 90) TO S.R. 85 OVERPASS

AF 42662B

F.A. PROJECT NO.	SHEET NO.
N/A	

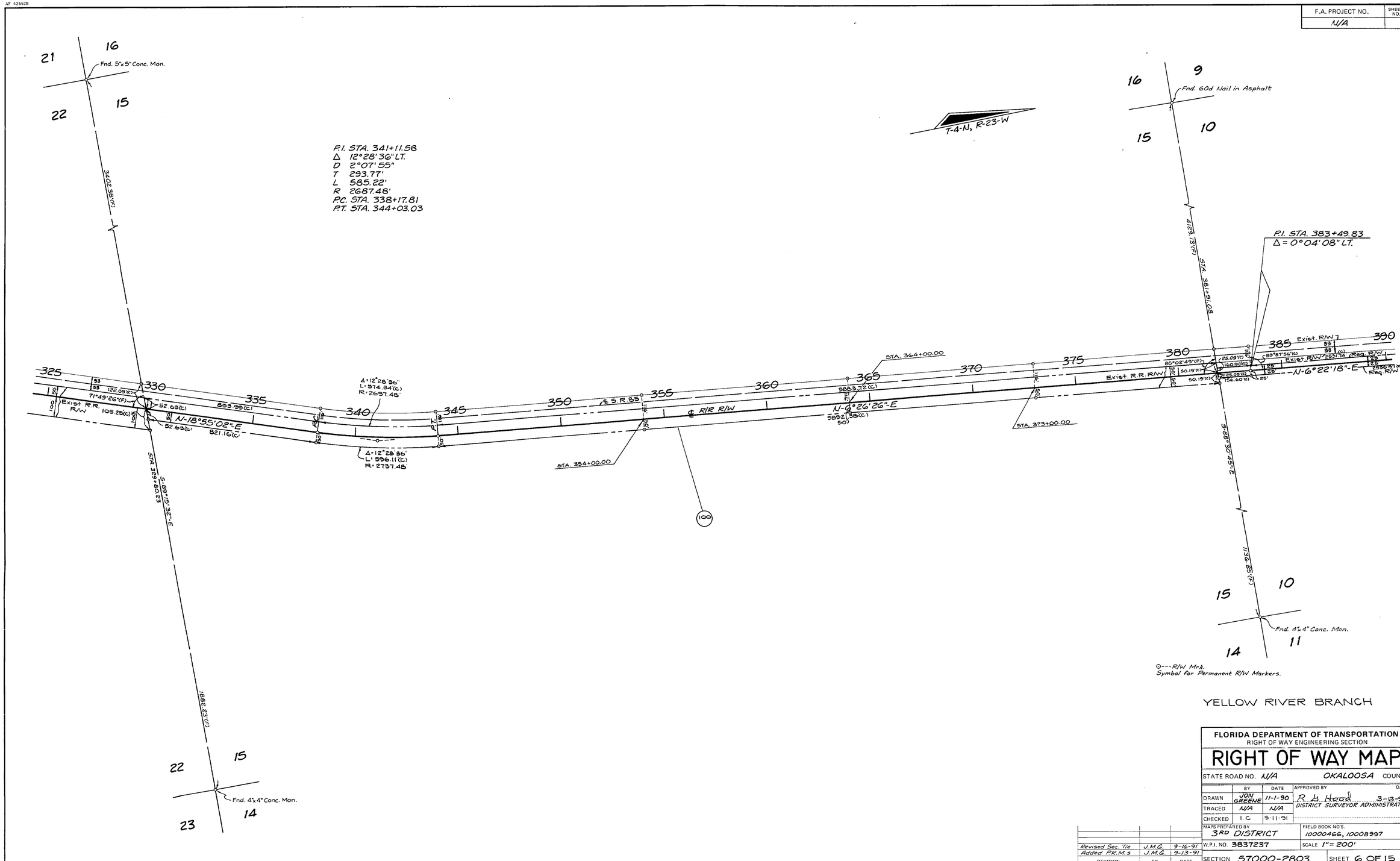

⊙---R/W Mrk.
Symbol for Permanent R/W Markers.

YELLOW RIVER BRANCH

FLORIDA DEPARTMENT OF TRANSPORTATION
RIGHT OF WAY ENGINEERING SECTION

RIGHT OF WAY MAP

STATE ROAD NO. N/A OKALOOSA COUNTY

	BY	DATE	APPROVED BY	DATE
DRAWN	JON GREENE	11-1-90	R. G. Hood DISTRICT SURVEYOR ADMINISTRATOR	3-13-91
TRACED	N/A	N/A		
CHECKED	I.C.	3-11-91		

MAPS PREPARED BY 3RD DISTRICT — FIELD BOOK NO'S. 10000466, 10008997

W.P.I. NO. 3837237 — SCALE 1" = 200'

SECTION 57000-2803 — SHEET 6 OF 15

REVISION	BY	DATE
Revised Sec. Tie	J.M.G.	9-16-91
Added P.R.M.s	J.M.G.	9-13-91

SEABOARD RAILROAD FROM S.R. 10 (U.S. 90) TO S.R. 85 OVERPASS

AF 42662B

F.A. PROJECT NO.	SHEET NO.
N/A	

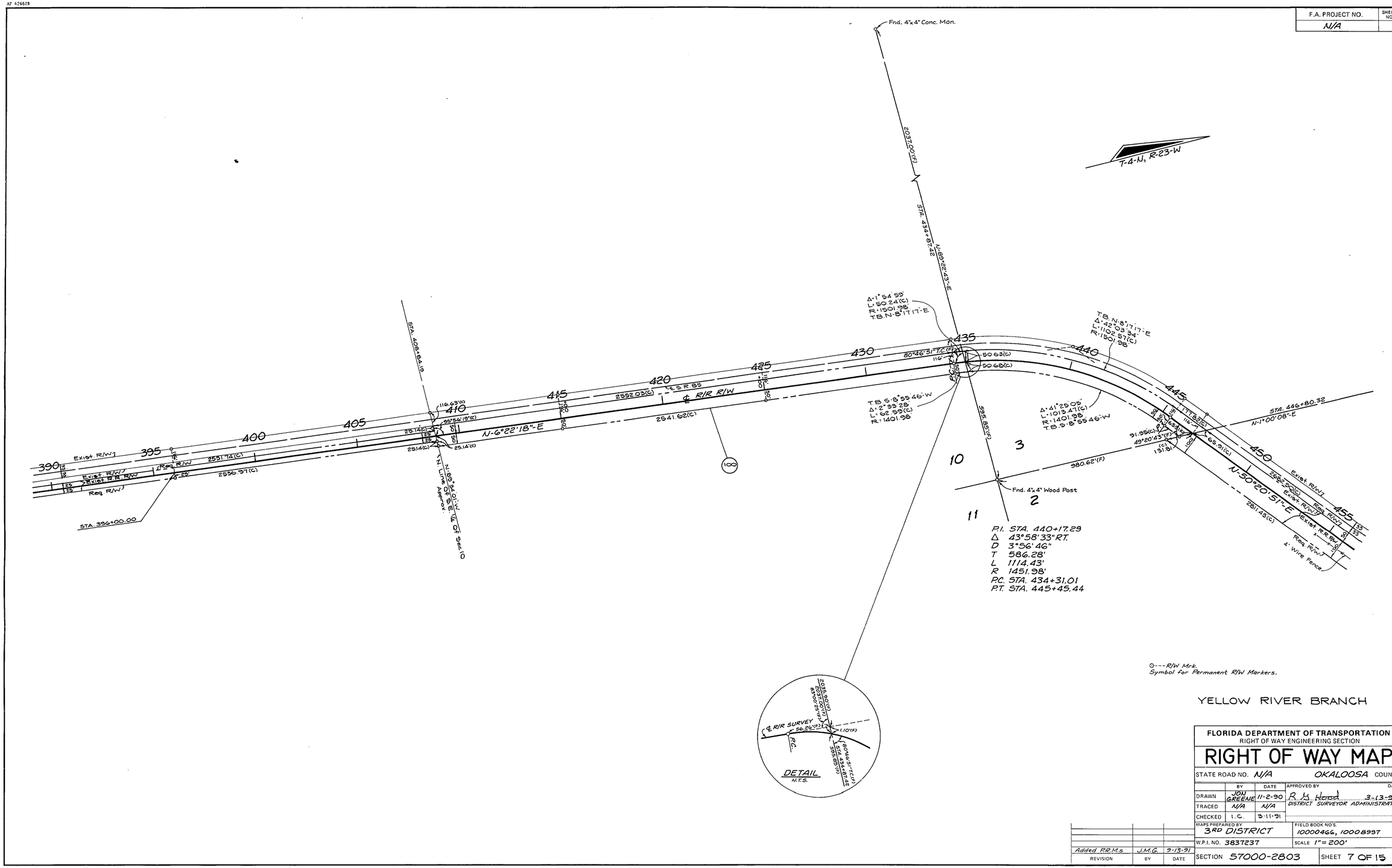

⊙---R/W Mrk.
Symbol for Permanent R/W Markers.

YELLOW RIVER BRANCH

FLORIDA DEPARTMENT OF TRANSPORTATION
RIGHT OF WAY ENGINEERING SECTION

RIGHT OF WAY MAP

STATE ROAD NO. N/A OKALOOSA COUNTY

	BY	DATE	APPROVED BY	DATE
DRAWN	JON GREENE	11-2-90	R. G. Hood	3-13-91
TRACED	N/A	N/A	DISTRICT SURVEYOR ADMINISTRATOR	
CHECKED	I.C.	3-11-91		

MAPS PREPARED BY 3RD DISTRICT
FIELD BOOK NO'S. 10000466, 10008997
W.P.I. NO. 3837237
SCALE 1" = 200'

REVISION	BY	DATE
Added P.R.M.s	J.M.G.	9-13-91

SECTION 57000-2803 SHEET 7 OF 15

SEABOARD RAILROAD FROM S.R. 10(U.S. 90) TO S.R. 85 OVERPASS

AF 42662B

F.A. PROJECT NO.	SHEET NO.
N/A	

YELLOW RIVER BRANCH

⊙---R/W Mrk.
Symbol for Permanent R/W Markers.

REVISION	BY	DATE
Added Q.C. Rec. Data	J.L.B.	3-10-11
ADD DOUBLE CROSS HATCH	J.B.	8-23-04
ADD QUIT CLAIMED AREA	R.G.M.	7-16-04
Added P.R.M.s	J.M.G.	9-13-91

FLORIDA DEPARTMENT OF TRANSPORTATION
RIGHT OF WAY ENGINEERING SECTION

RIGHT OF WAY MAP

STATE ROAD NO. N/A — OKALOOSA COUNTY

	BY	DATE	APPROVED BY	DATE
DRAWN	JON GREENE	11-2-90	R. G. Hood, DISTRICT SURVEYOR ADMINISTRATOR	3-13-91
TRACED	N/A	N/A		
CHECKED	I.C.	3-11-91		

MAPS PREPARED BY: 3RD DISTRICT — FIELD BOOK NO'S.: 10000466, 10008997

W.P.I. NO. 3837237 — SCALE 1" = 200'

SECTION 57000-2803 — SHEET 8 OF 15

SEABOARD RAILROAD FROM S.R. 10 (U.S. 90) TO S.R. 85 OVERPASS

AP 42662B

F.A. PROJECT NO.	SHEET NO.
N/A	

P.I. STA. 543+30.99
Δ 33°03'26" LT.
D 4°00'00"
T 425.07'
L 826.43'
R 1432.39'
P.C. STA. 539+05.92
P.T. STA. 547+32.35

P.I. STA. 521+55.48
Δ 6°39'21" LT.
D 2°31'26"
T 132.00'
L 263.70'
R 2270.06'
P.C.C. STA. 520+23.48
P.T. STA. 522+87.18

P.I. STA. 515+16.37
Δ 31°59'16" LT.
D 3°04'10"
T 535.04'
L 1042.15'
R 1866.68'
P.C. STA. 509+81.33
P.C.C. STA. 520+23.48

P.I. STA. 522+87.18
Δ = 1°23'50" LT.

DOUBLE CROSS HATCHED AREA QUIT CLAIMED O.R.B. 2563, PAGES 638-640

DOUBLE CROSS HATCHED AREA. QUIT CLAIMED O.R.B. 2563, PAGES 641-643

P.I. STA. 552+48.19
Δ 20°04'38" RT.
D 3°59'00"
T 254.63'
L 504.03'
R 1438.39'
P.C. STA. 549+93.56
P.T. STA. 554+97.60

P.I. STA. 565+23.61
Δ 70°55'04" RT.
D 3°59'00"
T 1024.44'
L 1780.38'
R 1438.40'
P.C. STA. 554+99.17
P.T. STA. 572+79.54

○---R/W Mrk.
Symbol for Permanent R/W Markers.

DETAIL
N.T.S.

T-5-N, R-23-W
T-5-N, R-22-W

YELLOW RIVER BRANCH

FLORIDA DEPARTMENT OF TRANSPORTATION
RIGHT OF WAY ENGINEERING SECTION

RIGHT OF WAY MAP

STATE ROAD NO. N/A — OKALOOSA COUNTY

	BY	DATE	APPROVED BY	DATE
DRAWN	JON GREENE	11-5-90	R. S. Hood	3-13-91
TRACED	N/A	N/A	DISTRICT SURVEYOR ADMINISTRATOR	
CHECKED	I. C.	3-11-91		

MAPS PREPARED BY 3RD DISTRICT — FIELD BOOK NO'S. 10000466, 10008997
W.P.I. NO. 3837237 — SCALE 1" = 200'
SECTION 57000-2803 — SHEET 9 OF 15

REVISION	BY	DATE
Added Q.C. Rec. Data	J.L.B.	3-16-11
ADD CROSS HATCH	J. B.	6-17-96
ADD DOUBLE CROSS HATCH	J. B.	8-23-04
Added P.R.M.s	J.M.G.	9-13-91

SEABOARD RAILROAD FROM S.R. 10(U.S. 90) TO S.R. 85 OVERPASS

57000 2803 10 15

AF 426628

F.A. PROJECT NO.	SHEET NO.
N/A	

P.I. STA. 614+61.88
Δ 49°46' 26" LT.
D 1°58'30"
T 1345.78'
L 2520.13'
R 2900.97'
P.C. STA. 601+16.10
P.T. STA. 626+36.23

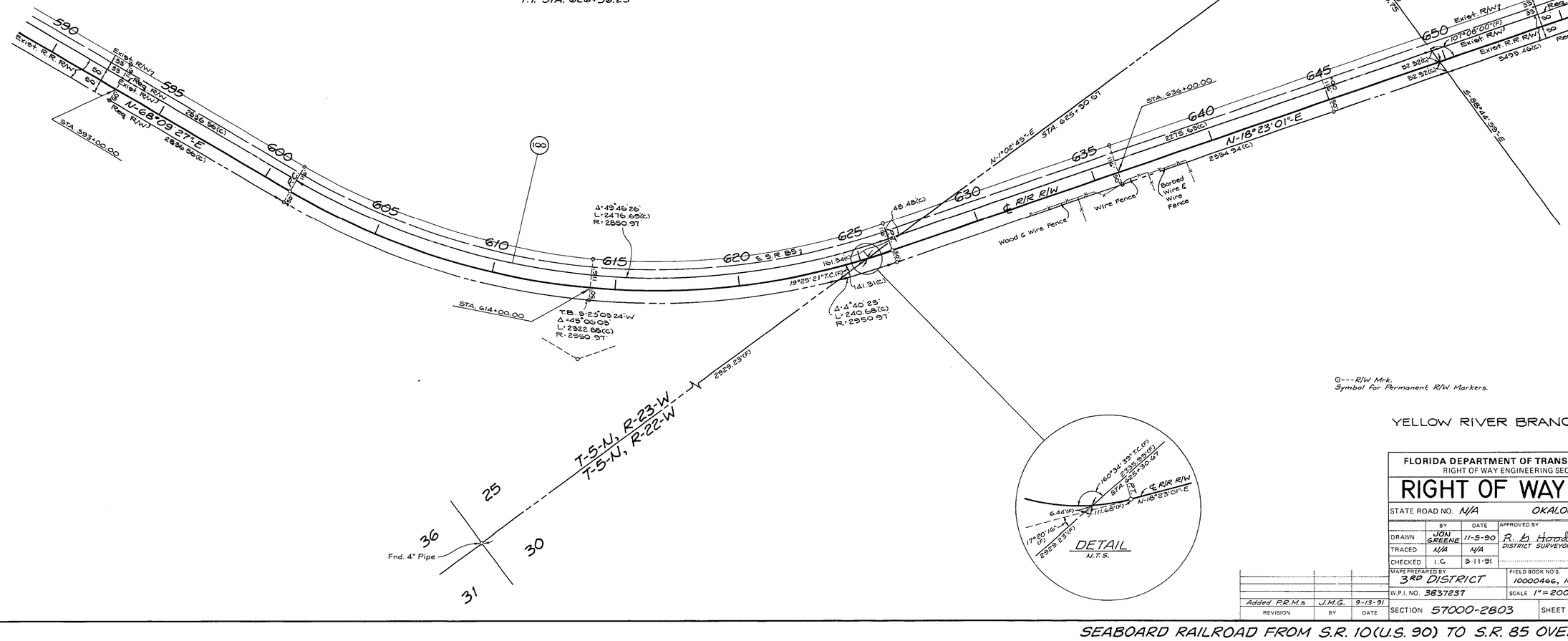

⊙--- R/W Mrk.
Symbol for Permanent R/W Markers.

YELLOW RIVER BRANCH

FLORIDA DEPARTMENT OF TRANSPORTATION
RIGHT OF WAY ENGINEERING SECTION

RIGHT OF WAY MAP

STATE ROAD NO. N/A — OKALOOSA COUNTY

	BY	DATE	APPROVED BY	DATE
DRAWN	JON GREENE	11-5-90	R. B. Hood	3-13-91
TRACED	N/A	N/A	DISTRICT SURVEYOR ADMINISTRATOR	
CHECKED	I.C	3-11-91		

MAPS PREPARED BY: 3RD DISTRICT
FIELD BOOK NO'S.: 10000466, 10008997
W.P.I. NO. 3837237
SCALE 1"= 200'
SECTION 57000-2803
SHEET 10 OF 15

REVISION	BY	DATE
Added P.R.M.s	J.M.G.	9-13-91

SEABOARD RAILROAD FROM S.R. 10(U.S. 90) TO S.R. 85 OVERPASS

AF 426628

F.A. PROJECT NO.	SHEET NO.
N/A	

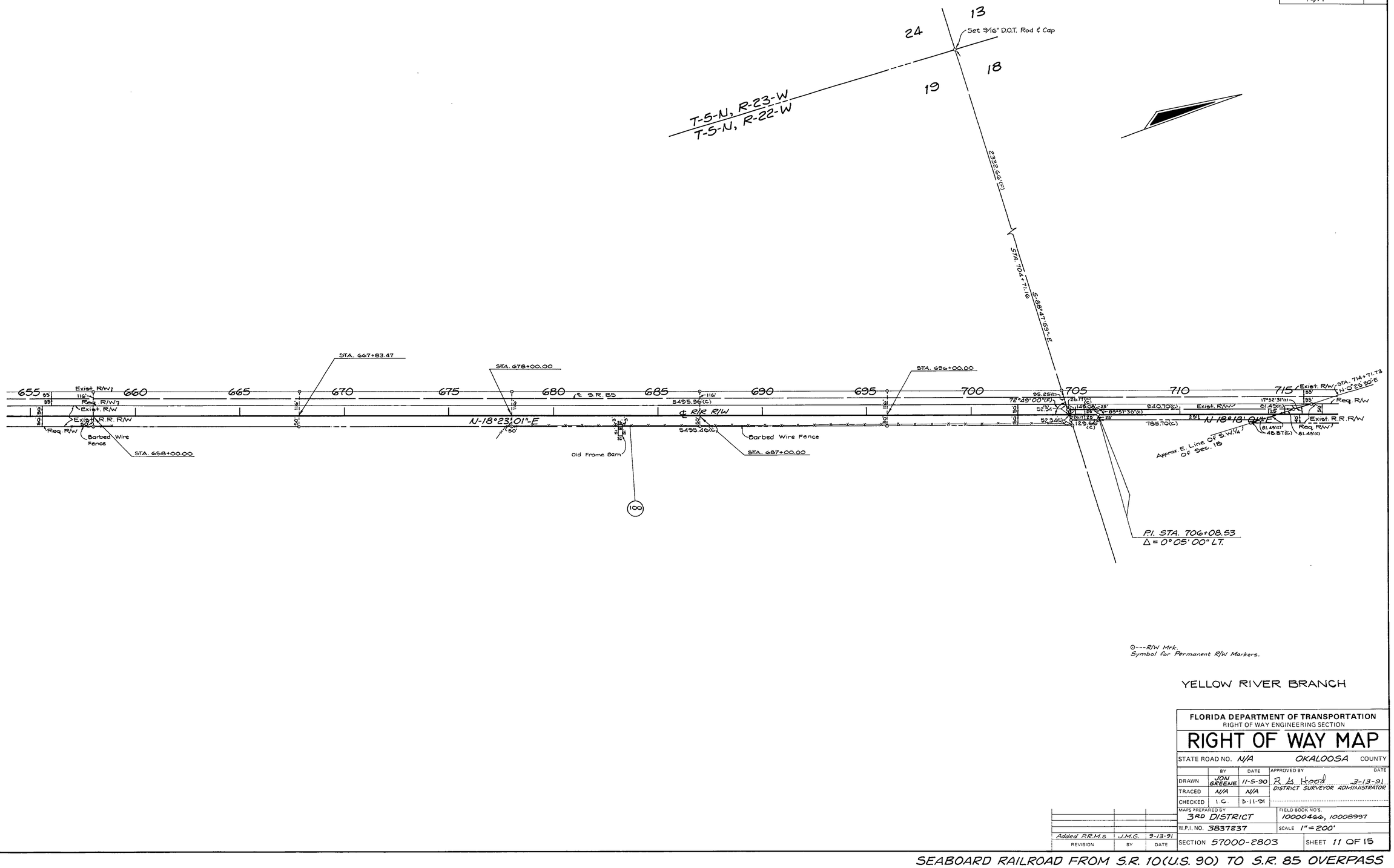

⊙---R/W Mrk.
Symbol for Permanent R/W Markers.

YELLOW RIVER BRANCH

FLORIDA DEPARTMENT OF TRANSPORTATION
RIGHT OF WAY ENGINEERING SECTION

RIGHT OF WAY MAP

STATE ROAD NO. N/A — OKALOOSA COUNTY

	BY	DATE	APPROVED BY	DATE
DRAWN	JON GREENE	11-5-90	R. L. Hood	3-13-91
TRACED	N/A	N/A	DISTRICT SURVEYOR ADMINISTRATOR	
CHECKED	I.C.	3-11-91		

MAPS PREPARED BY: 3RD DISTRICT — FIELD BOOK NO'S: 10000466, 10008997
W.P.I. NO. 3837237 — SCALE 1"=200'
SECTION 57000-2803 — SHEET 11 OF 15

REVISION	BY	DATE
Added P.R.M.s	J.M.G.	9-13-91

SEABOARD RAILROAD FROM S.R. 10(U.S. 90) TO S.R. 85 OVERPASS

57000 2803 11 15

AF 426628

F.A. PROJECT NO.	SHEET NO.
N/A	

P.I. STA. 44+88.79
Δ 14°48'25" LT.
D 0°30'22"
T 1471.33'
L 2926.26'
R 11,323.23'
STA. 739+85.09 BK =
P.C. STA. 30+17.46 AH
P.T. STA. 59+43.72

EQUATION
STA. 739+85.09 BK =
P.C. STA. 30+17.46 AHD.

T-5-N, R-22-W

Fnd. 1" Pipe

745.56'(F)

12252.94'(F)

Fnd. 1/2" Rod 0.16' North Of Section Line

STA. 718+57.11

STA. 714+71.73

STA. 732+39.16

STA. 49+58.88

S 87°08'55"E

Exist. R/W

Exist. R.R. R/W

℄ S.R. 85

℄ R/R R/W

Req. R/W 521.48(C)

N-18°18'01"-E

1355.48(C)

N-18°22'42"-E

761.73(C)

792.14(C)

1344.72(C)

215.30(C)

81.45'(C)

36.49(C)

26.11'(C)

17°54'31"

90°02'21"

15.67(C)

106°45'08"(C)

21.41(C)

26.07'(C)

106°28'57"(C)

Δ 5°00'35"
L 988.67'(C)
R 11273.23'

Δ 1°47'50"
L 1927.67'(C)
R 11273.23'
T.B. N-8°54'52"-E

84°19'44" T.C.(F)

50.25'(C)

42.82'(F)

84.46'(F)

89°18'48"(F)

178°48'38"(F)

983.30'(F)

Δ 4°57'34"
L 984.44'(C)
R 11273.23'
T.B. S-8°31'51"-W

Fnd. 3/4" Pipe

T.B. S-8°31'51"-W
Δ 9°50'51"
L 1954.74'(C)
R 11373.23'

1045.03'(C)

Req. R/W

Exist. R.R. R/W

N-3°34'17"-E

1045.03'(C)

Req. R/W

S 88°18'17"-E

1236.58'(F)

E. Line Of S.W. 1/4 Of Sec. 18

S 89°21'01"-E

N Line Of S.W. 1/4 Of S.E. 1/4 Of Sec. 18 Approx.

N 88°08'15"-W

N Line Of S.E. 1/4 Of Sec. 18 Approx.

P.I. STA. 718+86.06
Δ = 0°04'41" RT.

715 720 725 730 735 35 40 45 50 55 60 65 100

7
18
8
17

Set 5/8" Rod

O---R/W Mrk.
Symbol for Permanent R/W Markers.

YELLOW RIVER BRANCH

REVISION	BY	DATE
Rev. S.R. 89 to S.R. 85	ELM	3-10-92
Added P.R.M.s	J.M.G.	9-13-91

FLORIDA DEPARTMENT OF TRANSPORTATION
RIGHT OF WAY ENGINEERING SECTION

RIGHT OF WAY MAP

STATE ROAD NO. N/A — OKALOOSA COUNTY

	BY	DATE	APPROVED BY	DATE
DRAWN	JON GREENE	11-6-90	R. H. Hood	3-13-91
TRACED	N/A	N/A	DISTRICT SURVEYOR ADMINISTRATOR	
CHECKED	I.C.	3-11-91		

MAPS PREPARED BY: 3RD DISTRICT
FIELD BOOK NO'S: 10000466, 10008997
W.P.I. NO. 3837237
SCALE 1" = 200'
SECTION 57000-2803
SHEET 12 OF 15

SEABOARD RAILROAD FROM S.R. 10(U.S. 90) TO S.R. 85 OVERPASS

57000 2803 12 15

AF 436628

F.A. PROJECT NO.	SHEET NO.
N/A	

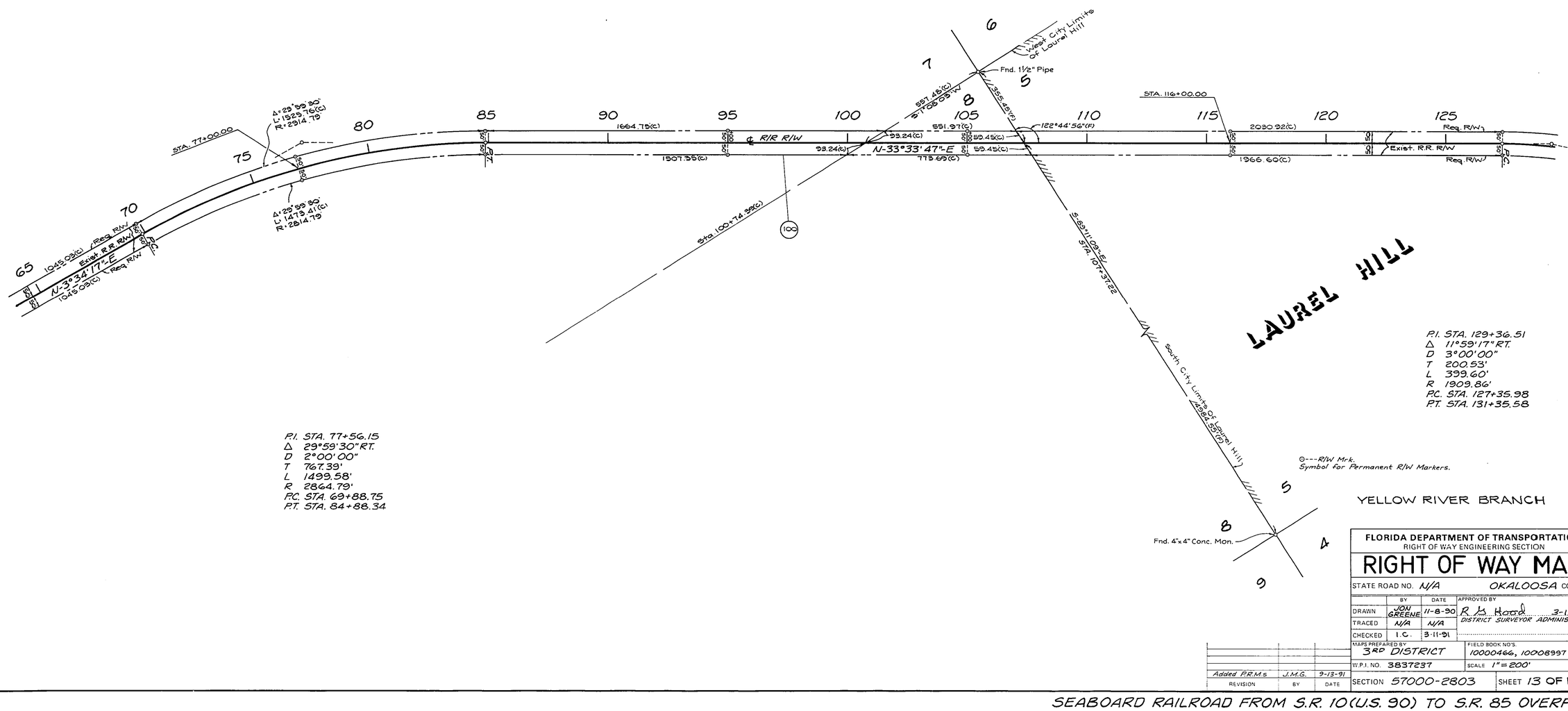

P.I. STA. 77+56.15
Δ 29°59'30"RT.
D 2°00'00"
T 767.39'
L 1499.58'
R 2864.79'
P.C. STA. 69+88.75
P.T. STA. 84+88.34

P.I. STA. 129+36.51
Δ 11°59'17"RT.
D 3°00'00"
T 200.53'
L 399.60'
R 1909.86'
P.C. STA. 127+35.98
P.T. STA. 131+35.58

⊙---R/W Mrk.
Symbol for Permanent R/W Markers.

FLORIDA DEPARTMENT OF TRANSPORTATION
RIGHT OF WAY ENGINEERING SECTION

RIGHT OF WAY MAP

STATE ROAD NO. N/A — OKALOOSA COUNTY

	BY	DATE	APPROVED BY	DATE
DRAWN	JOU GREENE	11-8-90	R S Hood DISTRICT SURVEYOR ADMINISTRATOR	3-13-91
TRACED	N/A	N/A		
CHECKED	I.C.	3-11-91		

MAPS PREPARED BY: 3RD DISTRICT
FIELD BOOK NO'S.: 10000466, 10008997
W.P.I. NO. 3837237
SCALE 1"=200'
SECTION 57000-2803
SHEET 13 OF 15

REVISION	BY	DATE
Added P.R.M.s	J.M.G.	9-13-91

SEABOARD RAILROAD FROM S.R. 10(U.S. 90) TO S.R. 85 OVERPASS

57000 2803 13 15

AF 526628

F.A. PROJECT NO.	SHEET NO.
N/A	

57000 2803 14 15

LAUREL HILL

P.I. STA. 134+01.25
Δ 10°50'23"LT.
D 3°30'00"
T 155.32'
L 309.71'
R 1637.02'
P.C. STA. 132+45.93
P.T. STA. 135+55.64

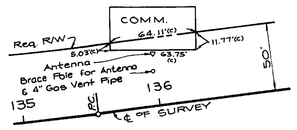

DETAIL
N.T.S.

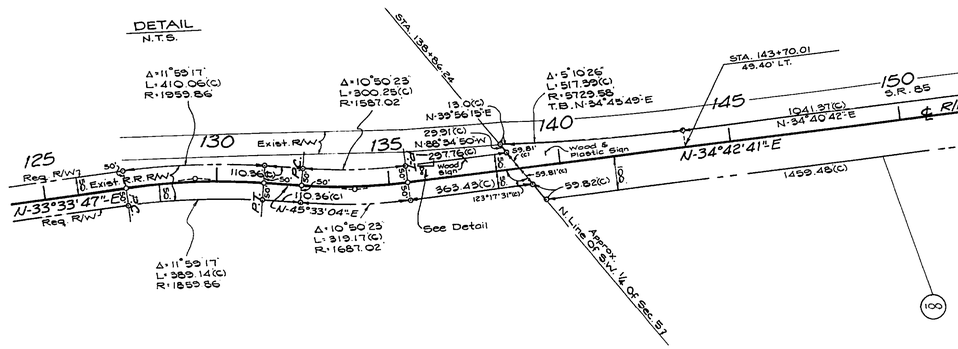

MAP OF LAUREL HILL
PB. 1, PG. 3

P.I. STA. 129+36.51
Δ 11°59'17"RT.
D 3°00'00"
T 200.53'
L 399.60'
R 1909.86'
P.C. STA. 127+35.98
P.T. STA. 131+35.58

P.I. STA. 162+58.39
Δ 29°51'51"RT.
D 1°48'14"
T 847.01'
L 1655.49'
R 3176.13'
P.C. STA. 154+11.38
P.T. STA. 170+66.87

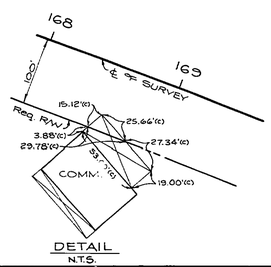

DETAIL
N.T.S.

O---R/W Mrk.
Symbol for Permanent R/W Markers.

YELLOW RIVER BRANCH

FLORIDA DEPARTMENT OF TRANSPORTATION
RIGHT OF WAY ENGINEERING SECTION

RIGHT OF WAY MAP

STATE ROAD NO. N/A — OKALOOSA COUNTY

	BY	DATE	APPROVED BY	DATE
DRAWN	JON GREENE	11-8-90	R. L. Hood	3-13-91
TRACED	N/A	N/A	DISTRICT SURVEYOR ADMINISTRATOR	
CHECKED	I.C.	3-11-91		

MAPS PREPARED BY: 3RD DISTRICT
FIELD BOOK NO.S: 10000466, 10008997
W.P.I. NO. 3837237
SCALE 1" = 200'
SECTION 57000-2803
SHEET 14 OF 15

REVISION	BY	DATE
Added P.R.M.s	J.M.G.	9-13-91

SEABOARD RAILROAD FROM S.R. 10(U.S. 90) TO S.R. 85 OVERPASS

AF 426628

F.A. PROJECT NO.	SHEET NO.
N/A	

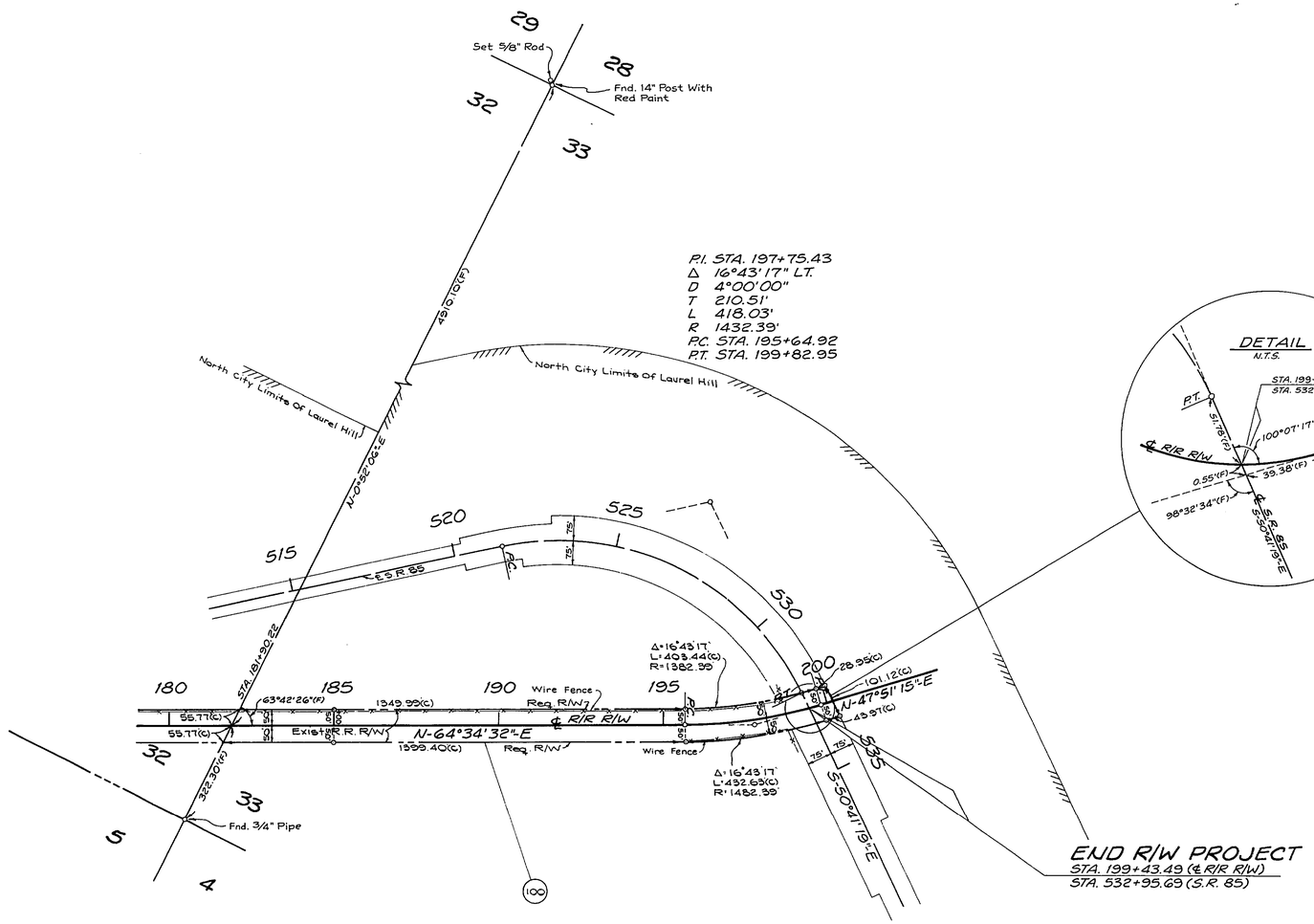

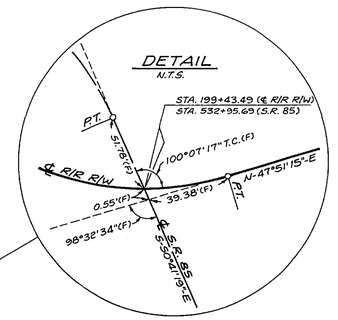

END R/W PROJECT
STA. 199+43.49 (℄ R/R R/W)
STA. 532+95.69 (S.R. 85)

S.R. 85
P.I. STA. 527+94.40
Δ 76°27'04"RT.
D 6°58'05"
T 647.65'
L 1097.17'
R 822.26'
P.C. STA. 521+46.75
P.T. STA. 532+43.91

LAUREL HILL

O---R/W Mrk.
Symbol for Permanent R/W Marker

YELLOW RIVER BRANCH

TABLE OF OWNERSHIP						
PARCEL NO.	NAME	AREA TAKEN	REMAINDERS RIGHT	REMAINDERS LEFT	COMMENTS	RECORDING DATA
100	C.S.X. TRANSPORTATION INC.	224.356 AC.	—	—		O.R. Book 1605, Page 910

REVISION	BY	DATE
Added P.R.M.s	J.M.G.	9-13-91
Recording Data	R.G.N.	7-10-91

FLORIDA DEPARTMENT OF TRANSPORTATION
RIGHT OF WAY ENGINEERING SECTION

RIGHT OF WAY MAP

STATE ROAD NO. N/A — OKALOOSA COUNTY

	BY	DATE	APPROVED BY	DATE
DRAWN	JON GREENE	11-9-90	R. M. Heard	3-13-91
TRACED	N/A	N/A	DISTRICT SURVEYOR ADMINISTRATOR	
CHECKED	I.C.	3-11-91		

MAPS PREPARED BY: 3RD DISTRICT
FIELD BOOK NO'S.: 10000466, 10008997
W.P.I. NO.: 3837237
SCALE: 1" = 200'
SECTION: 57000-2803
SHEET 15 OF 15

SEABOARD RAILROAD FROM S.R. 10(U.S. 90) TO S.R. 85 OVERPASS

57000 2803 15 15