LEGEND

&	AND
AC.	ACRES
AH. ; AHD.	AHEAD
AVE.	AVENUE
BK.	BACK
℄	BASE LINE
BLVD.	BOULEVARD
BLDG.	BUILDING
BUS.	BUSINESS
(C)	CALCULATED DATA
C.I.R.	CAPPED IRON ROD
CRF	CAPPED ROD FOUND
℄	CENTERLINE
C.C.R.	CERTIFIED CORNER RECORD
CH.	CHAIN(S)
C.L.F.	CHAIN LINK FENCE
CB	CHORD BEARING
COMM.	COMMERCIAL
CO.	COMPANY/COUNTY
CONC.	CONCRETE
C. MON., C.M., CONC. MON.	CONCRETE MONUMENT
C.P.	CONCRETE PIPE
COR.	CORNER
CORP.	CORPORATION
C.R.	COUNTY ROAD
C2	CURVE NUMBER
D.B.	DEED BOOK
(D)	DEED DATA
D	DEGREE OF CURVATURE
°	DEGREES
Δ	DELTA (CENTRAL ANGLE)
D.O.T.	DEPARTMENT OF TRANSPORTATION
D.H.	DRILLED HOLE
DR.	DRIVE
D.R.M.P.	DYER, RIDDLE, MILLS AND PRECOURT, INC.
E.	EAST
X	EASTING PLANE COORDINATE VALUE
E.O.P.	EDGE OF PAVEMENT
EFB	ELECTRONIC FIELD BOOK
ET AL	AND OTHERS
ET UX	AND WIFE
EXIST.	EXISTING
F.A.P.	FEDERAL AID PROJECT
'	FEET/MINUTES
(F)	FIELD DATA
F.P.	FINANCIAL PROJECT
FLA./FL	FLORIDA
F.D.O.T.	FLORIDA DEPARTMENT OF TRANSPORTATION
FND.	FOUND
GOV'T.	GOVERNMENT
HWY.	HIGHWAY
I.D.	IDENTIFICATION
"	INCHES/SECONDS
INC.	INCORPORATED
I-	INTERSTATE
I.P.	IRON PIPE
I.R.	IRON ROD
I.R.C., I.R. & C.	IRON ROD AND CAP
JR.	JUNIOR
LN.	LANE
LT.	LEFT
L	LENGTH OF CURVE
L.B.	LICENSED BUSINESS
LTD.	LIMITED
L.A.	LIMITED ACCESS
L.O.C.	LIMITS OF CONSTRUCTION
L.S.	LICENSED SURVEYOR
LI	LINE NUMBER
MAG.	MAGNETIC
MAINT.	MAINTAINED
MON.	MONUMENT
N & D	NAIL AND DISK
N.	NORTH
NAD	NORTH AMERICAN DATUM
Y	NORTHING PLANE COORDINATE VALUE
N/A	NOT APPLICABLE
N.T.S.	NOT TO SCALE
No.	NUMBER
O.R.	OFFICIAL RECORDS
PGS.	PAGES
PK	PARKER KALON
P.R.M.	PERMANENT REFERENCE MONUMENT
PL.	PLACE
P.B.	PLAT BOOK
(P)	PLAT DATA
±	PLUS OR MINUS
PT.	POINT
P.C.C.	POINT OF COMPOUND CURVE
P.C.	POINT OF CURVATURE
P.I.	POINT OF INTERSECTION
P.T.	POINT OF TANGENCY
P.O.C.	POINT ON CURVE
P.O.L.	POINT ON LINE
P.O.T.	POINT ON TANGENT
P.V.C.	POLYVINYL CHLORIDE (PIPE)
P.L.S.	PROFESSIONAL LAND SURVEYOR
POP.	POPULATION
PRELIM.	PRELIMINARY
℗	PROPERTY LINE
P.S.M.	PROFESSIONAL SURVEYOR & MAPPER
R	RADIUS/RANGE
R.R.	RAILROAD
RGE.	RANGE
REC.	RECOVERED
REF.	REFERENCE
R.L.S.	REGISTERED LAND SURVEYOR
REQ.	REQUIRED
RES.	RESIDENTIAL
RD.	ROAD
RDWY.	ROADWAY
RT.	RIGHT
R/W	RIGHT OF WAY
SAN.	SANITARY
SEC.	SECTION
SR.	SENIOR
S.W.	SIDEWALK
S.	SOUTH
SF	SQUARE FEET
S.R.	STATE ROAD
ST.	STREET/SAINT
STA.	STATION
T.B.	TANGENT BEARING
T.C.	TANGENT TO CURVE
T	TANGENT LENGTH OF CURVE/TOWNSHIP
T.C.E.	TEMPORARY CONSTRUCTION EASEMENT
TERR.	TERRACE
TS	TITLE SEARCH
TWP.	TOWNSHIP
U.S.	UNITED STATES
U.S.D.A.	UNITED STATES DEPARTMENT OF AGRICULTURE
W.	WEST
W/	WITH
W.P.I.	WORK PROGRAM ITEM

CONTROL DATA TABLE

STATION	Y(NORTHING)	X(EASTING)	SCALE FACTOR
BEGIN SURVEY STA. 836+49.31	625,140.41812	1,248,110.96554	0.999991360
P.I. STA. 836+50.72	625,140.97400	1,248,112.26700	0.999991364
P.I. STA. 953+14.09	629,594.88372	1,258,891.73466	0.999993463
P.I. STA. 964+19.89	629,695.01820	1,259,999.65797	0.999993519
P.I. STA. 992+72.69	630,786.42269	1,262,642.59389	0.999994041
P.I. STA. 1006+51.69	631,604.59796	1,263,758.56083	0.999994427
END SURVEY P.T. STA. 1012+12.66	631,820.71456	1,264,282.18353	0.999994531

DATUM: NAD 83/90
ZONE 0903 FLORIDA NORTH
STATE PLANE IN: FEET

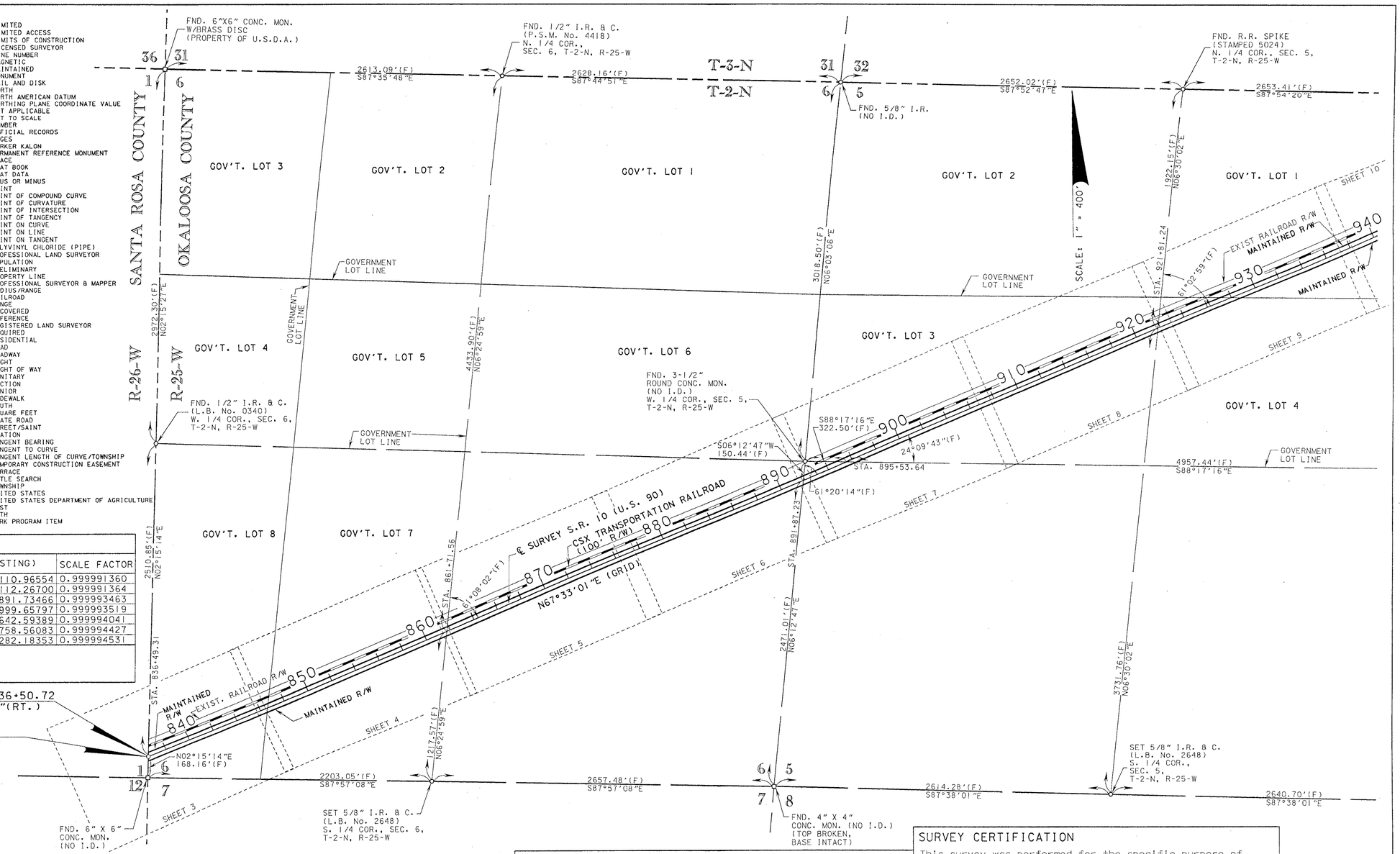

INDEX

SHEET NO.	DESCRIPTION
1-2	KEY MAP SHEETS
3-14	DETAIL SHEETS
15	REFERENCE POINTS SHEET

MAINTENANCE MAP PREPARED BY:
DRMP
ENGINEERS • SURVEYORS • PLANNERS • SCIENTISTS
L.B. NO. 2648

THIS IS TO CERTIFY that the sheets numbered 1 through 15, inclusive, constitute a true copy of the State of Florida Department of Transportation Maintenance Map for a portion of State Road 10 (U.S. 90), designated as F.P. No. 4134451 in Okaloosa County, Florida.

THE PROPERTY labeled MAINTAINED R/W on said sheets has been vested in the State of Florida Department of Transportation pursuant to the provision of Section 95.361 Florida Statutes.

IN WITNESS WHEREOF, we have hereunto set our hands and affixed the seal of the State of Florida Department of Transportation, at Chipley, Florida, this 16 day of May, A.D. 2005.

Bruce W. Cunningham
District Secretary
Department of Transportation
State of Florida

(Attest)

GENERAL NOTES

1. Attention is directed to the fact that these maps may have been reduced in size by reproduction. This must be considered when scaling data.
2. Bearings are based on Florida State Plane Coordinate System North Zone, Lambert Projection, NAD 83/90.
3. All Centerline P.C., P.T. and P.O.T. points are P.K. Nails and Metal Washers, unless otherwise noted.
4. All angles are 90°00'00" unless otherwise noted.
5. The field work was completed on July 21, 2004.

Filed for record in the office of the Clerk of the Circuit Court for the County of Okaloosa, State of Florida, in Road Plat Book 5, page 26, on the 20th day of May, A.D. 2005.

Don W. Howard
Clerk of the Circuit Court
Okaloosa County, Florida

SURVEY CERTIFICATION

This survey was performed for the specific purpose of establishing a survey centerline or baseline and locating the limits of maintained right of way as identified by the Maintenance Engineer for the transportation facility shown and depicted hereon. I hereby certify that to the best of my knowledge and belief this is a true, accurate and complete depiction of a field survey performed under my direction and completed on July 21, 2004.

I further certify that said drawing is in compliance with the Minimum Technical Standards as set forth by the Florida Board of Professional Surveyors and Mappers, in Chapter 61G17-6 Florida Administative Code pursuant to Section 472.027, Florida Statutes.

Ronald S. Gibson
Florida Professional Surveyor and Mapper No. 5308
Dyer, Riddle, Mills & Precourt, Inc. (DRMP)
1096 Highway 90
Chipley, Florida 32428

Date: 5-16-05

NOT VALID WITHOUT SIGNATURE AND ORIGINAL RAISED SEAL.

KEY MAP

MAINTENANCE MAP

FLORIDA DEPARTMENT OF TRANSPORTATION
RIGHT OF WAY MAPPING

APPROVED BY:
Joe Carter 5-16-05
DISTRICT RIGHT OF WAY SURVEYOR

REVISION	BY	DATE
PRELIM	M.RAY	9-14-04
FINAL	J. FLICK	2-09-05
CHECKED	A. SCHAEFER	11-15-04

SECTION N/A

STATE ROAD No.10 (U.S. 90) OKALOOSA COUNTY

MAPS PREPARED BY: D.R.M.P. INC. 1505 E.COLONIAL DRIVE ORLANDO, FL 32803
FIELD BOOK NO.'S 570305, 570402, EFB
W.P.I. No. N/A
SCALE: 1" = 400'
F.P. No. 4134451
SHEET 1 OF 15

S.R. 10 (U.S. 90) FROM SANTA ROSA COUNTY LINE TO THE PAVEMENT CHANGE EAST OF SUMMERTIME DRIVE

KEY MAP

SEE SHEET 1 FOR LEGEND, GENERAL NOTES AND CERTIFICATION.

MAINTENANCE MAP	*FLORIDA DEPARTMENT OF TRANSPORTATION* *RIGHT OF WAY MAPPING*	APPROVED BY: [signature] DATE 5-16-05 DISTRICT RIGHT OF WAY SURVEYOR

REVISION	BY	DATE	REVISION	BY	DATE

	BY	DATE
PRELIM	M. RAY	9-14-04
FINAL	J. FLICK	2-09-05
CHECKED	A. SCHAEFER	11-15-04

SECTION N/A

STATE ROAD No. 10 (U.S. 90) OKALOOSA COUNTY

MAPS PREPARED BY: D.R.M.P. INC. 1505 E. COLONIAL DRIVE ORLANDO, FL 32803

FIELD BOOK NO.'S 570305, 570402, EFB

W.P.I. No. N/A

SCALE: 1" = 400'

F.P. No. 4134451

SHEET 2 OF 15

S.R. 10 (U.S. 90) FROM SANTA ROSA COUNTY LINE TO THE PAVEMENT CHANGE EAST OF SUMMERTIME DRIVE

Bk 5 Pg 4

FND. 1/2" I. R. & C.
(L.B. No. 0340)
W. 1/4 COR.,
SEC. 6, T-2-N,
R-25-W

T-2-N

SCALE: 1" = 50'

SANTA ROSA COUNTY
R-26-W
R-25-W
OKALOOSA COUNTY

N02°15'14"E
2510.85'(F)

GOV'T. LOT 8

EXIST. R.R. R/W

RAILROAD TRACKS

100.00'

CSX TRANSPORTATION RAILROAD
(100' R/W)

FND. 6" X 6" C.M.
S.R.D. R/W
MARKER
+83.71, 39.98'(F)

FND. NAIL & DISK
(L.B. No. 5024)
+34.67,33.04'(F)

+50.72
33.00'

STA. 836+49.31

115°22'57"(F)

ASPHALT/
GRAVEL

MAINTAINED R/W

℄ SURVEY S.R. 10 (U.S. 90)

835

840

845

N66°52'17"E (GRID)

N67°33'01"E

+84.19
33.00'

33.00'

+81.59
99.53'(F)

FND. 6" X 6" C.M.
STATE RD. RW
MARKER

ASPHALT

FND. C.M.
(NO I.D.)
BROKEN TOP,
DISTURBED

+57.98
104.76'(F)

GARNER LANDING ROAD (F.S.R. 1)

+50.53
33.00'

FND. 5/8"
I. R. & C.
(F.D.O.T.)
+50.96, 32.93'(F)

N68°15'14"E

FND. 6" X 6"
S.R.D. C.M.
+48.55, 32.86'(F)

4' WIRE
FENCE

P.I. STA. 836+50.72
Δ =00°40'44"(RT.)

BEGIN SURVEY
STA. 836+49.31
(COUNTY LINE)

FND. 6" X 6" C. MON.
(NO I.D.)

GOV'T. LOT 8

S87°57'08"E 2203.05'(F)

SET 5/8" I.R. & C.
(L.B. No. 2648)
S. 1/4 COR., SEC. 6,
T-2-N, R-25-W

SEE SHEET 1 FOR LEGEND, GENERAL NOTES AND CERTIFICATION.

MAINTENANCE MAP	FLORIDA DEPARTMENT OF TRANSPORTATION RIGHT OF WAY MAPPING	APPROVED BY: DATE for Carter 5-16-05 DISTRICT RIGHT OF WAY SURVEYOR	REVISION / BY / DATE

	BY	DATE
PRELIM	M.RAY	9-14-04
FINAL	J. FLICK	2-09-05
CHECKED	A. SCHAEFER	11-15-04

SECTION N/A

STATE ROAD No.10 (U.S. 90) OKALOOSA COUNTY

S.R. 10 (U.S. 90) FROM SANTA ROSA COUNTY LINE TO THE PAVEMENT CHANGE EAST OF SUMMERTIME DRIVE

MAPS PREPARED BY: D.R.M.P. INC.
1505 E.COLONIAL DRIVE
ORLANDO, FL 32803

FIELD BOOK NO.'S
570305, 570402, EFB

W.P.I. No. N/A

SCALE: 1" = 50'

F.P. No. 4134451

SHEET 3 OF 15

BK5 Pg 5

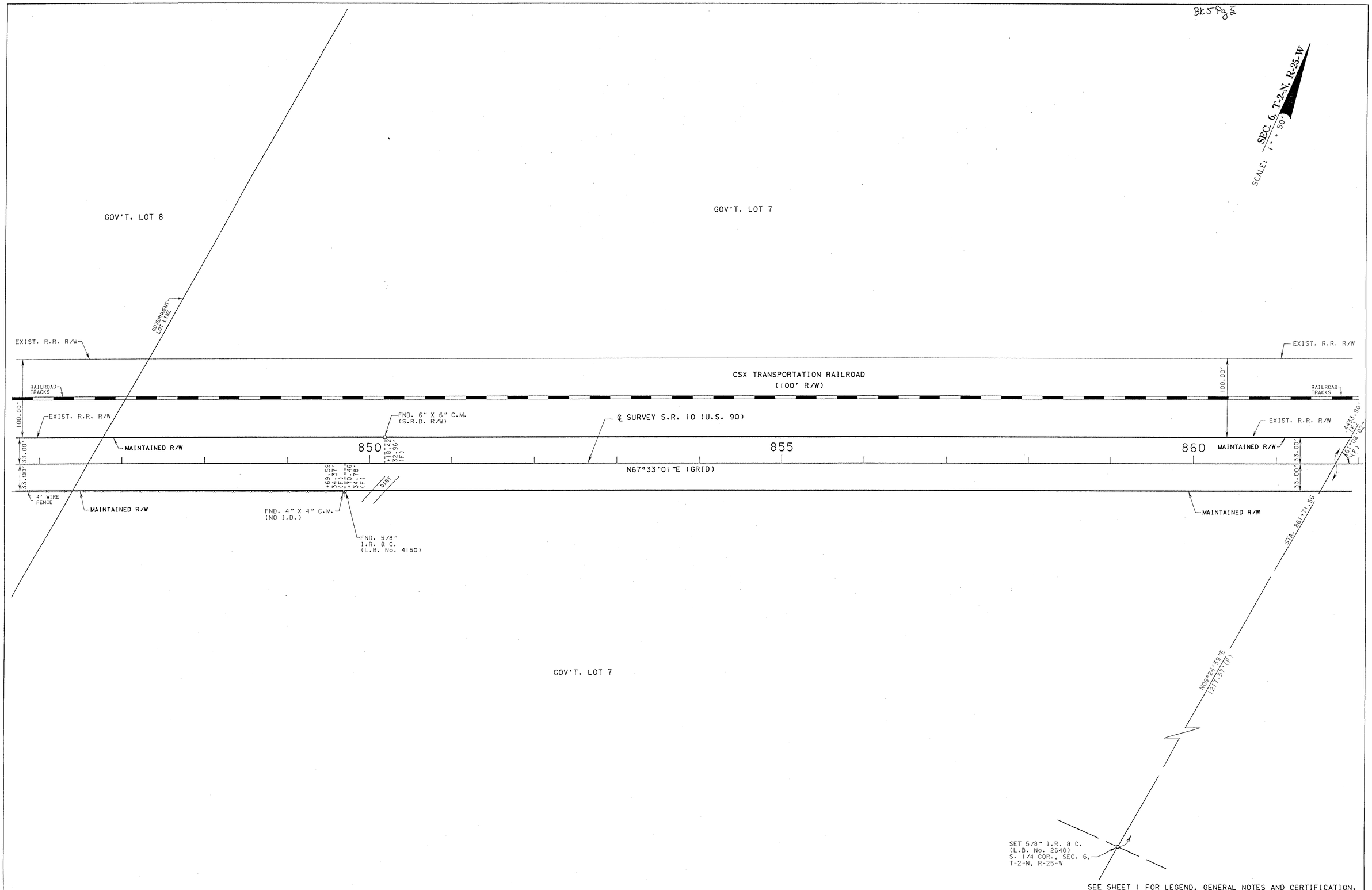

SEE SHEET 1 FOR LEGEND, GENERAL NOTES AND CERTIFICATION.

MAINTENANCE MAP	FLORIDA DEPARTMENT OF TRANSPORTATION RIGHT OF WAY MAPPING	APPROVED BY: DATE [signature] 5-16-05 DISTRICT RIGHT OF WAY SURVEYOR	REVISION	BY	DATE	REVISION	BY	DATE		BY	DATE	SECTION N/A	MAPS PREPARED BY: D.R.M.P. INC. 1505 E.COLONIAL DRIVE ORLANDO, FL 32803	FIELD BOOK NO.'S 570305, 570402, EFB	
									PRELIM	M.RAY	9-14-04				
									FINAL	J. FLICK	2-09-05	STATE ROAD No.10 (U.S. 90) OKALOOSA COUNTY	W.P.I. No. N/A	SCALE: 1" = 50'	
									CHECKED	A. SCHAEFER	11-15-04		F.P. No. 4134451	SHEET 4 OF 15	

S.R. 10 (U.S. 90) FROM SANTA ROSA COUNTY LINE TO THE PAVEMENT CHANGE EAST OF SUMMERTIME DRIVE

Bk 5 Pg 6

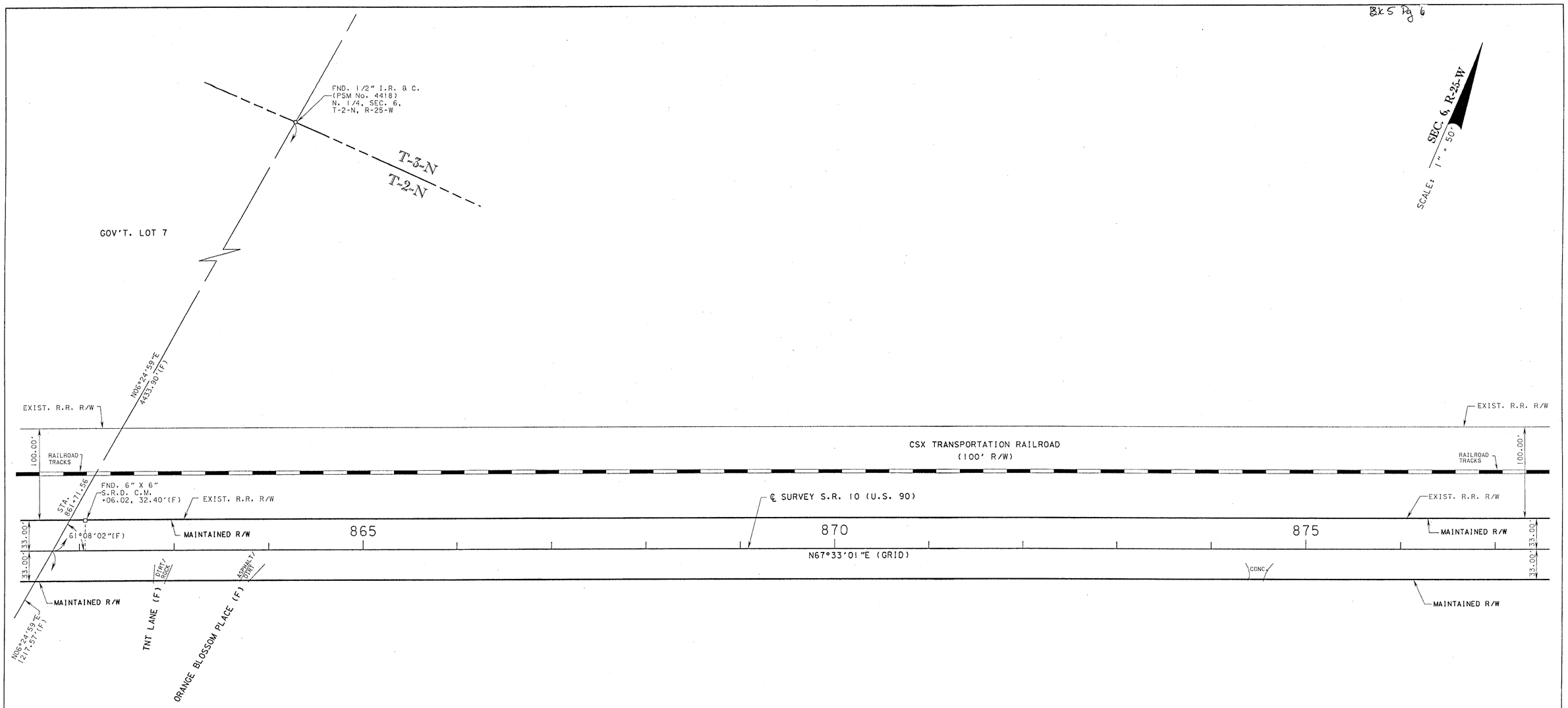

SEE SHEET 1 FOR LEGEND, GENERAL NOTES AND CERTIFICATION.

MAINTENANCE MAP

FLORIDA DEPARTMENT OF TRANSPORTATION
RIGHT OF WAY MAPPING

APPROVED BY: DATE
DISTRICT RIGHT OF WAY SURVEYOR

REVISION	BY	DATE	REVISION	BY	DATE

	BY	DATE
PRELIM	M. RAY	9-14-04
FINAL	J. FLICK	2-09-05
CHECKED	A. SCHAEFER	11-15-04

SECTION N/A

STATE ROAD No.10 (U.S. 90) OKALOOSA COUNTY

MAPS PREPARED BY: D.R.M.P. INC.
1505 E. COLONIAL DRIVE
ORLANDO, FL 32803

FIELD BOOK NO.'S
670309, 670402, EFB

W.P.I. No. N/A

SCALE: 1" = 50'

F.P. No. 4134451

SHEET 5 OF 15

S.R. 10 (U.S. 90) FROM SANTA ROSA COUNTY LINE TO THE PAVEMENT CHANGE EAST OF SUMMERTIME DRIVE

SEE SHEET 1 FOR LEGEND, GENERAL NOTES AND CERTIFICATION.

MAINTENANCE MAP	*FLORIDA DEPARTMENT OF TRANSPORTATION* *RIGHT OF WAY MAPPING*	APPROVED BY: [signature] 5-16-05 DATE DISTRICT RIGHT OF WAY SURVEYOR		

REVISION	BY	DATE	REVISION	BY	DATE

	BY	DATE
PRELIM	M. RAY	9-14-04
FINAL	J. FLICK	2-09-05
CHECKED	A. SCHAEFER	11-15-04

SECTION N/A

STATE ROAD No. 10 (U.S. 90) OKALOOSA COUNTY

MAPS PREPARED BY: D.R.M.P. INC. 1505 E. COLONIAL DRIVE ORLANDO, FL 32803

FIELD BOOK NO.'S 570305, 570402, EFB

W.P.I. No. N/A

SCALE: 1" = 50'

F.P. No. 4134451

SHEET 6 OF 15

S.R. 10 (U.S. 90) FROM SANTA ROSA COUNTY LINE TO THE PAVEMENT CHANGE EAST OF SUMMERTIME DRIVE

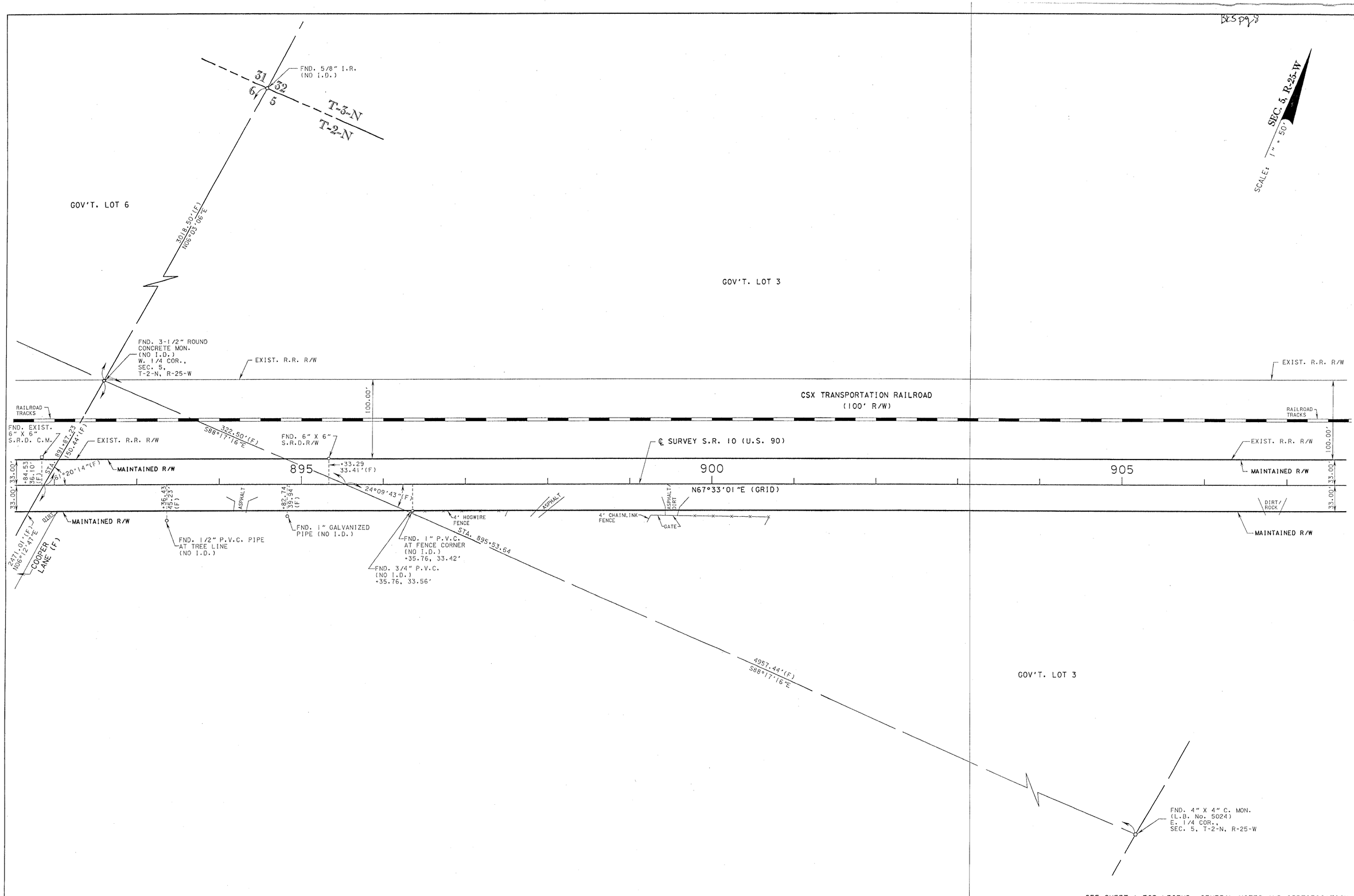

SEE SHEET 1 FOR LEGEND, GENERAL NOTES AND CERTIFICATION.

MAINTENANCE MAP	FLORIDA DEPARTMENT OF TRANSPORTATION RIGHT OF WAY MAPPING	APPROVED BY: DATE Lee S. Carter 5-16-05 DISTRICT RIGHT OF WAY SURVEYOR	REVISION	BY	DATE	REVISION	BY	DATE	PRELIM	M.RAY	9-14-04	SECTION N/A	MAPS PREPARED BY: D.R.M.P. INC. 1505 E.COLONIAL DRIVE ORLANDO, FL 32803	FIELD BOOK NO.'S 570305, 570402, EFB
									FINAL	J. FLICK	2-09-05	STATE ROAD No.10 (U.S. 90) OKALOOSA COUNTY	W.P.I. No. N/A	SCALE: 1" = 50'
									CHECKED	A. SCHAEFER	11-15-04		F.P. No. 4134451	SHEET 7 OF 15

S.R. 10 (U.S. 90) FROM SANTA ROSA COUNTY LINE TO THE PAVEMENT CHANGE EAST OF SUMMERTIME DRIVE

BK5 Pg 9

GOV'T. LOT 2

SEC. 5, T-2-N, R-25-W

SCALE: 1" = 50'

GOVERNMENT LOT LINE

GOV'T. LOT 3

EXIST. R.R. R/W

RAILROAD TRACKS

CSX TRANSPORTATION RAILROAD
(100' R/W)

100.00'

EXIST. R.R. R/W

MAINTAINED R/W

33.00'

33.00'

910

915

920

℄ SURVEY S.R. 10 (U.S. 90)

METAL

N67°33'01"E (GRID)

+90.56
34.26'(F)

+84.02
33.32'(F)

+86.74
33.51'(F)

+51.58
33.45'(F)

DIRT/ ROCK

DIRT/ ROCK

DIRT/ ROCK

4' HOGWIRE FENCE

4' CHAINLINK FENCE

4' WIRE FENCE

4' WIRE FENCE

DIRT

ROCK/ DIRT

ASPHALT/ GRAVEL

MAINTAINED R/W

FND. 5/8" I.R. & C. (L.B. No. 5024)

FND. 5/8" I.R. & C. (L.B. No. 5024)

FND. 5/8" I.R. & C. (L.B. No. 5024)

EXIST. R.R. R/W

100.00'

RAILROAD TRACKS

1922.15'(F)
N05°30'02"E

FND. 6" X 6" S.R.D. R/W

+13.37
31.64'(F)
61°02'59"(F)

33.00'

33.00'

MAINTAINED R/W

STA. 921+81.24

3731.76'(F)

GOV'T. LOT 3

GOV'T. LOT 4

SET 5/8" I.R. & C.
(L.B. No. 2648)
S. 1/4 COR., SEC. 5,
T-2-N, R-25-W

SEE SHEET 1 FOR LEGEND, GENERAL NOTES AND CERTIFICATION.

MAINTENANCE MAP

FLORIDA DEPARTMENT OF TRANSPORTATION
RIGHT OF WAY MAPPING

APPROVED BY: DATE

DISTRICT RIGHT OF WAY SURVEYOR 5-16-05

REVISION	BY	DATE	REVISION	BY	DATE

	BY	DATE
PRELIM	M. RAY	9-14-04
FINAL	J. FLICK	2-09-05
CHECKED	A. SCHAEFER	11-15-04

SECTION N/A

MAPS PREPARED BY: D.R.M.P. INC.
1505 E. COLONIAL DRIVE
ORLANDO, FL 32803

FIELD BOOK NO.'S
570305, 570402, EFB

W.P.I. No. N/A

SCALE: 1" = 50'

STATE ROAD No.10 (U.S. 90) OKALOOSA COUNTY

F.P. No. 4134451

SHEET 8 OF 15

S.R. 10 (U.S. 90) FROM SANTA ROSA COUNTY LINE TO THE PAVEMENT CHANGE EAST OF SUMMERTIME DRIVE

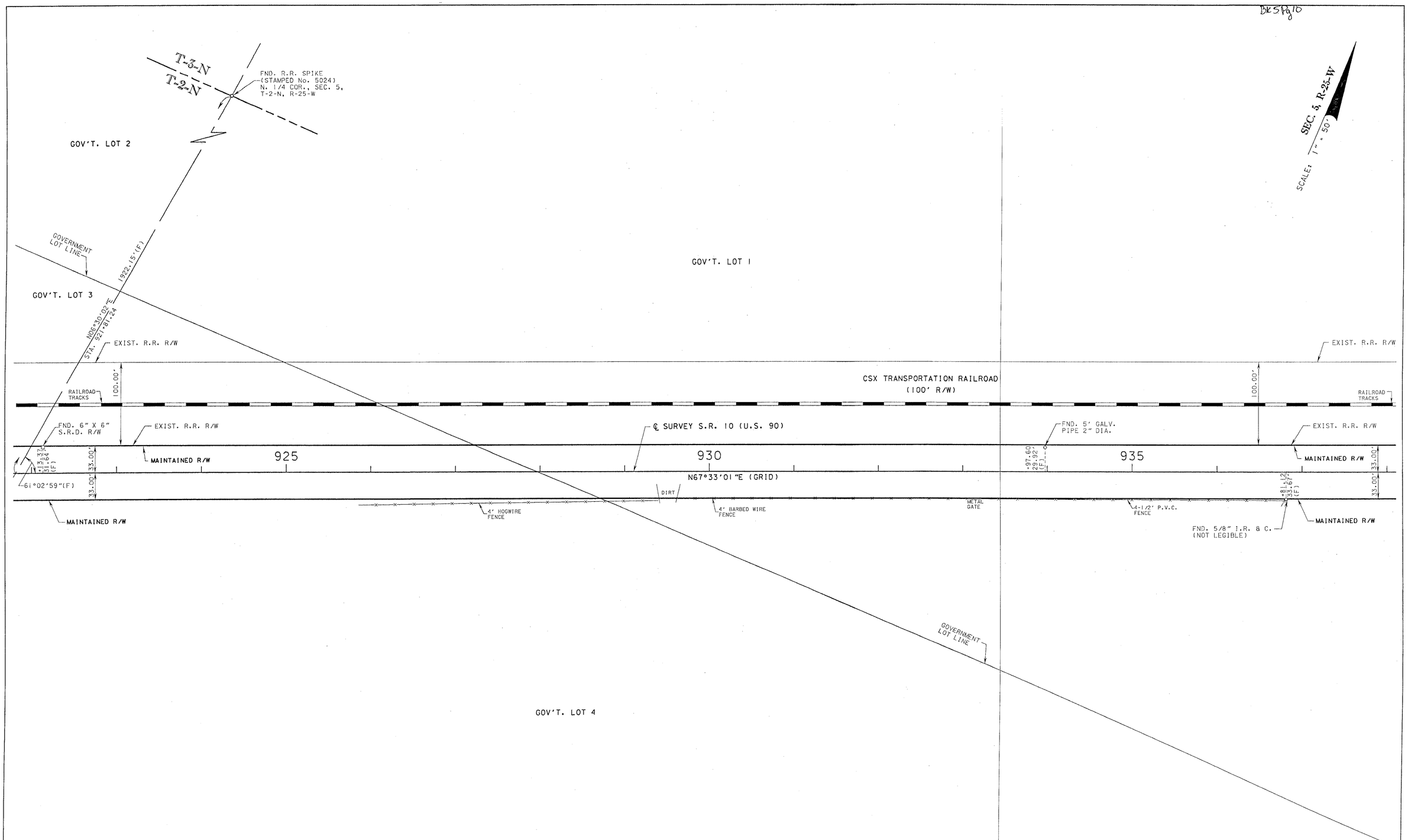

SEE SHEET 1 FOR LEGEND, GENERAL NOTES AND CERTIFICATION.

MAINTENANCE MAP	FLORIDA DEPARTMENT OF TRANSPORTATION RIGHT OF WAY MAPPING	APPROVED BY: DATE 5-16-05 DISTRICT RIGHT OF WAY SURVEYOR	REVISION	BY	DATE	REVISION	BY	DATE		BY	DATE	SECTION N/A	MAPS PREPARED BY: D.R.M.P. INC. 1505 E.COLONIAL DRIVE ORLANDO, FL 32803	FIELD BOOK NO.'S 570305, 570402, EFB
									PRELIM	M.RAY	9-14-04			
									FINAL	J. FLICK	2-09-05	STATE ROAD No.10 (U.S. 90) OKALOOSA COUNTY	W.P.I. No. N/A	SCALE: 1" = 50'
									CHECKED	A. SCHAEFER	11-15-04		F.P. No. 4134451	SHEET 9 OF 15

S.R. 10 (U.S. 90) FROM SANTA ROSA COUNTY LINE TO THE PAVEMENT CHANGE EAST OF SUMMERTIME DRIVE

Bk 5 Pg 11

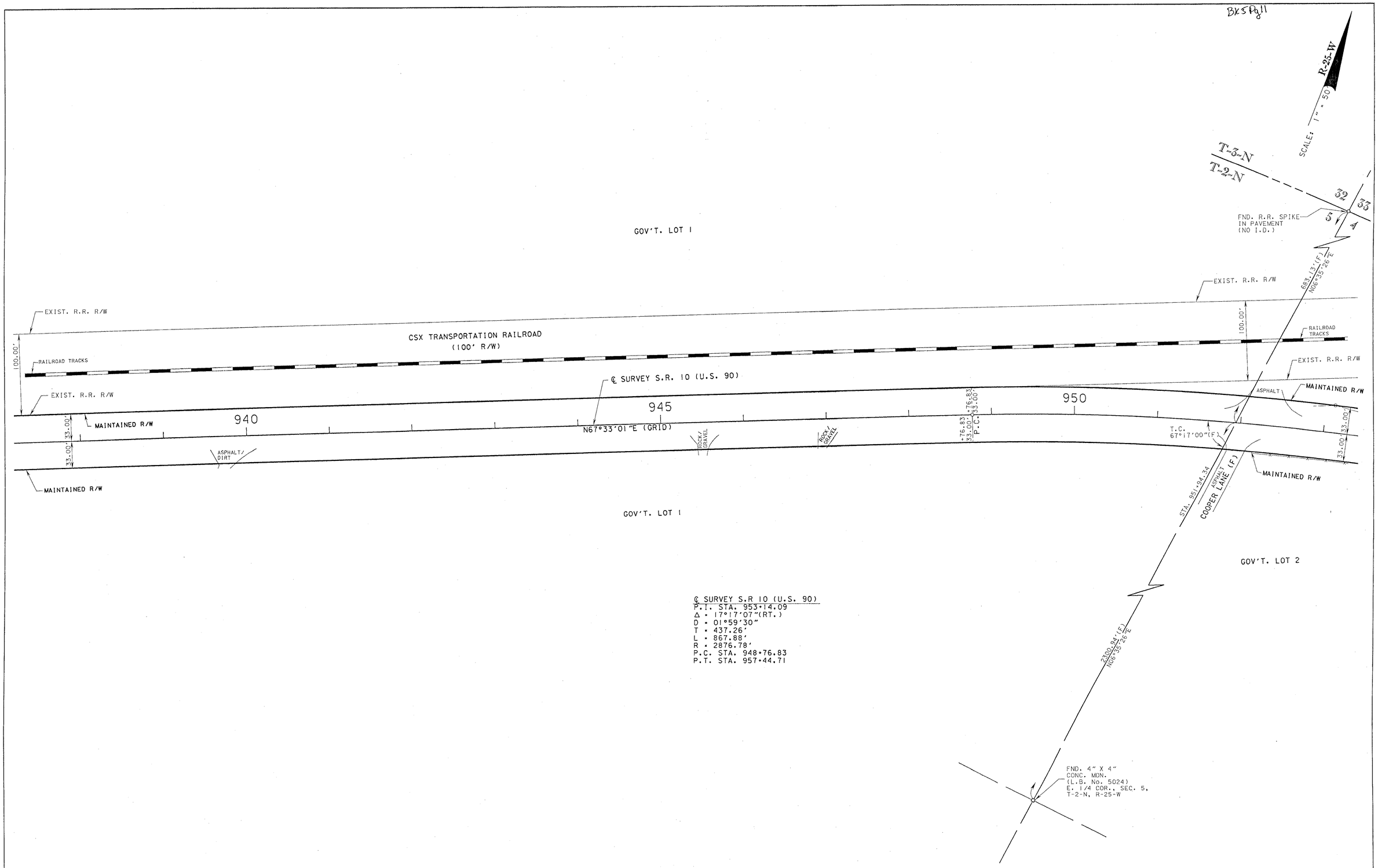

℄ SURVEY S.R 10 (U.S. 90)
P.I. STA. 953+14.09
Δ = 17°17'07"(RT.)
D = 01°59'30"
T = 437.26'
L = 867.88'
R = 2876.78'
P.C. STA. 948+76.83
P.T. STA. 957+44.71

SEE SHEET 1 FOR LEGEND, GENERAL NOTES AND CERTIFICATION.

MAINTENANCE MAP

FLORIDA DEPARTMENT OF TRANSPORTATION
RIGHT OF WAY MAPPING

APPROVED BY: DATE
DISTRICT RIGHT OF WAY SURVEYOR 5-16-05

REVISION	BY	DATE	REVISION	BY	DATE

	BY	DATE
PRELIM	M. RAY	9-14-04
FINAL	J. FLICK	2-09-05
CHECKED	A. SCHAEFER	11-15-04

SECTION N/A

STATE ROAD No. 10 (U.S. 90) OKALOOSA COUNTY

MAPS PREPARED BY: D.R.M.P. INC. 1505 E. COLONIAL DRIVE ORLANDO, FL 32803
FIELD BOOK NO.'S 570305, 570402, EFB
W.P.I. No. N/A
SCALE: 1" = 50'
F.P. No. 4134451
SHEET 10 OF 15

S.R. 10 (U.S. 90) FROM SANTA ROSA COUNTY LINE TO THE PAVEMENT CHANGE EAST OF SUMMERTIME DRIVE

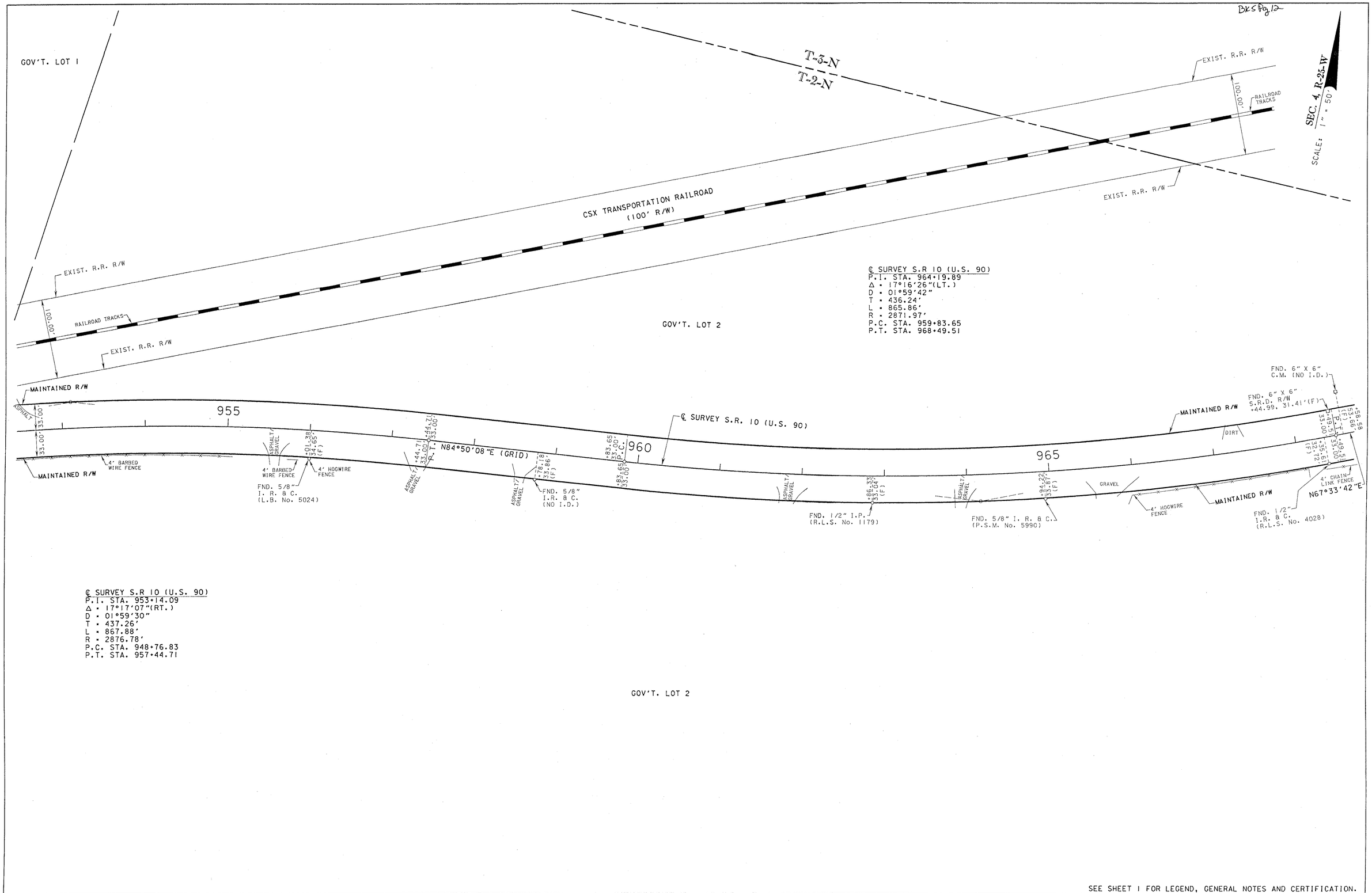

SEE SHEET 1 FOR LEGEND, GENERAL NOTES AND CERTIFICATION.

MAINTENANCE MAP	FLORIDA DEPARTMENT OF TRANSPORTATION RIGHT OF WAY MAPPING	APPROVED BY: DATE Carter 5-16-05 DISTRICT RIGHT OF WAY SURVEYOR	REVISION	BY	DATE	REVISION	BY	DATE		BY	DATE	SECTION N/A	MAPS PREPARED BY: D.R.M.P. INC. 1505 E.COLONIAL DRIVE ORLANDO, FL 32803	FIELD BOOK NO.'S 570305, 570402, EFB	
									PRELIM	M.RAY	9-14-04				
									FINAL	J. FLICK	2-09-05	STATE ROAD No.10 (U.S. 90) OKALOOSA COUNTY	W.P.I. No. N/A	SCALE: 1" = 50'	
									CHECKED	A. SCHAEFER	11-15-04		F.P. No. 4134451	SHEET 11 OF 15	

S.R. 10 (U.S. 90) FROM SANTA ROSA COUNTY LINE TO THE PAVEMENT CHANGE EAST OF SUMMERTIME DRIVE

BK 5 Pg 12

CSX TRANSPORTATION RAILROAD
(100' R/W)

RAILROAD TRACKS

EXIST. R.R. R/W

100.00'

L. & N. RAILROAD (P)

CITY OF HOLT

REPLAT OF HOLT, FLORIDA
PLAT BOOK 1, PAGE 16

COOPER ST.(P)

EWING ST.(P)

JOHNSON ST.(P)

SECOND AVE.(P)

FIRST AVE.(P)

EXIST. R/W

FND. 1/2" I.R. (NO I.D.) N. 1/4 COR., SEC. 33, T-3-N, R-25-W

SCALE: 1" = 50'

FND. R.R. SPIKE IN PAVEMENT (NO I.D.)

T-3-N
T-2-N

℄ SURVEY S.R 10 (U.S. 90)
P.I. STA. 964+19.89
Δ = 17°16'26"(LT.)
D = 01°59'42"
T = 436.24'
L = 865.86'
R = 2871.97'
P.C. STA. 959+83.65
P.T. STA. 968+49.51

2170.02'(F) S87°38'29"E

STA. 975+32.04

STA. 960+66.66

5049.05'(F) N07°44'41"E

APPROXIMATE CITY LIMITS N22°30'01"W 326.27'(F)

N22°30'01"W 4.50'(F)

114°10'59"(F)

24°47'49"(F)

N67°33'42"E (GRID)

FND. 6" X 6" C.M. (S.R.D.) +44.99, 31.41' (F)

FND. 6" X 6" C.M. (NO I.D.)

FND. 6" X 6" C.M. (S.R.D.)

FND. 1/2" I.P. (R.L.S. No. 4418)

SET 5/8" I.R. & C. (L.B. No. 2648)

FND. 5/8" I.R. & C. (L.B. No. 2711)

FND. AXLE (NO I.D.)

FND. 1/2" I.R. & C. (NO I.D.)

MAINTAINED R/W

970

975

980

DIRT

GRAVEL

ASPHALT

ASPHALT/GRAVEL

CONC.

4' C.L. FENCE

4' HOGWIRE FENCE

FND. 1/2" I.R. & C. (R.L.S. No. 4028)

FND. 1/2" I.P. (R.L.S. No. 4418)

FND. 6" X 6" C.M. (S.R.D.) +98.86, 33.14'(F)

FND. 1/2" I.R. & C. (L.B. No. 4418) +20.61, 40.19'(F)

FND. P.K. NAIL IN ASPHALT +24.24, 43.21'(F)

GOV'T. LOT 2

GOV'T. LOT 1

GOVERNMENT LOT LINE

LOG LAKE ROAD (F) N07°44'41"E 224.23'(F)

SOUTHSIDE DRIVE(P) S87°41'21"E 2659.12'(F)

FND. NAIL & DISK (L.B. No. 5024) N. 1/4 COR., SEC. 4, T-2-N, R-25-W

FND. 4" X 4" CONC. MON. (NO I.D.)

SEE SHEET 1 FOR LEGEND, GENERAL NOTES AND CERTIFICATION.

MAINTENANCE MAP

FLORIDA DEPARTMENT OF TRANSPORTATION
RIGHT OF WAY MAPPING

APPROVED BY: DATE
DISTRICT RIGHT OF WAY SURVEYOR

REVISION	BY	DATE	REVISION	BY	DATE

	BY	DATE
PRELIM	M.RAY	9-14-04
FINAL	J. FLICK	2-09-05
CHECKED	A. SCHAEFER	11-15-04

SECTION N/A

MAPS PREPARED BY: D.R.M.P. INC. 1505 E. COLONIAL DRIVE ORLANDO, FL 32803

FIELD BOOK NO.'S 570305, 570402, EFB

W.P.I. No. N/A

SCALE: 1" = 50'

STATE ROAD No.10 (U.S. 90) OKALOOSA COUNTY

F.P. No. 4134451

SHEET 12 OF 15

S.R. 10 (U.S. 90) FROM SANTA ROSA COUNTY LINE TO THE PAVEMENT CHANGE EAST OF SUMMERTIME DRIVE

SEE SHEET 1 FOR LEGEND, GENERAL NOTES AND CERTIFICATION.

MAINTENANCE MAP	FLORIDA DEPARTMENT OF TRANSPORTATION RIGHT OF WAY MAPPING	APPROVED BY: DATE 5-16-05 DISTRICT RIGHT OF WAY SURVEYOR	REVISION	BY	DATE	REVISION	BY	DATE		BY	DATE	SECTION N/A	MAPS PREPARED BY: D.R.M.P. INC. 1505 E. COLONIAL DRIVE ORLANDO, FL 32803	FIELD BOOK NO.'S 570305, 570402, EFB			
									PRELIM	M. RAY	9-14-04						
									FINAL	J. FLICK	2-09-05	STATE ROAD No. 10 (U.S. 90) OKALOOSA COUNTY	W.P.I. No. N/A	SCALE: 1" = 50'			
									CHECKED	A. SCHAEFER	11-15-04		F.P. No. 4134451	SHEET 13 OF 15			

S.R. 10 (U.S. 90) FROM SANTA ROSA COUNTY LINE TO THE PAVEMENT CHANGE EAST OF SUMMERTIME DRIVE

SEE SHEET 1 FOR LEGEND, GENERAL NOTES AND CERTIFICATION.

MAINTENANCE MAP	*FLORIDA DEPARTMENT OF TRANSPORTATION* *RIGHT OF WAY MAPPING*	APPROVED BY: [signature] Carter DATE 5-16-05 DISTRICT RIGHT OF WAY SURVEYOR	REVISION / BY / DATE	REVISION / BY / DATE

	BY	DATE
PRELIM	M. RAY	9-14-04
FINAL	J. FLICK	2-09-05
CHECKED	A. SCHAEFER	11-15-04

SECTION N/A

STATE ROAD No. 10 (U.S. 90) OKALOOSA COUNTY

MAPS PREPARED BY: D.R.M.P. INC. 1505 E. COLONIAL DRIVE ORLANDO, FL 32803

FIELD BOOK NO.'S 570305, 570402, EFB

W.P.I. No. N/A

SCALE: 1" = 50'

F.P. No. 4134451

S.R. 10 (U.S. 90) FROM SANTA ROSA COUNTY LINE TO THE PAVEMENT CHANGE EAST OF SUMMERTIME DRIVE

BK 5 Pg 16

REFERENCE POINTS

N.T.S.

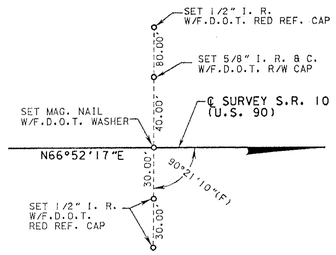

BEGIN SURVEY
STA. 830+84.19
S.R. 10 (U.S. 90)

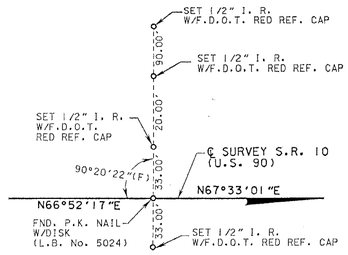

P.I. STA. 836+50.72
S.R. 10 (U.S. 90)

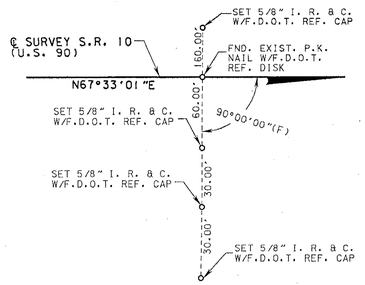

STA. 864+00.00
S.R. 10 (U.S. 90)

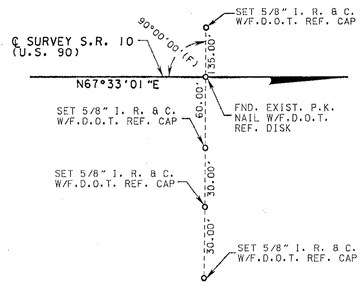

STA. 878+00.00
S.R. 10 (U.S. 90)

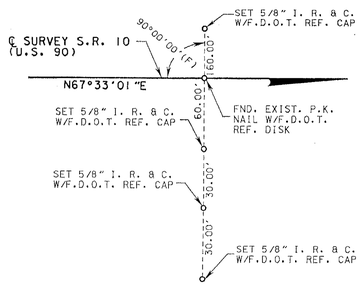

STA. 892+00.00
S.R. 10 (U.S. 90)

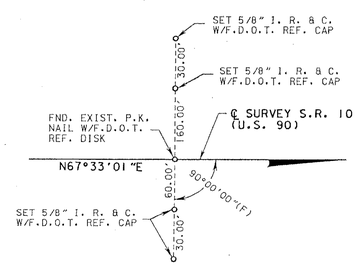

STA. 906+00.00
S.R. 10 (U.S. 90)

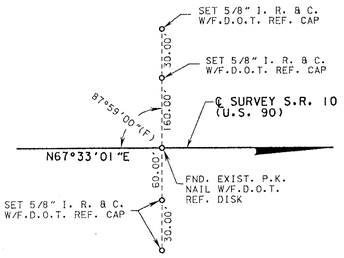

STA. 920+00.00
S.R. 10 (U.S. 90)

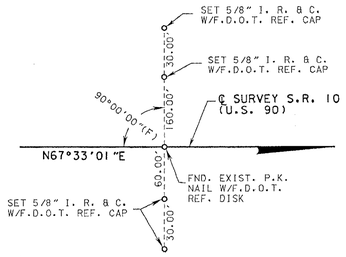

STA. 934+00.00
S.R. 10 (U.S. 90)

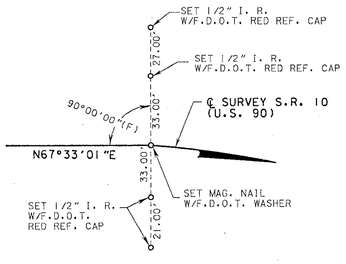

P.C. STA. 948+76.83
S.R. 10 (U.S. 90)

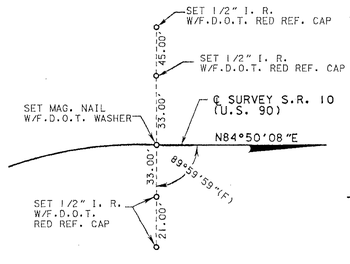

P.T. STA. 957+44.71
S.R. 10 (U.S. 90)

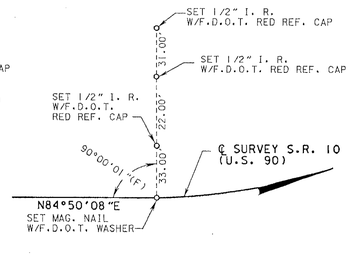

P.C. STA. 959+83.65
S.R. 10 (U.S. 90)

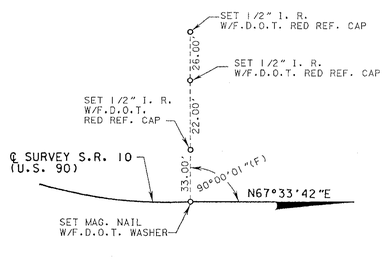

P.T. STA. 968+49.51
S.R. 10 (U.S. 90)

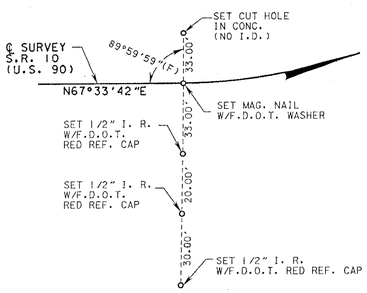

P.C. STA. 987+81.79
S.R. 10 (U.S. 90)

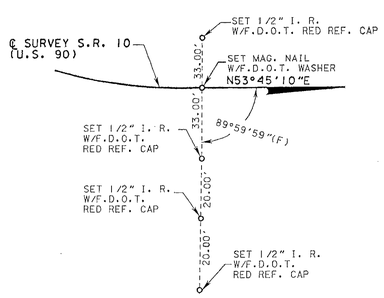

P.T. STA. 997+58.83
S.R. 10 (U.S. 90)

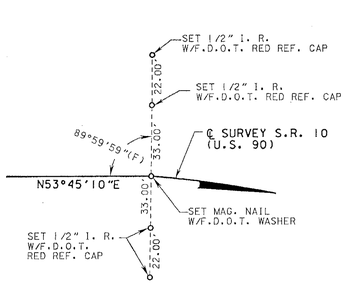

P.C. STA. 1000+85.22
S.R. 10 (U.S. 90)

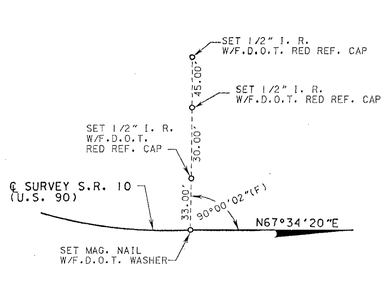

END SURVEY
P.T. STA. 1012+12.66
S.R. 10 (U.S. 90)

SEE SHEET 1 FOR LEGEND, GENERAL NOTES AND CERTIFICATION.

MAINTENANCE MAP	FLORIDA DEPARTMENT OF TRANSPORTATION RIGHT OF WAY MAPPING	APPROVED BY: DISTRICT RIGHT OF WAY SURVEYOR	DATE: 5-16-05	REVISION	BY	DATE	REVISION	BY	DATE		BY	DATE	MAPS PREPARED BY: D.R.M.P. INC. 1505 E. COLONIAL DRIVE ORLANDO, FL 32803	FIELD BOOK NO.'S 570305, 570402, EFB		
										PRELIM	M.RAY	9-14-04	SECTION N/A			
										FINAL	J. FLICK	2-09-05		W.P.I. No. N/A	SCALE: N.T.S.	
										CHECKED	A. SCHAEFER	11-15-04	STATE ROAD No.10 (U.S. 90) OKALOOSA COUNTY	F.P. No. 4134451	SHEET 15 OF 15	

S.R. 10 (U.S. 90) FROM SANTA ROSA COUNTY LINE TO THE PAVEMENT CHANGE EAST OF SUMMERTIME DRIVE