FED. ROAD DIV. No.	STATE	PROJECT No	FISCAL YEAR	SHEET No.
3	FLA.	56590-2601		1

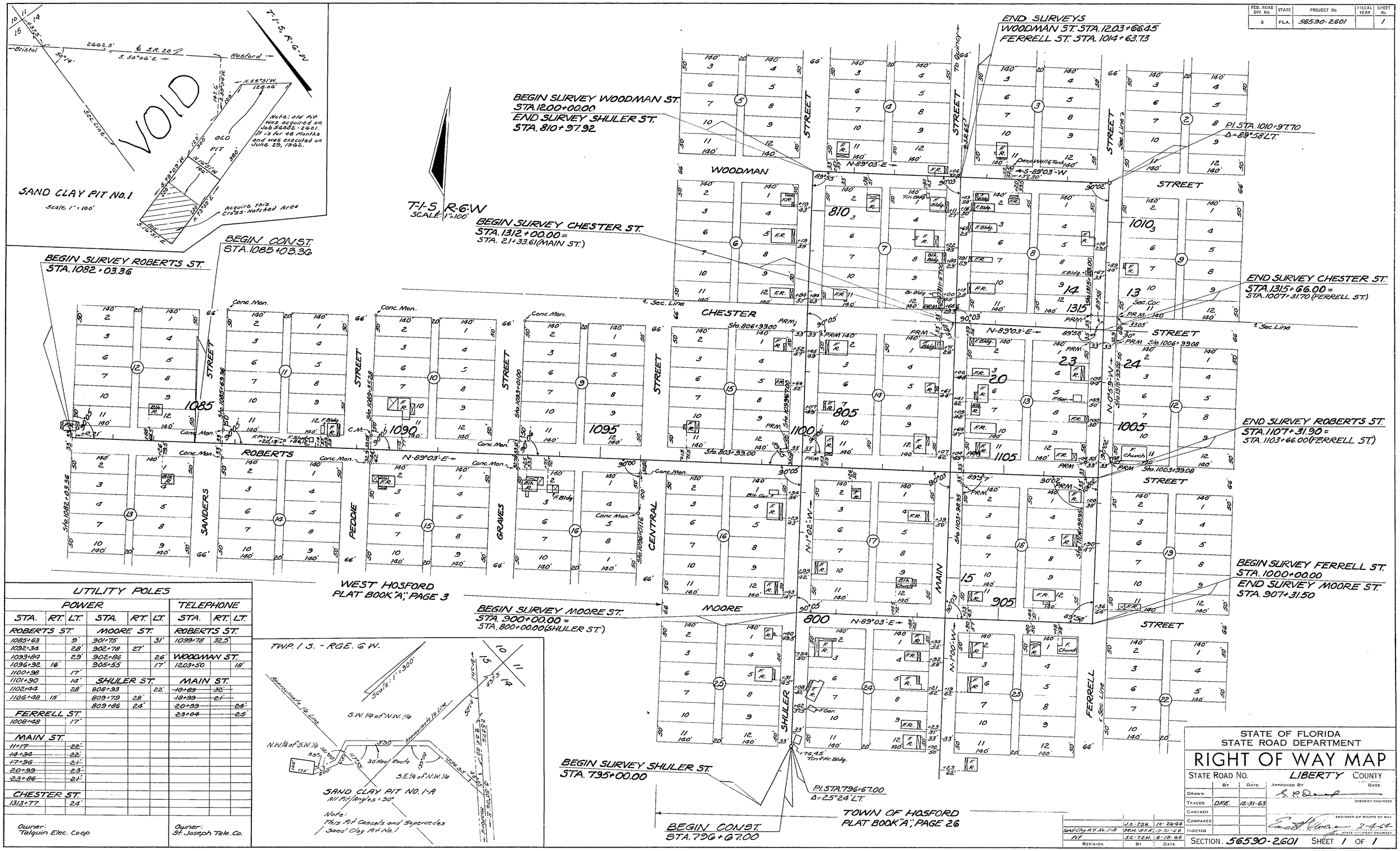

UTILITY POLES

POWER						TELEPHONE		
STA.	RT.	LT.	STA.	RT.	LT.	STA.	RT.	LT.
ROBERTS ST.			MOORE ST.			ROBERTS ST.		
1085+63		9'	901+75		31'	1099+78	32.5'	
1092+34		28'	902+78	27'				
1093+84		29'	902+86		26'	WOODMAN ST.		
1096+92	16'		905+55		17'	1203+50		18'
1100+98		17'						
1101+90		14'	SHULER ST.			MAIN ST.		
1102+44		28'	808+93		22'	~~10+89~~	~~32'~~	
1106+48	15'		809+79	28'		~~18+99~~	~~21'~~	
			809+86	24'		~~20+99~~		~~24'~~
FERRELL ST.						~~23+04~~		~~25'~~
1008+48		17'						
MAIN ST.								
~~11+17~~		~~22'~~						
~~14+34~~		~~22'~~						
~~17+96~~		~~21'~~						
~~20+99~~		~~23'~~						
~~23+86~~		~~21'~~						
CHESTER ST.								
1313+77		24'						

Owner: Talquin Elec. Coop

Owner: St. Joseph Tele. Co.

STATE OF FLORIDA
STATE ROAD DEPARTMENT

RIGHT OF WAY MAP

STATE ROAD No. LIBERTY COUNTY

	BY	DATE
DRAWN		
TRACED	D.F.E.	12-31-63
CHECKED		
COMPARED		
INDEXED		

APPROVED BY — DISTRICT ENGINEER — ENGINEER OF RIGHTS OF WAY — 2-4-64 — STATE HIGHWAY ENGINEER

REVISION	BY	DATE
Sand Clay Pit No. 1-A	J.O.-T.O.W.	10-26-64
Pit	R.R.M.-H.F.R.	10-31-64
	S.C.-T.O.W.	8-18-64

SECTION 56590-2601 SHEET 1 OF 1

STREETS IN HOSFORD

FED. ROAD DIV. No.	STATE	PROJECT No.	FISCAL YEAR	SHEET No.
3	FLA.	56590-2602		1

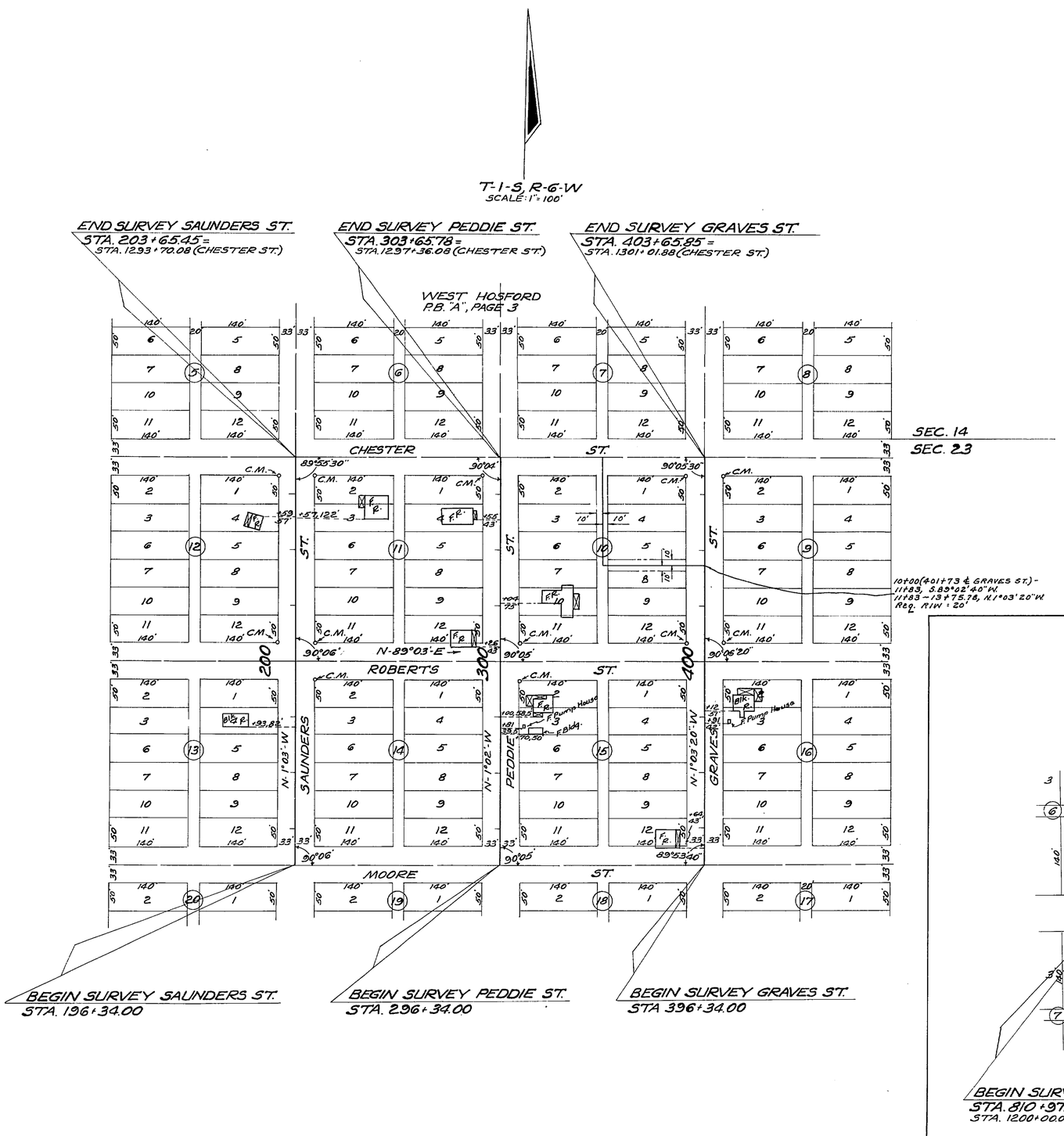

UTILITY POLES					
POWER			TELEPHONE		
STA.	RT.	LT.	STA.	RT.	LT.
SAUNDERS ST.					
200+34	28'		201+90		28'
203+34		24'	203+35	28'	
203+35	28'				
PEDDIE ST.					
298+42	28'		301+84	28.5'	
300+28	29'		303+33	32'	
301+84	28.5'				
303+38	28'				
GRAVES ST.					
397+25		7'	403+36	27'	
400+28		34'			
403+36	27'				
SHULER ST.					
811+26	26.5'				
814+34	22'				
Owner: Talquin Elec. Coop			Owner: St. Joseph Tele. Co.		

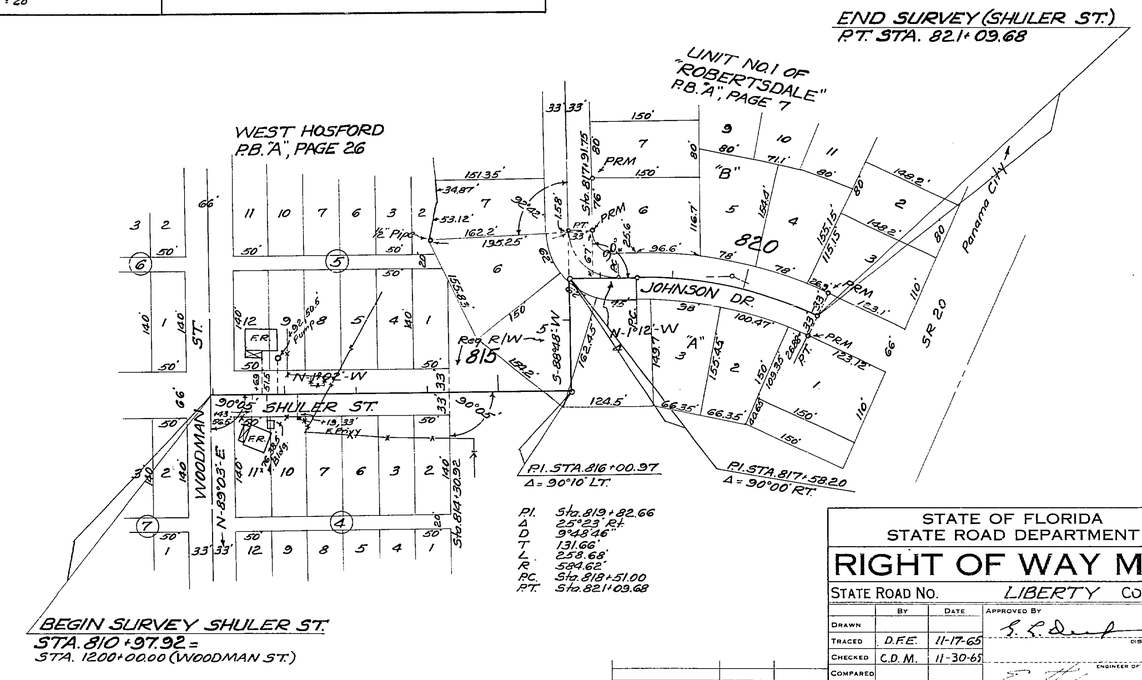

STATE OF FLORIDA
STATE ROAD DEPARTMENT

RIGHT OF WAY MAP

STATE ROAD No. LIBERTY COUNTY

	BY	DATE	APPROVED BY	DATE
DRAWN				
TRACED	D.F.E.	11-17-65	DISTRICT ENGINEER	
CHECKED	C.D.M.	11-30-65		
COMPARED			ENGINEER OF RIGHTS OF WAY	
INDEXED			STATE HIGHWAY ENGINEER	

REVISION	BY	DATE
Ditch R/W	C.D.M.-T.D.W.	3-14-66
Ditch	D.F.E.-T.D.W.	1-31-66

SECTION 56590-2602 SHEET 1 OF 1

SHULER ST., SAUNDER ST., PEDDIE ST., GRAVES ST. IN HOSFORD

FED. ROAD DIV. No.	STATE	PROJECT No.	FISCAL YEAR	SHEET No.
3	FLA.	56590-2603	'65	1

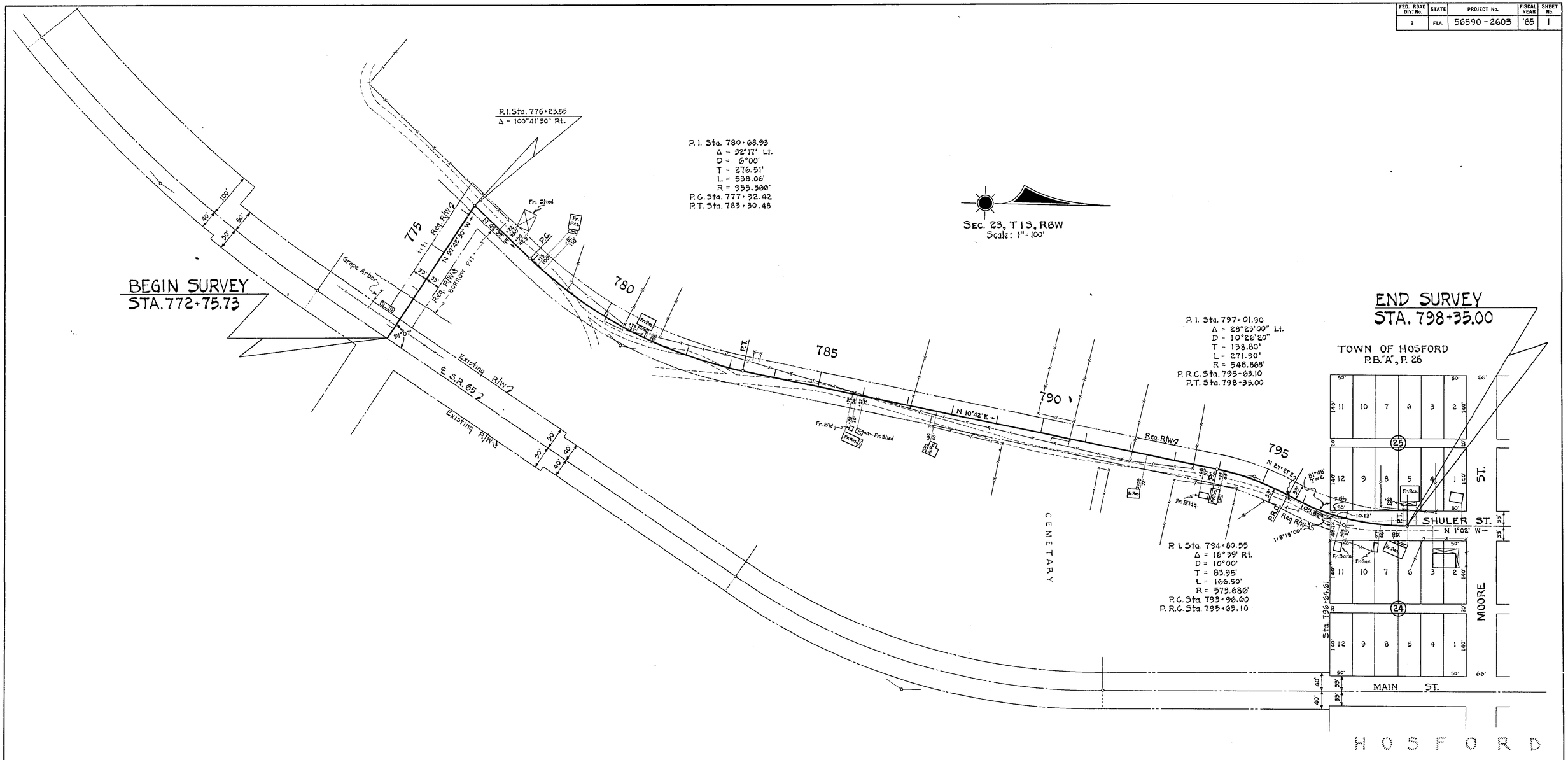

POWER POLES		
STATION	RT.	LT.
779+99	30'	
797+72		32'
Talquin Electric Co.		

REVISION	BY	DATE

STATE OF FLORIDA
STATE ROAD DEPARTMENT

RIGHT OF WAY MAP

STATE ROAD No. LIBERTY COUNTY

	BY	DATE	APPROVED BY	DATE
DRAWN				
TRACED	BW	11-19-65	DISTRICT ENGINEER	
CHECKED				
COMPARED			ENGINEER OF RIGHTS OF WAY	
INDEXED			STATE HIGHWAY ENGINEER	

SECTION. 56590-2603 SHEET 1 OF 1

FROM S.R. 65 TO SHULER ST.

FED. ROAD DIV. No.	STATE	PROJECT No.	FISCAL YEAR	SHEET No.
3	FLA.	56590-2604	'67	1

A PART OF
THE TOWN OF HOSFORD
PLAT BOOK "A", PAGE 26

T-1-S, R-6-W
SCALE: 1" = 100'

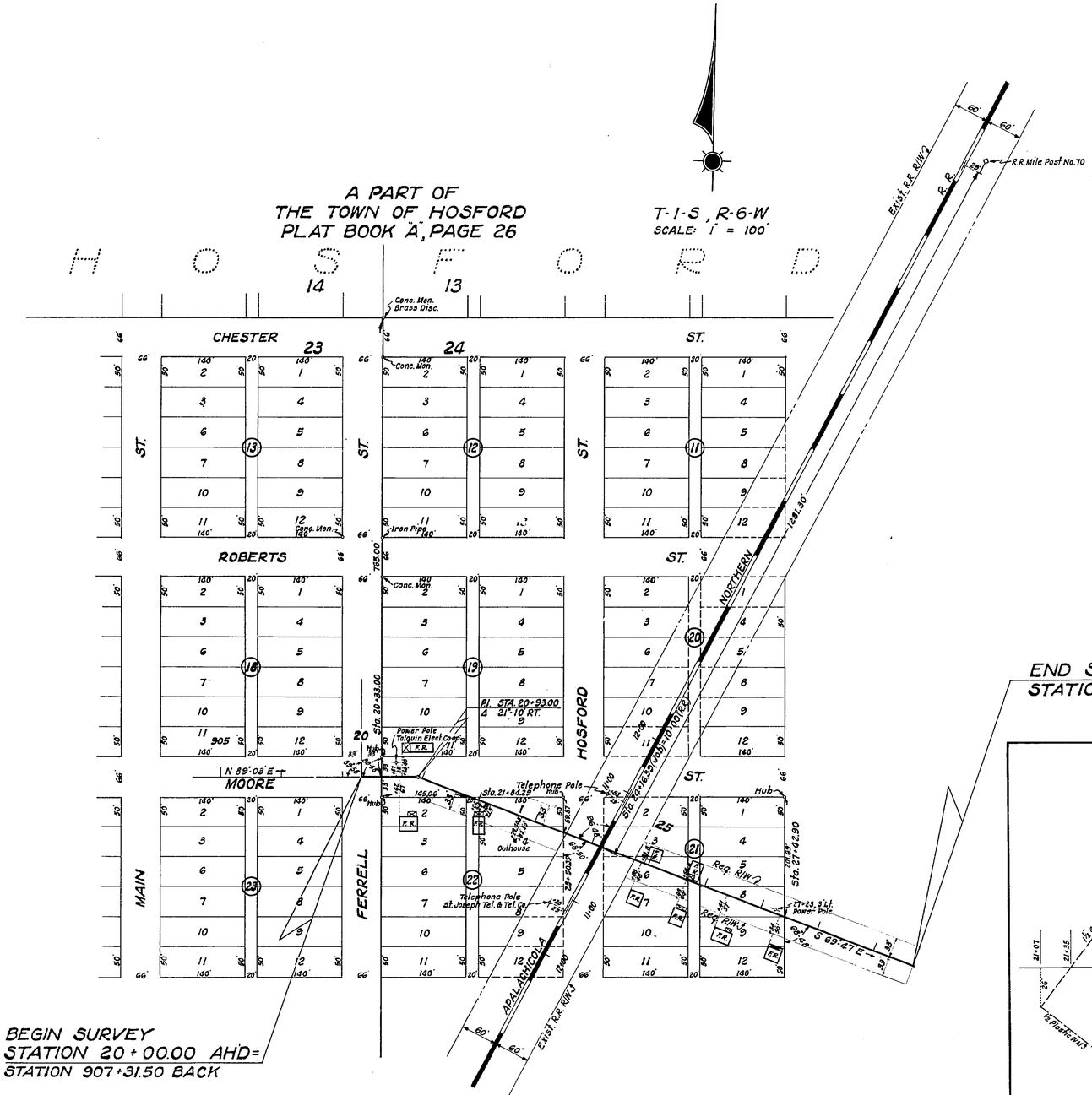

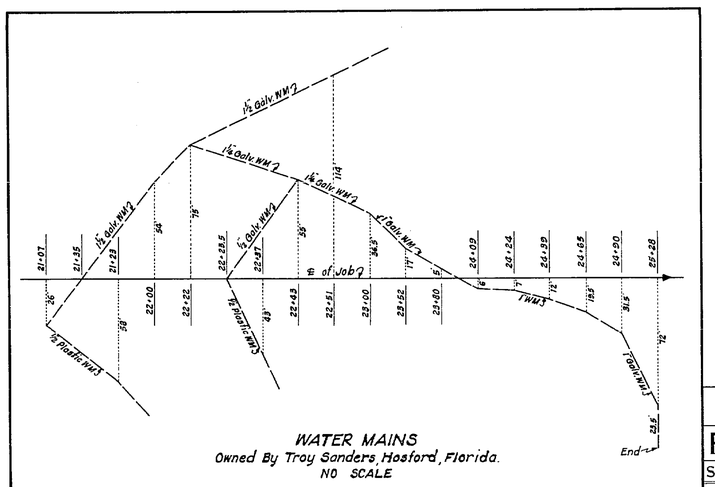

WATER MAINS
Owned By Troy Sanders, Hosford, Florida.
NO SCALE

NOTE:
For Utility Poles, (2 Power & 2 Telephone), See Alignment Above.

STATE OF FLORIDA
STATE ROAD DEPARTMENT

RIGHT OF WAY MAP

STATE ROAD No. LIBERTY COUNTY

	By	Date	Approved By	Date
Drawn				
Traced	W.P.	12-2-66	District Engineer	
Checked				
Compared			Engineer of Rights of Way	
Indexed			State Highway Engineer	

Revision	By	Date

SECTION 56590-2604 SHEET 1 OF 1

STREETS IN HOSFORD (MOORE STREET)

56590 2605

FED. ROAD DIV. No.	STATE	PROJECT No.	FISCAL YEAR	SHEET No.
3	FLA.	56590-2605		1

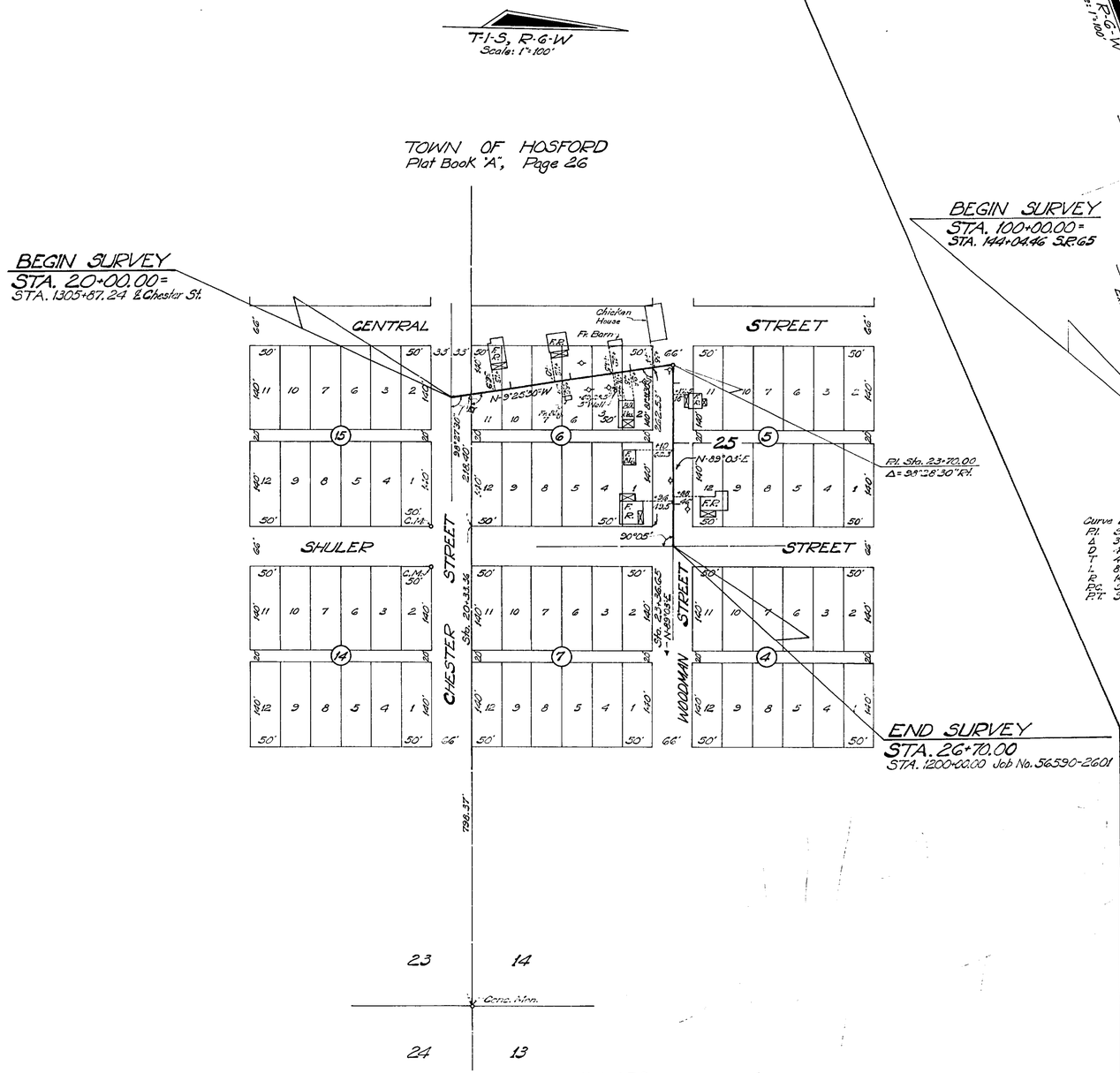

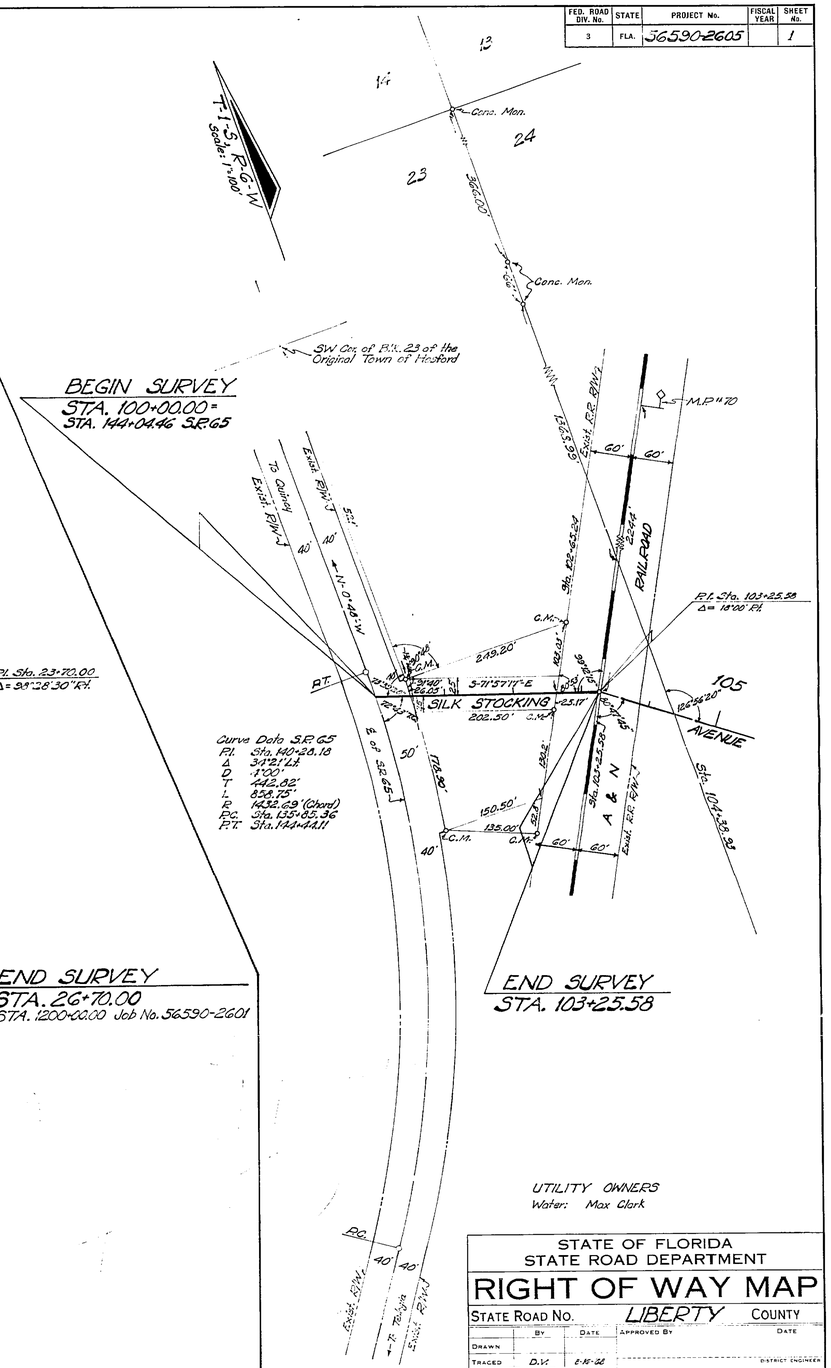

STATE OF FLORIDA
STATE ROAD DEPARTMENT

RIGHT OF WAY MAP

STATE ROAD No. LIBERTY COUNTY

	By	Date	Approved By	Date
Drawn				District Engineer
Traced	D.V.	8-15-26		
Checked				Engineer of Rights of Way
Compared				
Indexed				State Highway Engineer

Revision	By	Date

SECTION 56590-2605 SHEET 1 OF 1