FED. ROAD DIV. No.	STATE	PROJECT No.	FISCAL YEAR	SHEET No.
3	FLA.	56580-2605		1

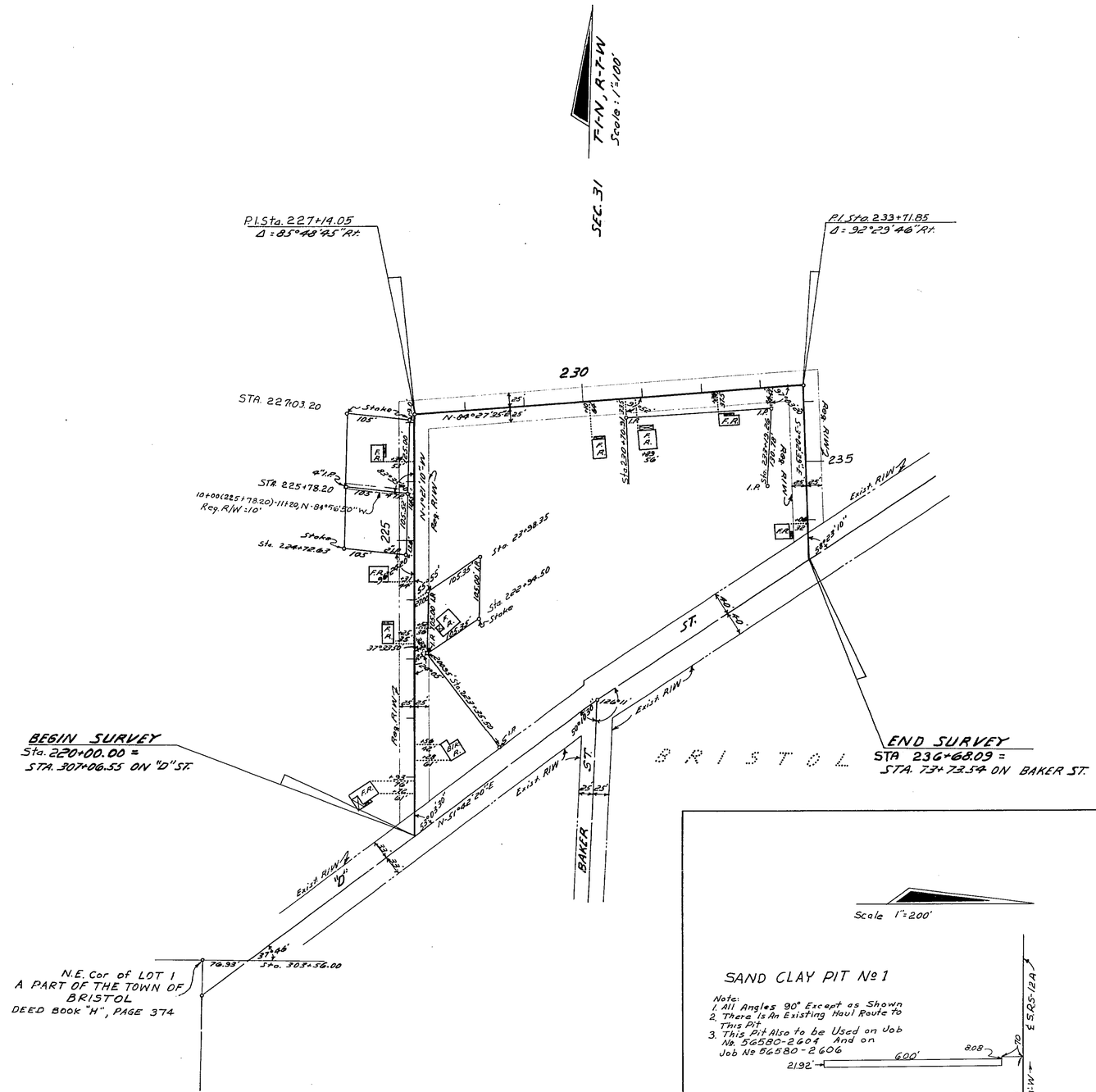

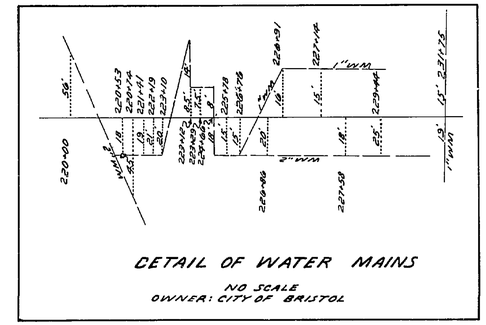

UTILITY POLES					
POWER			TELEPHONE		
STA.	RT.	LT.	STA.	RT.	LT.
221+31	17'		229+03		13'
224+94	22'		230+86		10'
231+75		18	231+93		17'
			233+07		12'
			234+28	13'	
Owner: Fla. Public Utilities Co.			Owner: St. Joseph Tele & Tele Co.		

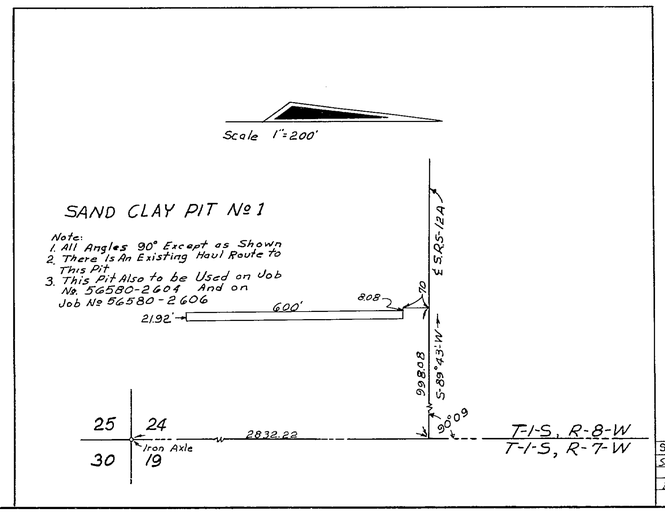

Revision	By	Date
Sand-Clay Pit Nº 1	DFE-MHC	5-31-67
Sand Clay Pit Nº 1	DLK-MHC	3-27-67
	J.McC-MHC	1-25-67
Ditch	J.McC-MHC	12-8-66

STATE OF FLORIDA
STATE ROAD DEPARTMENT

RIGHT OF WAY MAP

STATE ROAD No. LIBERTY COUNTY

	By	Date	Approved By	Date
Drawn				
Traced	C.D.M.	10-26-66		DISTRICT ENGINEER
Checked				
Compared				ENGINEER OF RIGHTS OF WAY
Indexed				STATE HIGHWAY ENGINEER

SECTION. 56580-2605 SHEET 1 OF 1

CLAY ST. ("D" ST. N. & E, thence S. to "D" ST.)