FED. ROAD DIV. No.	STATE	SEC. AND JOB No.	FISCAL YEAR	SHEET No.	TOTAL SHEETS
3	FLA.	5653-275	'55	1	3

33

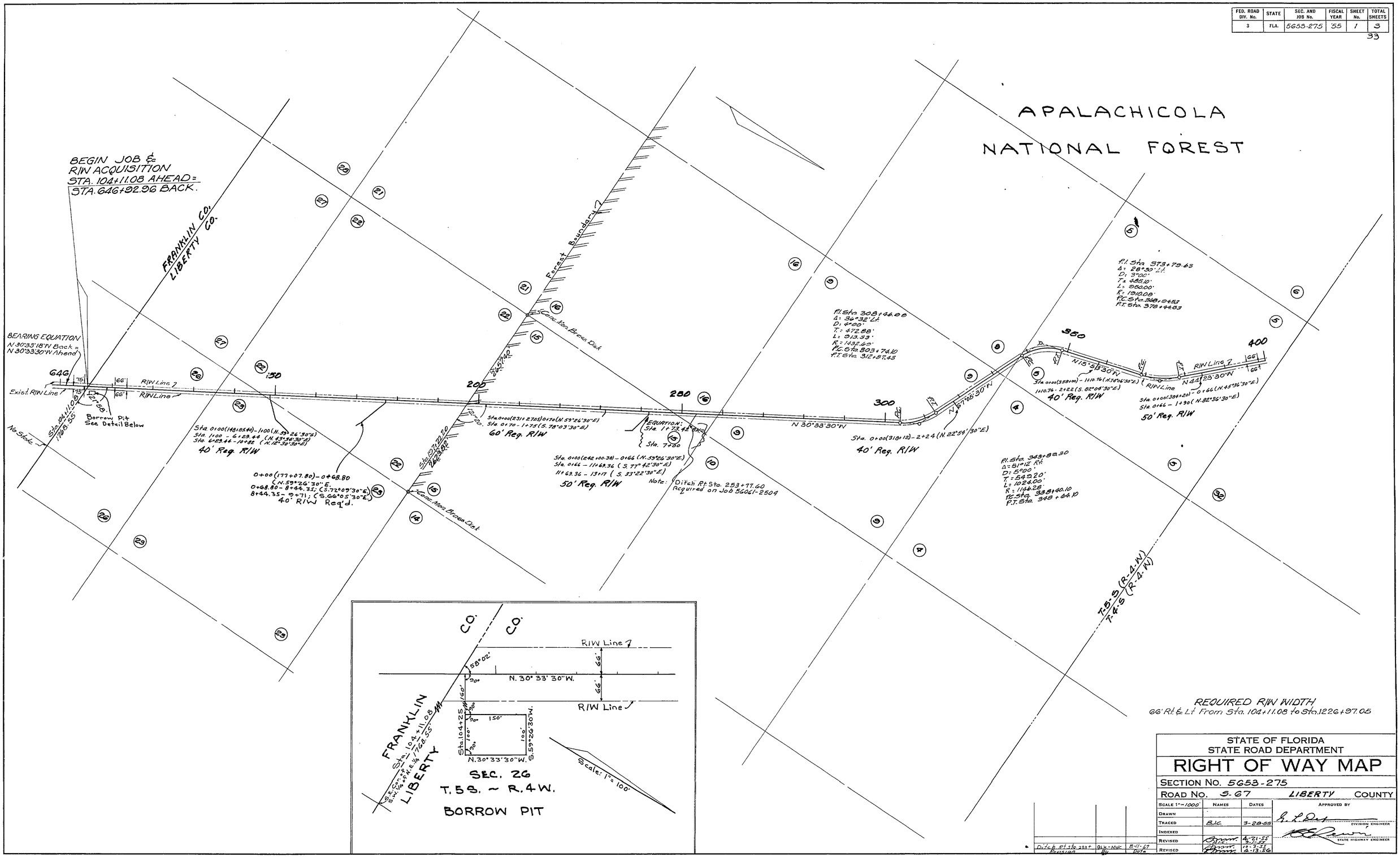

STATE OF FLORIDA
STATE ROAD DEPARTMENT

RIGHT OF WAY MAP

SECTION No. 5653-275

ROAD No. S-67 LIBERTY COUNTY

SCALE 1" = 1000'	NAMES	DATES	APPROVED BY
DRAWN			
TRACED	B.J.C.	3-28-55	DIVISION ENGINEER
INDEXED			
REVISED	[illegible]	4-21-55 9-1-55	STATE HIGHWAY ENGINEER
REVISED	[illegible]	10-3-55 4-13-56	

Revision	By	Date
Ditch Rt. Sta. 253+	[illegible]	8-11-67

FED. ROAD DIV. No.	STATE	SEC. AND JOB No.	FISCAL YEAR	SHEET No.	TOTAL SHEETS
3	FLA.	5653-275	55	2	3

APALACHICOLA NATIONAL FOREST

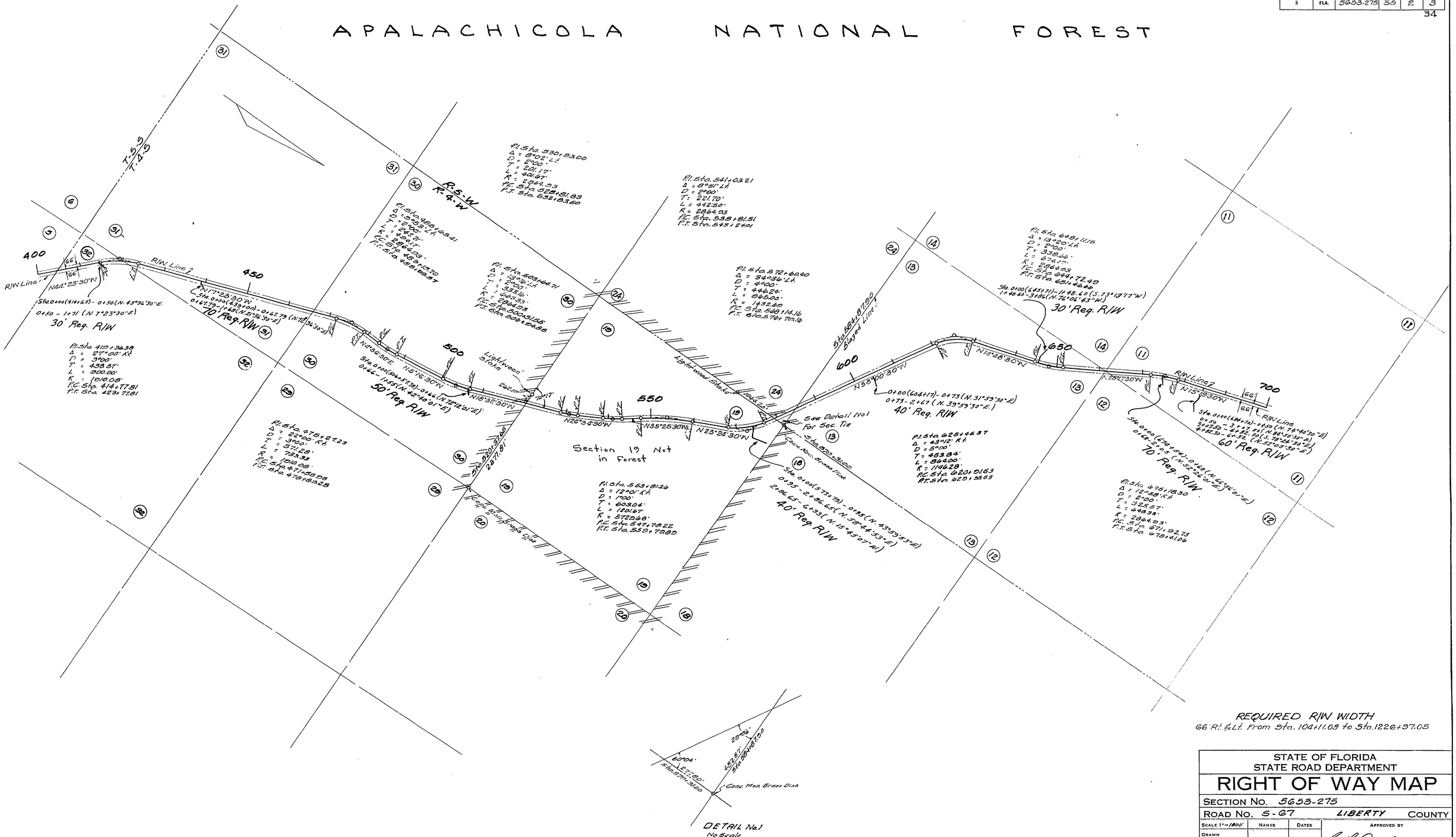

REQUIRED R/W WIDTH
66' Rt. & Lt. From Sta. 104+11.03 to Sta. 1226+97.05

STATE OF FLORIDA
STATE ROAD DEPARTMENT

RIGHT OF WAY MAP

SECTION No. 5653-275

ROAD No. S-67 LIBERTY COUNTY

SCALE 1"=100'	NAMES	DATES	APPROVED BY
DRAWN			
TRACED	B.K.	3-20-55	DIVISION ENGINEER
INDEXED			
REVISED	H.L.C.	4-21-55 3-25-55	STATE HIGHWAY ENGINEER
REVISED	H.R.	4-27-55	

FED. ROAD DIV. No.	STATE	SEC. AND JOB No.	FISCAL YEAR	SHEET No.	TOTAL SHEETS
3	FLA.	5653-275	55	3	3

35

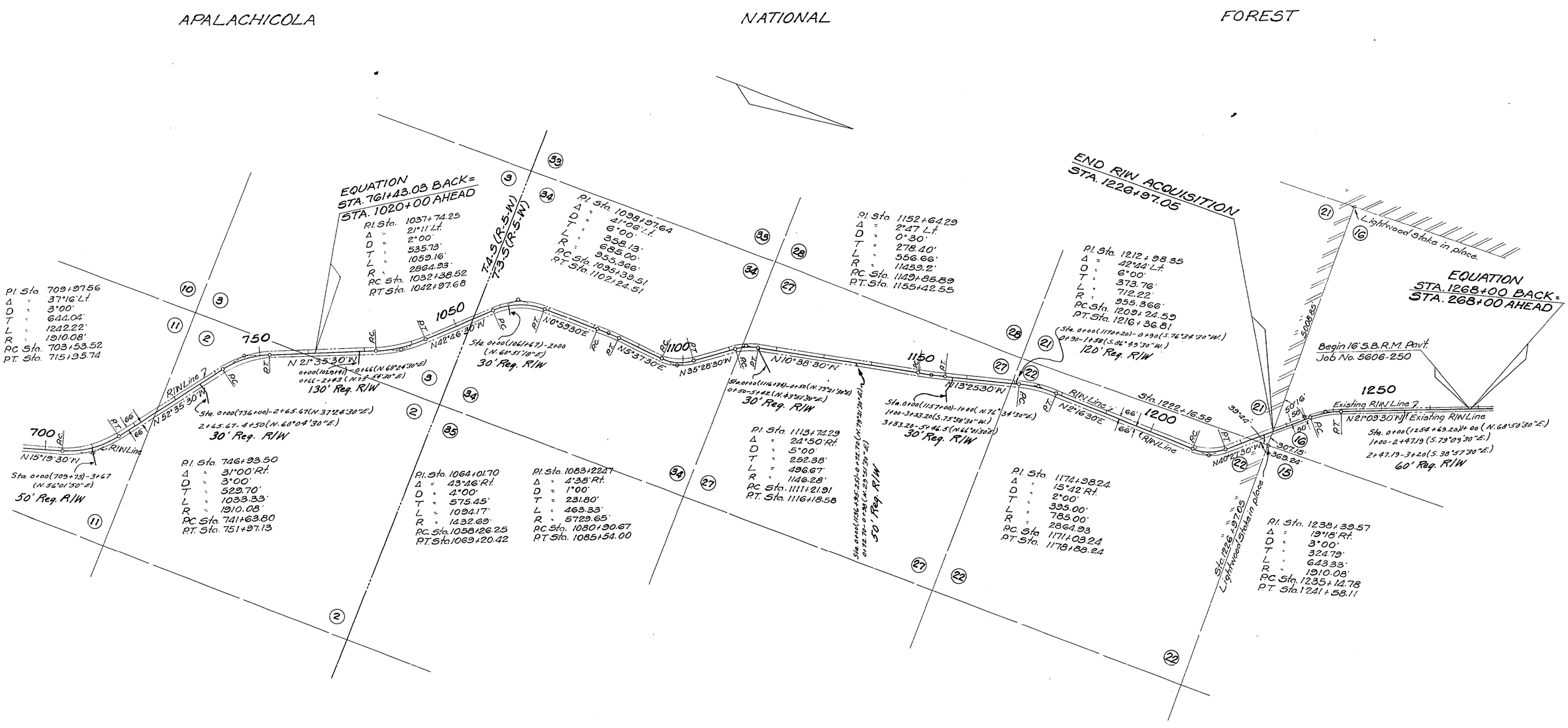

REQUIRED R/W WIDTH

66 Rt. & Lt. from Sta. 1042+11.08 to Sta. 1226+97.05

STATE OF FLORIDA
STATE ROAD DEPARTMENT

RIGHT OF WAY MAP

SECTION No. 5653-275

ROAD No. S-67 LIBERTY COUNTY

SCALE 1" = 1000'	NAMES	DATES	APPROVED BY
DRAWN			
TRACED	H.R.	4/28/55	DIVISION ENGINEER
INDEXED			
REVISED	H.I.C.	9-2-55	STATE HIGHWAY ENGINEER
REVISED			