FED. ROAD DIV. No.	STATE	SEC. AND JOB No.	FISCAL YEAR	SHEET No.	TOTAL SHEETS
3	FLA.	5652-175	'55	1	2

31

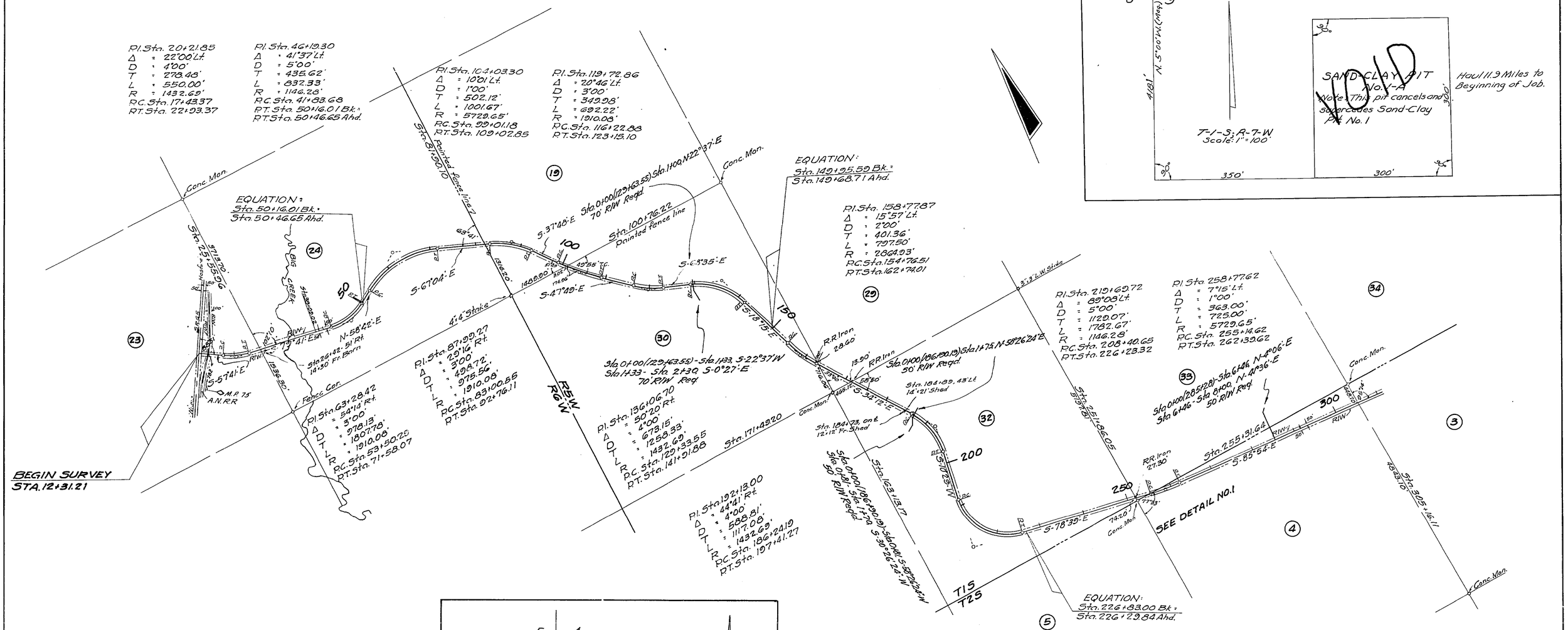

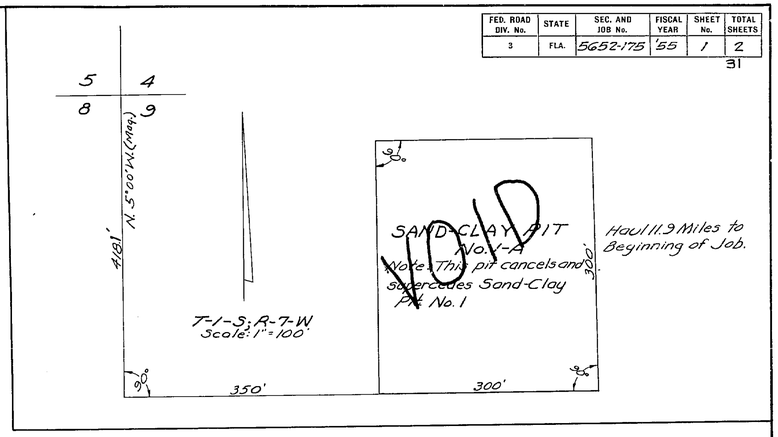

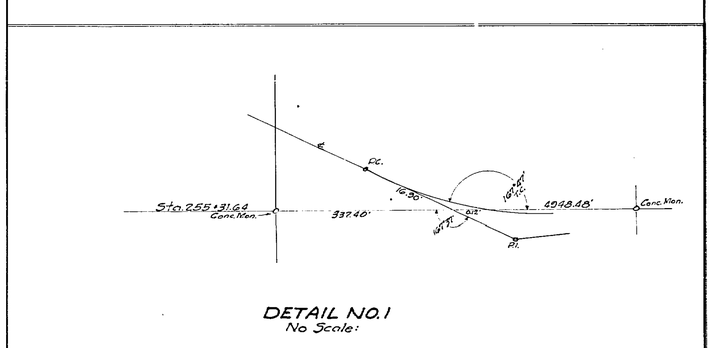

DETAIL NO. 1
No Scale:

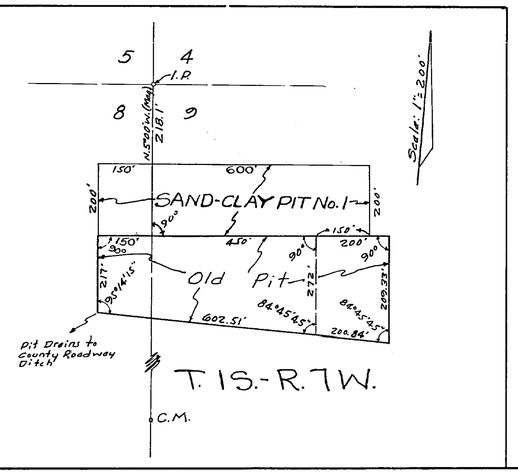

REQUIRED R/W

50' Rt. & Lt. of ℄ from Sta. 12+31.21 to Sta. 25+55.96
50' Rt. & Lt. of ℄ from Sta. 38+09.82 to Sta. 319+18.65
50' Rt. & Lt. of ℄ from Sta. 1274+66.35 to Sta. 1319+40.85 (Leg "A")
Exception: 40' Rt. of ℄ from Sta. 379+90 to Sta. 387.29

50' Rt. & Lt. of ℄ from Sta. 12+31.21 to Sta. 25+55.96
50' Lt. of ℄ from Sta. 38+09.82 to Sta. 319+18.65
50' Rt. of ℄ from Sta. 38+09.82 to Sta. 379.93
Varies: from 38' Rt. of ℄ Sta. 379+93 to 40' Rt. of ℄ Sta. 383+54
38' Rt. of ℄ from Sta. 383+54 to Sta. 319+18.65
50' Rt. & Lt. of ℄ from Sta. 1274+66.35 to Sta. 1319+40.85 (Leg "A")

EXISTING R/W

50' Rt. of ℄ from Sta. 25+55.96 to Sta. 38+09.82
50' Lt. of ℄ from Sta. 25+55.96 to Sta. 29+00
80' Lt. of ℄ from Sta. 29+00 to Sta. 33+50
50' Lt. of ℄ from Sta. 33+50 to Sta. 38+09.82

STATE OF FLORIDA
STATE ROAD DEPARTMENT

RIGHT OF WAY MAP

SECTION No. 5652-175

ROAD No. S-267 LIBERTY COUNTY

SCALE 1" = 1000'	NAMES	DATES	APPROVED BY
DRAWN			
TRACED	M.S.	12-22-55	DIVISION ENGINEER
INDEXED			
REVISED		3-5-56	STATE HIGHWAY ENGINEER
REVISED	M.C.S.	4-20-56	
REVISED	M.C.S.	9-28-56	
	M.C.S.	10-5-56	3-2-56
	M.E.S.	10-9-56	
	M.C.S.	10-18-56	
	M.C.S.	10-24-56	
	H.A.	10-7-56	

FED. ROAD DIV. No.	STATE	SEC. AND JOB No.	FISCAL YEAR	SHEET No.	TOTAL SHEETS
3	FLA.	5652-175	55	2	2

32

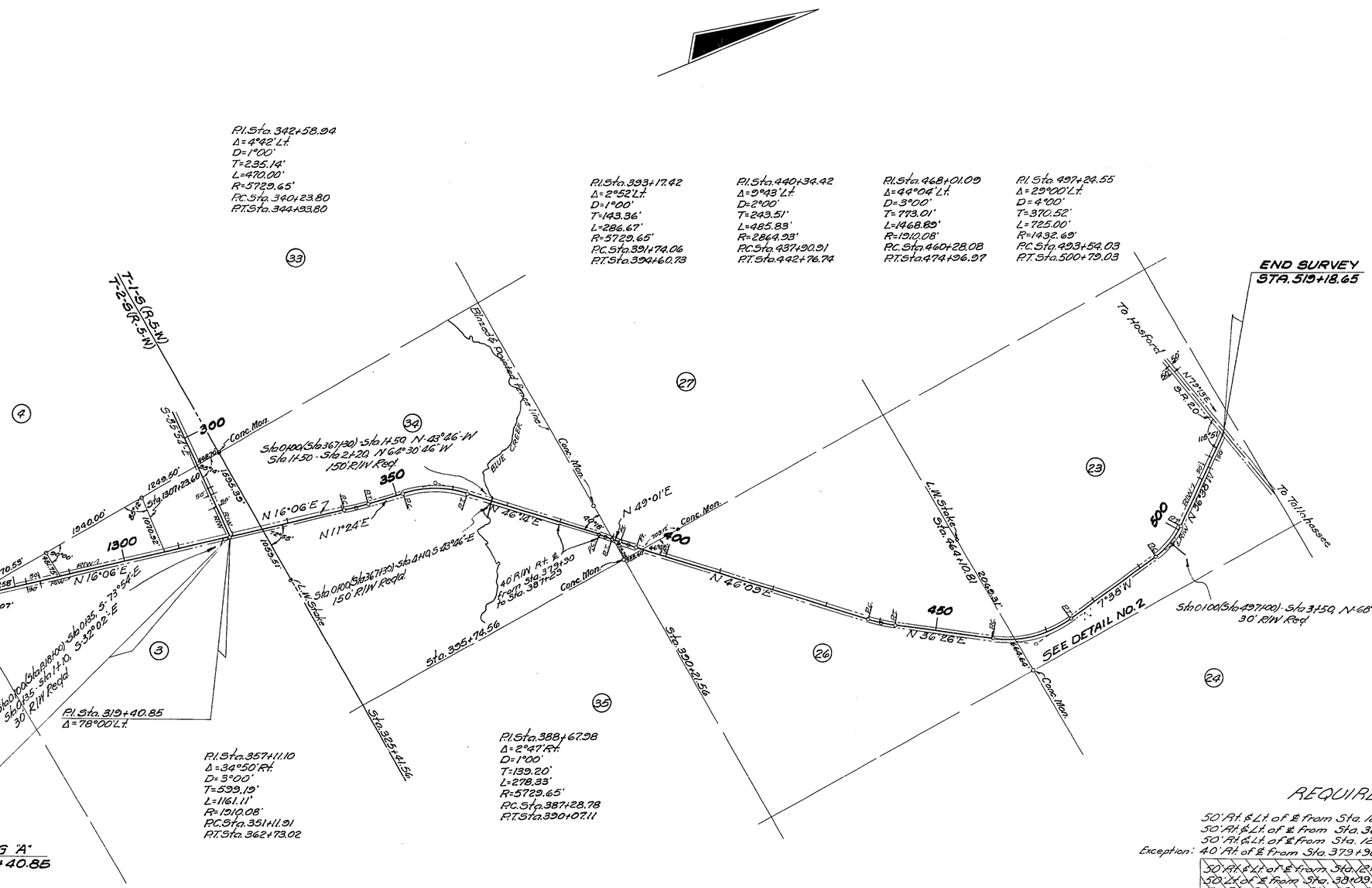

REQUIRED R/W

50' Rt. & Lt. of ℄ from Sta. 12+31.21 to Sta. 25+55.96
50' Rt. & Lt. of ℄ from Sta. 38+09.82 to Sta. 519+18.65
50' Rt. & Lt. of ℄ from Sta. 1274+66.35 to Sta. 1319+40.85 (Leg "A")
Exception: 40' Rt. of ℄ from Sta. 379+90 to Sta. 387+29

30' Rt. & Lt. of ℄ from Sta. 12+13.21 to Sta. 25+55.96
30' Lt. of ℄ from Sta. 38+09.82 to Sta. 379+18.65
30' Rt. of ℄ from Sta. 38+09.82 to Sta. 379+93
Variea: from 38' Rt. of ℄ Sta. 379+93 to 40' Rt. of ℄ Sta. 383+54
30' Rt. of ℄ from Sta. 383+54 to Sta. 519+18.65
30' Rt. & Lt. of ℄ from Sta. 1274+66.35 to Sta. 1319+40.85 (LEG "A")

EXISTING R/W

50' Rt. of ℄ from Sta. 25+55.96 to Sta. 38+09.82
50' Lt. of ℄ from Sta. 25+55.96 to Sta. 29+00
80' Lt. of ℄ from Sta. 29+00 to Sta. 33+50
50' Lt. of ℄ from Sta. 33+50 to Sta. 38+09.82

STATE OF FLORIDA
STATE ROAD DEPARTMENT

RIGHT OF WAY MAP

SECTION No. 5652-175
ROAD No. S-267 LIBERTY COUNTY

SCALE 1" = 1000'	NAMES	DATES	APPROVED BY
DRAWN			
TRACED	H.L.G. & W.D.S.	12-27-55	DIVISION ENGINEER
INDEXED	W.C.S.	3-27-56	
REVISED	W.C.S.	12-5-56	STATE HIGHWAY ENGINEER
REVISED	W.C.S.	12-19-56	3-2-56