FED. ROAD DIV. No.	STATE	PROJECT No.	FISCAL YEAR	SHEET No.
3	FLA.	56514-2601	68	1

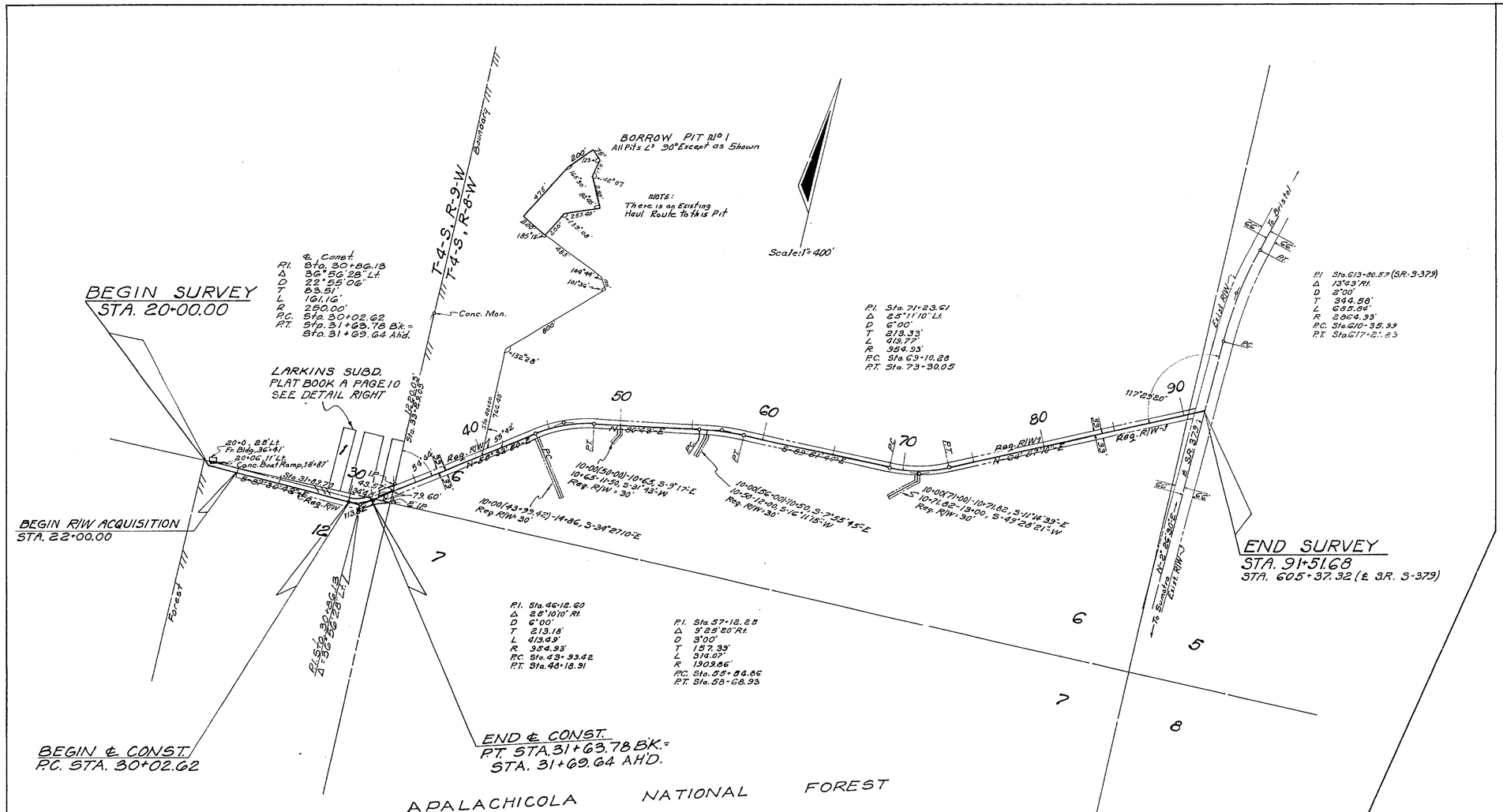

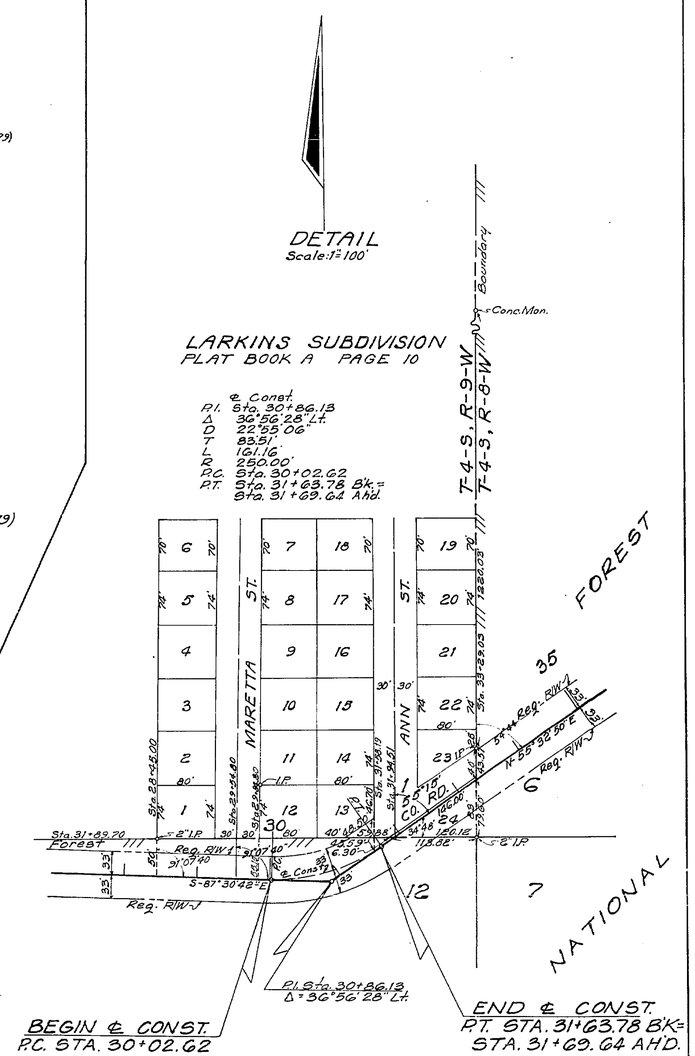

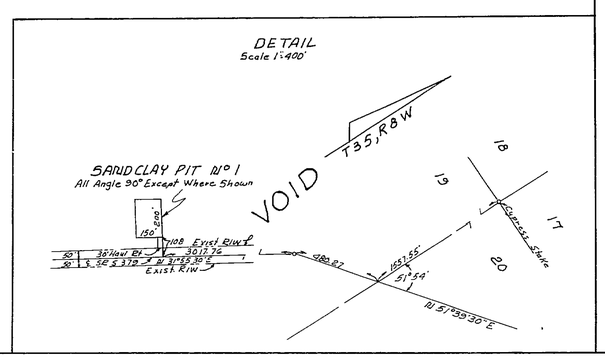

UTILITY POLES					
POWER			TELEPHONE		
STA.	RT.	LT.	STA.	RT.	LT.
22+85	35'		25+85	35'	
66+60	37'		27+10		47'
77+69		38'	66+60	37'	
82+76	30'		77+69		38'
			82+76	30'	
Owner: Talquin Elect. Co-op.			Owner: St. Joseph Tele. & Teleg. Co.		

STATE OF FLORIDA
STATE ROAD DEPARTMENT

RIGHT OF WAY MAP

STATE ROAD No. LIBERTY COUNTY

	BY	DATE	APPROVED BY	DATE
DRAWN				
TRACED	JW	8/21/68		DISTRICT ENGINEER
CHECKED				
COMPARED				ENGINEER OF RIGHTS OF WAY
INDEXED				STATE HIGHWAY ENGINEER

REVISION	BY	DATE
P.I. Void	BW-WGS	12-30-68
Pits	JW-MHG	11-18-68

SECTION 56514-2601 SHEET 1 OF 1

FROM LARKINS FISH CAMP TO S.R.-S-379