FED. ROAD DIV. No.	STATE	PROJECT No.	FISCAL YEAR	SHEET No.
3	FLA.	56507-2601		1

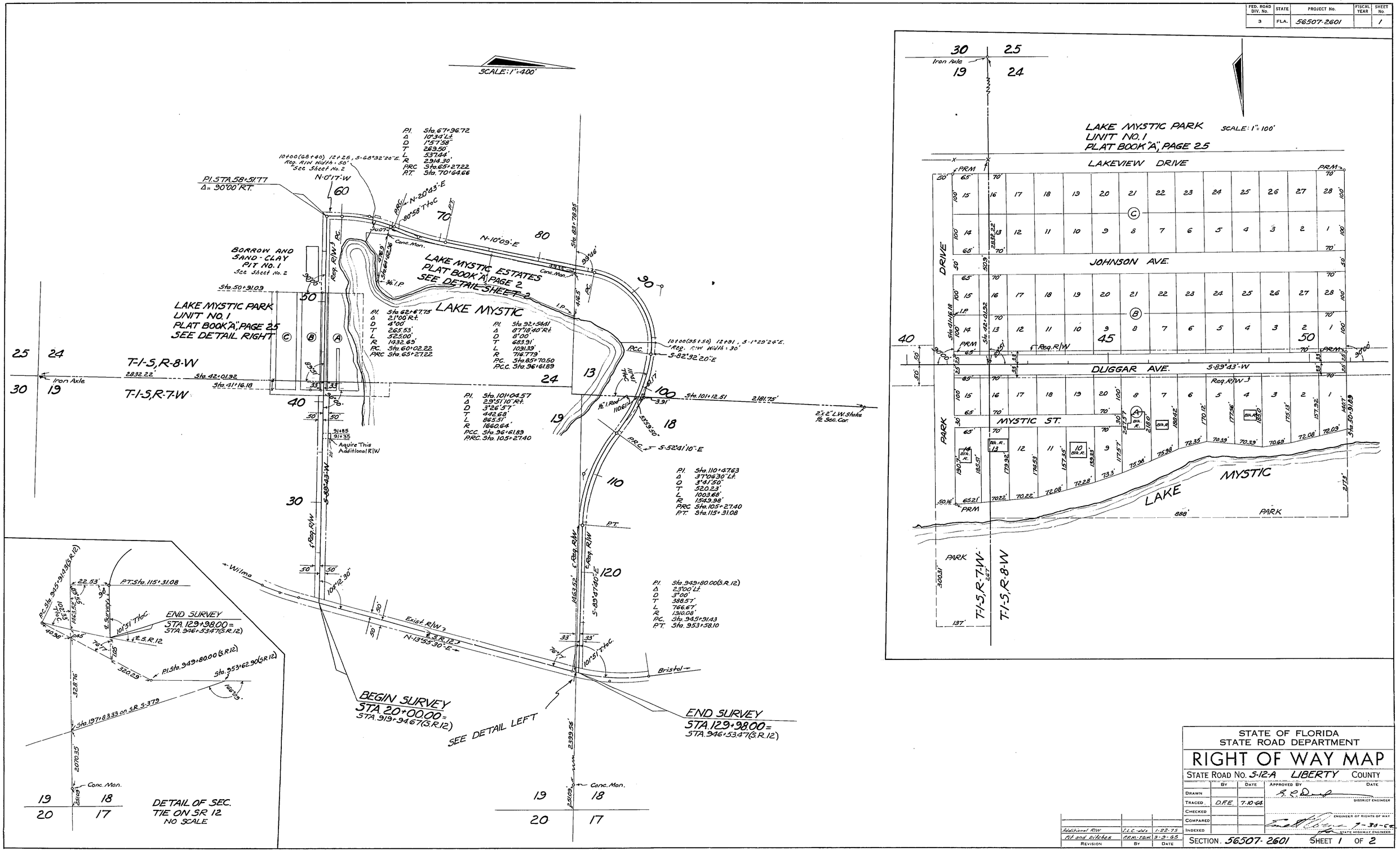

STATE OF FLORIDA
STATE ROAD DEPARTMENT

RIGHT OF WAY MAP

STATE ROAD NO. S-12-A LIBERTY COUNTY

	BY	DATE	APPROVED BY	DATE
DRAWN				
TRACED	D.F.E.	7-10-64	DISTRICT ENGINEER	
CHECKED				
COMPARED			ENGINEER OF RIGHTS OF WAY	
INDEXED			STATE HIGHWAY ENGINEER	7-30-64

REVISION	BY	DATE
Additional R/W	I.L.C.-dds	1-22-75
Pit and Ditches	P.R.M.-T.O.W.	3-9-65

SECTION. 56507-2601 SHEET 1 OF 2

LAKE MYSTIC ROAD

FED. ROAD DIV. No.	STATE	PROJECT No.	FISCAL YEAR	SHEET No.
3	FLA.	56507-2601		2

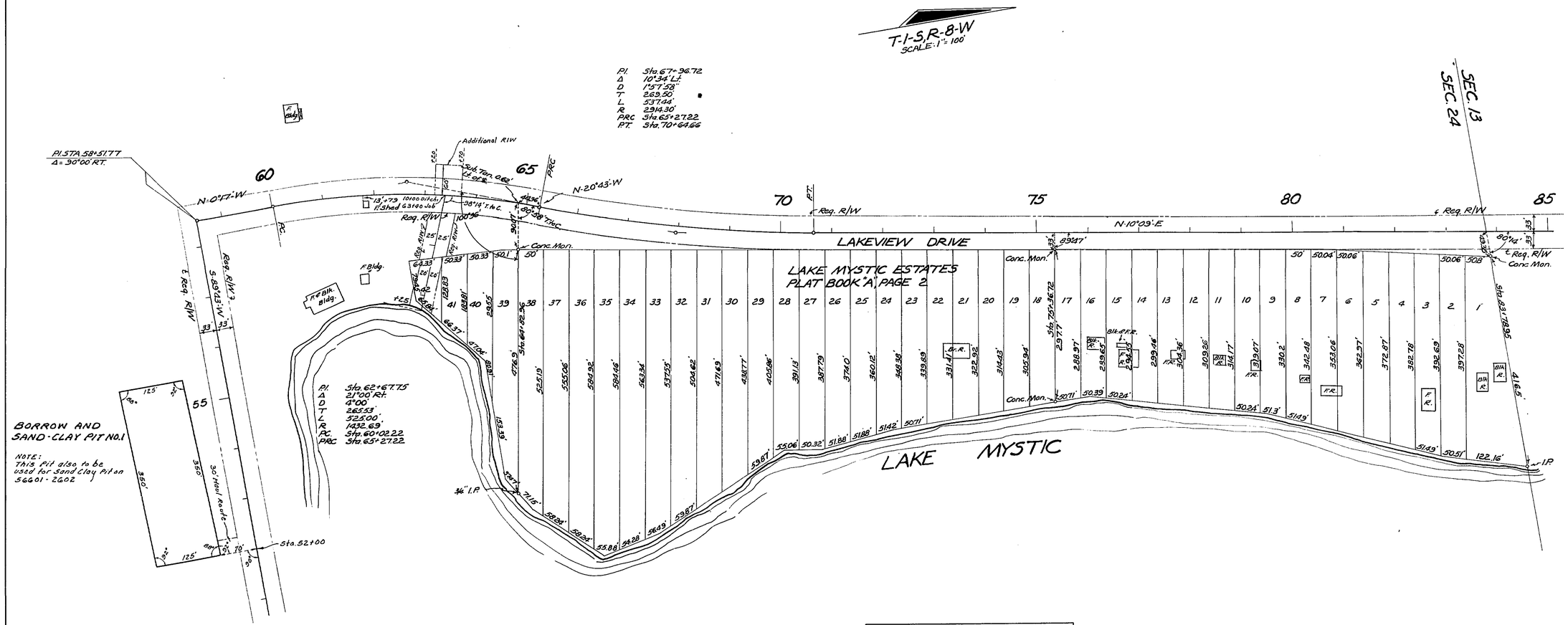

DETAIL OF TELEPHONE CABLE
NO SCALE

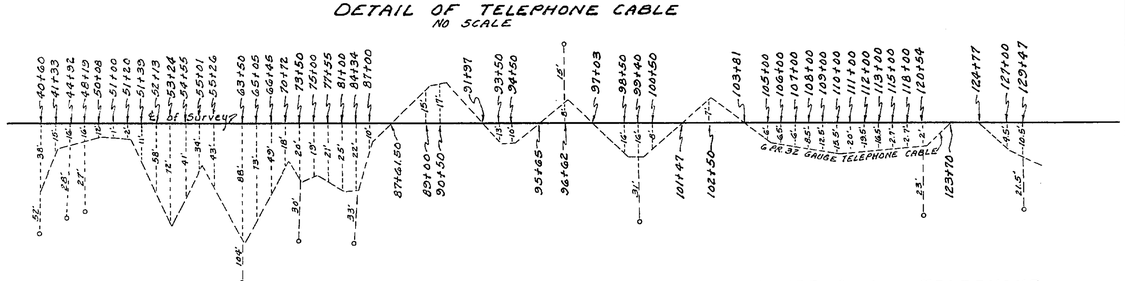

OWNER: ST. JOE TELEPHONE

UTILITY POLES

POWER			TELEPHONE		
STA.	RT.	LT.	STA.	RT.	LT.
60+77		11'	40+64		18'
66+97	6'		44+33		19'
73+22		21'	47+08		19'
75+19		23'	49+38		20'
75+82	29'		52+86	25'	
76+86		24'	55+17	8'	
76+87	29'		58+12	12'	
78+72		27'	61+76		30'
80+89		29'	70+63	29'	
80+91	32'		73+50	30'	
86+96		23'	75+82	29'	
94+67		14'	76+87	29'	
97+71		14'	78+71	30'	
101+19		29'	80+91	32'	
104+73		22'	82+88	32'	
109+34		29'	84+48		16'
113+91		21'	94+67		14'
118+65	16'		96+62		15'
118+68		29'			
121+51	18'				
124+73		29'			
129+48	21'				
129+56		14'			
Owner: Talquin Elec. Coop			Owner: St. Joseph Tele. Co.		

Revision	By	Date
Ditch R/W	J.G.-T.D.W.	6-25-65
Fill and Ditch	R.R.M.-T.D.W.	3-3-65

STATE OF FLORIDA
STATE ROAD DEPARTMENT

RIGHT OF WAY MAP

STATE ROAD No. 5-12-A LIBERTY COUNTY

	By	Date	Approved By	Date
Drawn				
Traced	D.F.E.	7-10-64	District Engineer	
Checked				
Compared			Engineer of Rights of Way	
Indexed			State Highway Engineer	7-30-65

SECTION. 56507-2601 SHEET 2 OF 2

LAKE MYSTIC ROAD