FED. ROAD DIV. No.	STATE	F. A. PROJECT NO.	FISCAL YEAR	SHEET No.
3	FLA.			1

BOOK NUMBERS
1005508
1005507

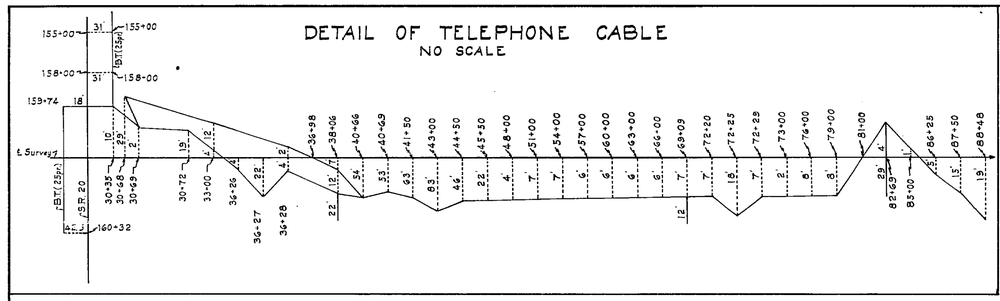

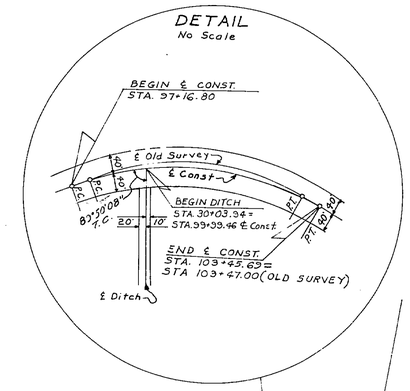

CURE DATA ON ℄ CONST.
P.I. STA. 48+21.67
Δ 63°16'34" Lt.
D 5°00'
T 706.02'
L 1265.52'
R 1145.92'
P.C. STA. 39+15.65
P.T. STA. 51+81.17 Bk=
STA. 52+05.59 Ahd.

CURVE DATA ON OLD SURVEY	
P.I.	Sta. 43+10.36
Δ	54°12'10" Lt.
D	6°00'
T	488.69'
L	903.40'
R	954.93'
P.C.	Sta. 38+21.67
P.T.	Sta. 47+25.07

CURVE DATA ON NEW SURVEY	
P.I.	Sta. 46+21.67
Δ	63°16'34" Lt.
D	6°00'
T	588.35'
L	1054.60'
R	954.93'
P.C.	Sta. 40+33.32
P.T.	Sta. 50+87.92

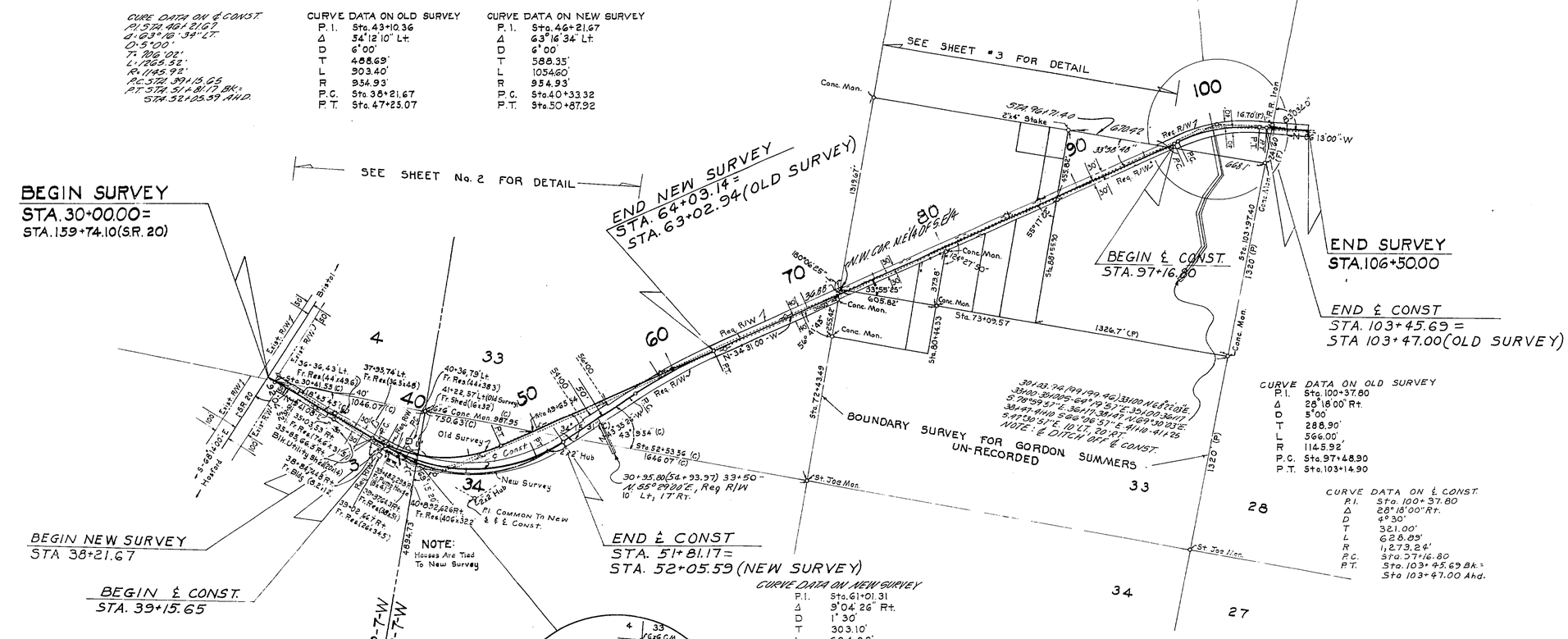

CURVE DATA ON OLD SURVEY
P.I. Sta. 100+37.80
Δ 28°18'00" Rt.
D 5°00'
T 288.90'
L 566.00'
R 1145.92'
P.C. Sta. 97+48.90
P.T. Sta. 103+14.90

CURVE DATA ON ℄ CONST.
P.I. Sta. 100+37.80
Δ 28°18'00" Rt.
D 4°30'
T 321.00'
L 628.89'
R 1,273.24'
P.C. Sta. 97+16.80
P.T. Sta. 103+45.69 Bk=
Sta 103+47.00 Ahd.

CURVE DATA ON NEW SURVEY
P.I. Sta. 61+01.31
Δ 9°04'26" Rt.
D 1°30'
T 303.10'
L 604.93'
R 3819.72'
P.C. Sta. 57+98.21
P.T. Sta. 64+03.14

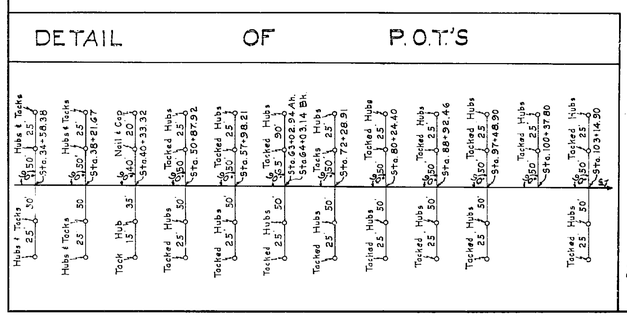

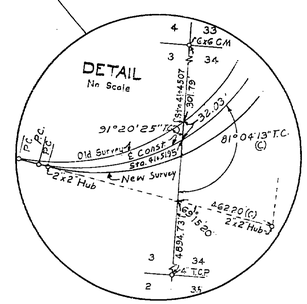

UTILITY OWNERS
POWER: Talquin Electric Coop.
TELEPHONE: St. Joe Telephone & Telegraph

REVISION	BY	DATE
Dist. Angle, Sta. Bearing JP-ALL		8-27-75
R/W	J.P.	6-11-75
Added STA. & DITCH C.N.-ALL		3-19-75

B.I. NO. 326850

STATE OF FLORIDA
DEPARTMENT OF TRANSPORTATION

RIGHT OF WAY MAP

STATE ROAD NO. LIBERTY COUNTY

	BY	DATE	APPROVED BY	DATE
DRAWN				
TRACED	C.H.	10-3-74	DISTRICT ENGINEER	
CHECKED	R.G.M.	1-15-75	Cecil L. Ratcliff for	3-14-75
COMPARED			ENGINEER OF RIGHT OF WAY	
INDEXED			STATE HIGHWAY ENGINEER	

SECTION 56506-2603 SHEET 1 OF 3

FROM S.R. 20 TO NORTH 1½ MILES VIA STOKES ROAD

FED. ROAD DIV. No.	STATE	F A PROJECT NO.	FISCAL YEAR	SHEET No.
3	FLA.			2

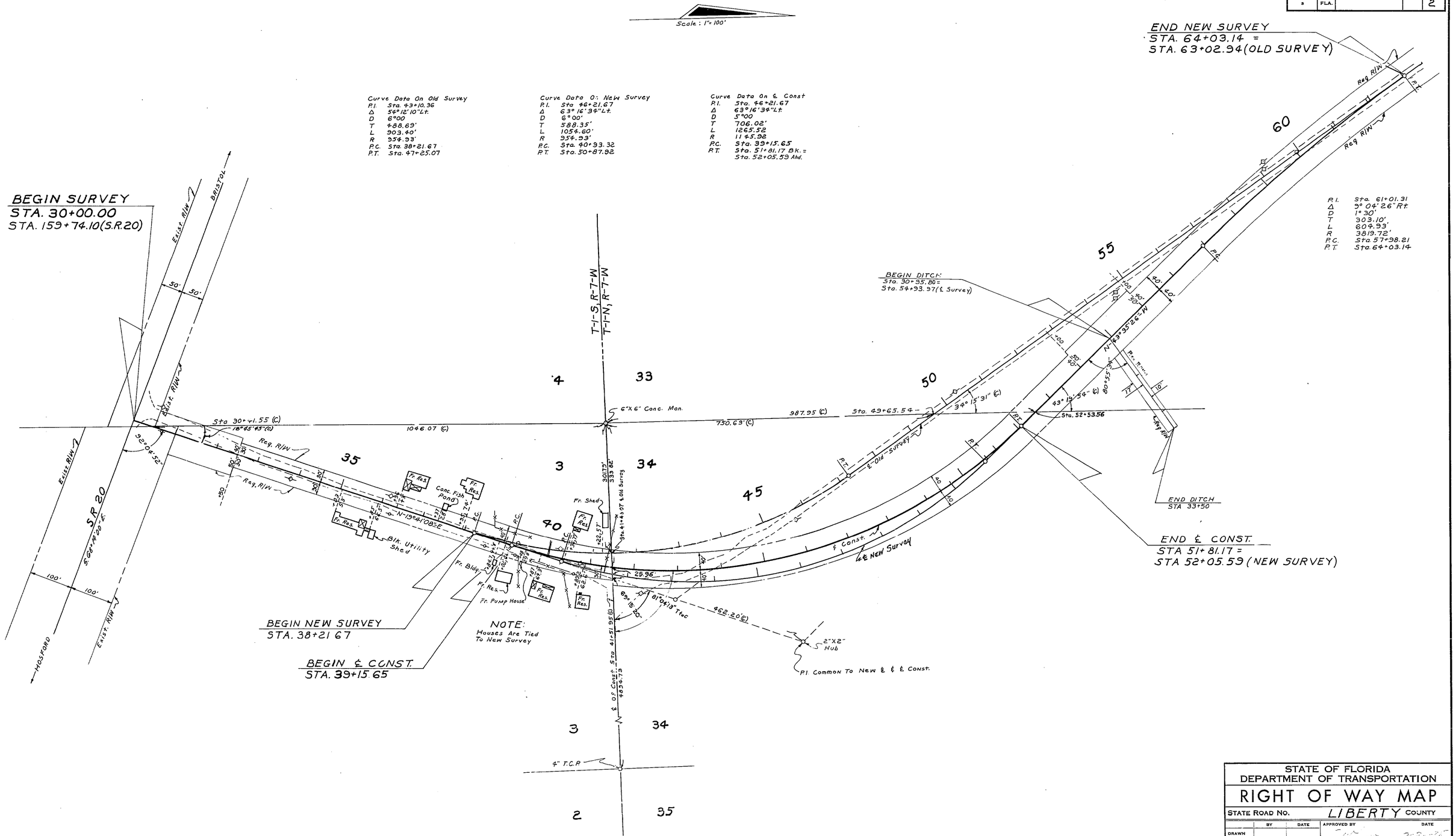

REVISION	BY	DATE
Bearing Arrow Heads	JP-ALL	8-27-75
R/W	J.P.	8-11-75

STATE OF FLORIDA
DEPARTMENT OF TRANSPORTATION

RIGHT OF WAY MAP

STATE ROAD NO. LIBERTY COUNTY

	BY	DATE
DRAWN		
TRACED	R.G.M.	2-7-75
CHECKED	C.H.	2-18-75
COMPARED		
INDEXED		

APPROVED BY — DATE
DISTRICT ENGINEER
Cecil L. Ratcliff 3-14-75
for ENGINEER OF RIGHT OF WAY
STATE HIGHWAY ENGINEER

SECTION 56506-2603 SHEET 2 OF 3

FROM S.R. 20 TO NORTH 1½ MILES VIA STOKES ROAD

FED. ROAD DIV. No.	STATE	F A PROJECT NO.	FISCAL YEAR	SHEET No.
3	FLA.			3

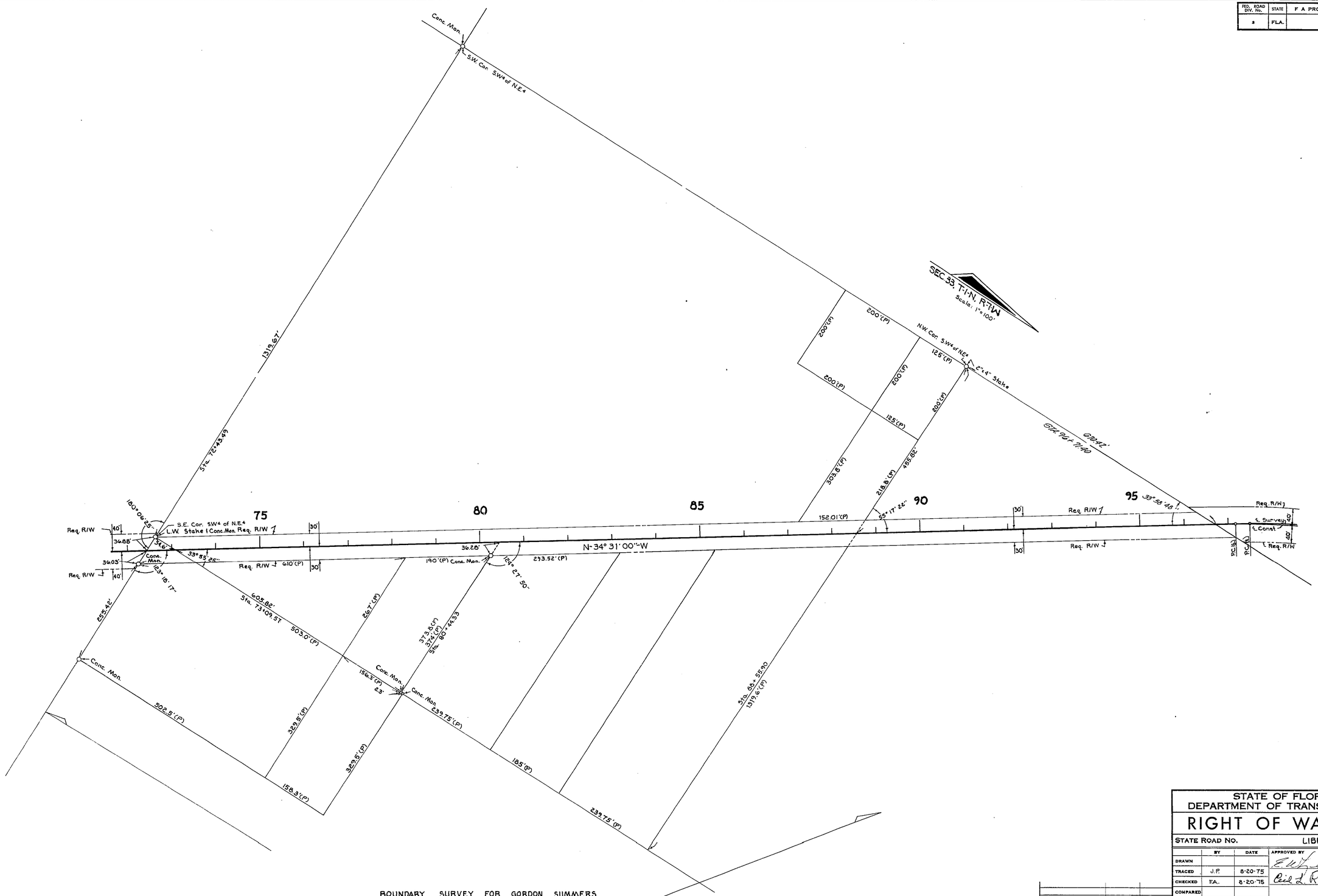

BOUNDARY SURVEY FOR GORDON SUMMERS
UN-RECORDED

REVISION	BY	DATE
Cal Angle Sta.	J.P. ALL	8-27-75

STATE OF FLORIDA
DEPARTMENT OF TRANSPORTATION

RIGHT OF WAY MAP

STATE ROAD NO. LIBERTY COUNTY

	BY	DATE	APPROVED BY	DATE
DRAWN			E. W. Lee	8-25-75
TRACED	J.P.	8-20-75	DISTRICT ENGINEER	
CHECKED	F.A.	8-20-75	Cecil L. Ratcliff	8-28-75
COMPARED			for ENGINEER OF RIGHT OF WAY	
INDEXED			STATE HIGHWAY ENGINEER	

SECTION 56506-2603 SHEET 3 OF 3

FROM S.R. 20 TO NORTH 1½ MILES VIA STOKES ROAD