FED. ROAD DIV. No.	STATE	PROJECT No.	FISCAL YEAR	SHEET No.
3	FLA.	56504-2602		1

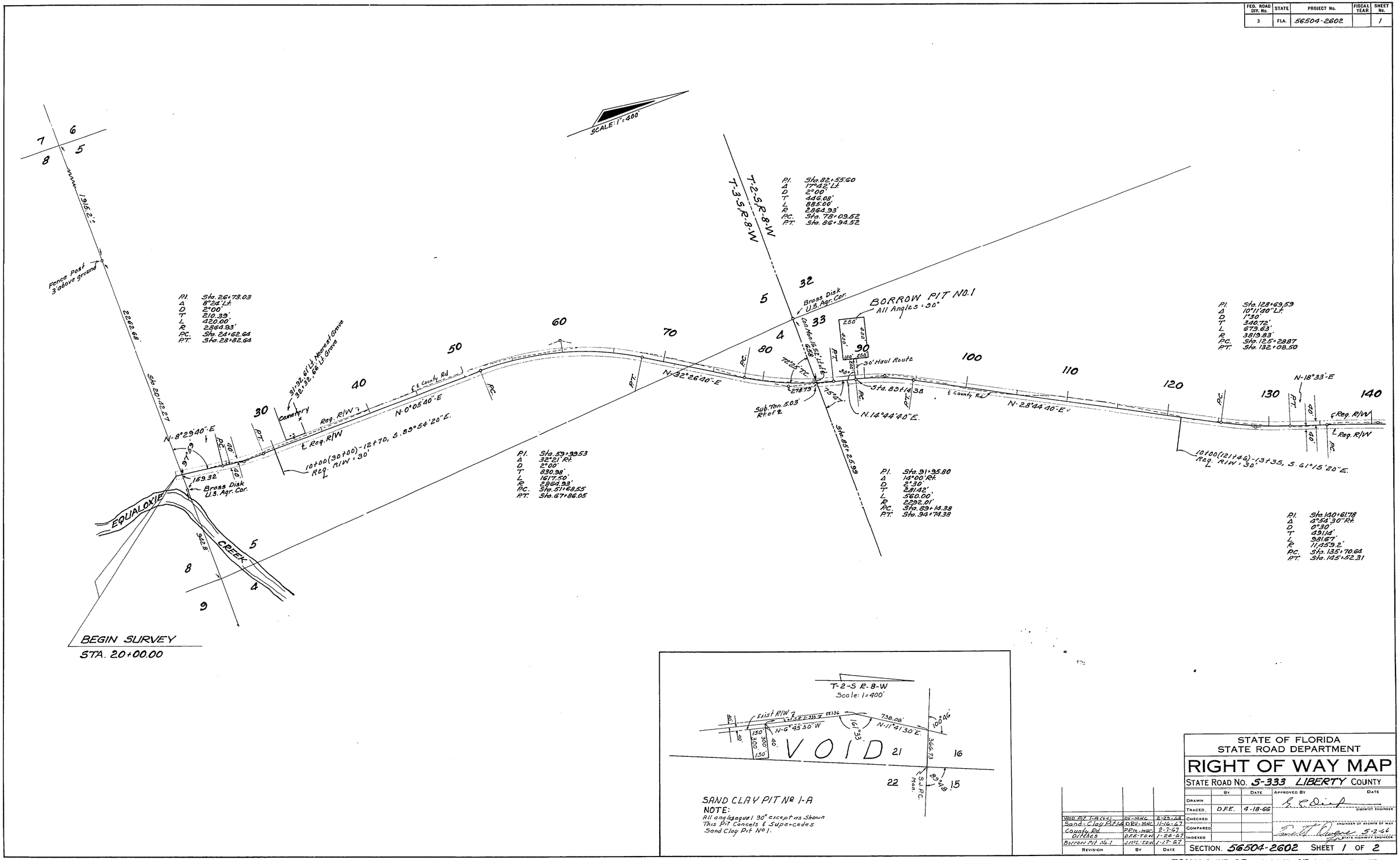

REVISION	BY	DATE
Void Pit 1-A (cs)	DV-MHC	2-29-68
Sand-Clay Pit 1-A	DRV-MHC	11-16-67
County Rd.	PRM-MHC	2-7-67
Ditches	DFE-TOW	1-24-67
Borrow Pit No. 1	JMC-TOW	1-17-67

STATE OF FLORIDA
STATE ROAD DEPARTMENT

RIGHT OF WAY MAP

STATE ROAD No. S-333 LIBERTY COUNTY

	BY	DATE	APPROVED BY	DATE
DRAWN				
TRACED	D.F.E.	4-18-66		DISTRICT ENGINEER
CHECKED				
COMPARED				ENGINEER OF RIGHTS OF WAY
INDEXED				5-2-66 STATE HIGHWAY ENGINEER

SECTION. 56504-2602 SHEET 1 OF 2

EQUALOXIE CR. TO END OF EXIST. PAVT.

FED. ROAD DIV. No.	STATE	PROJECT No.	FISCAL YEAR	SHEET No.
3	FLA.	56504-2602		2

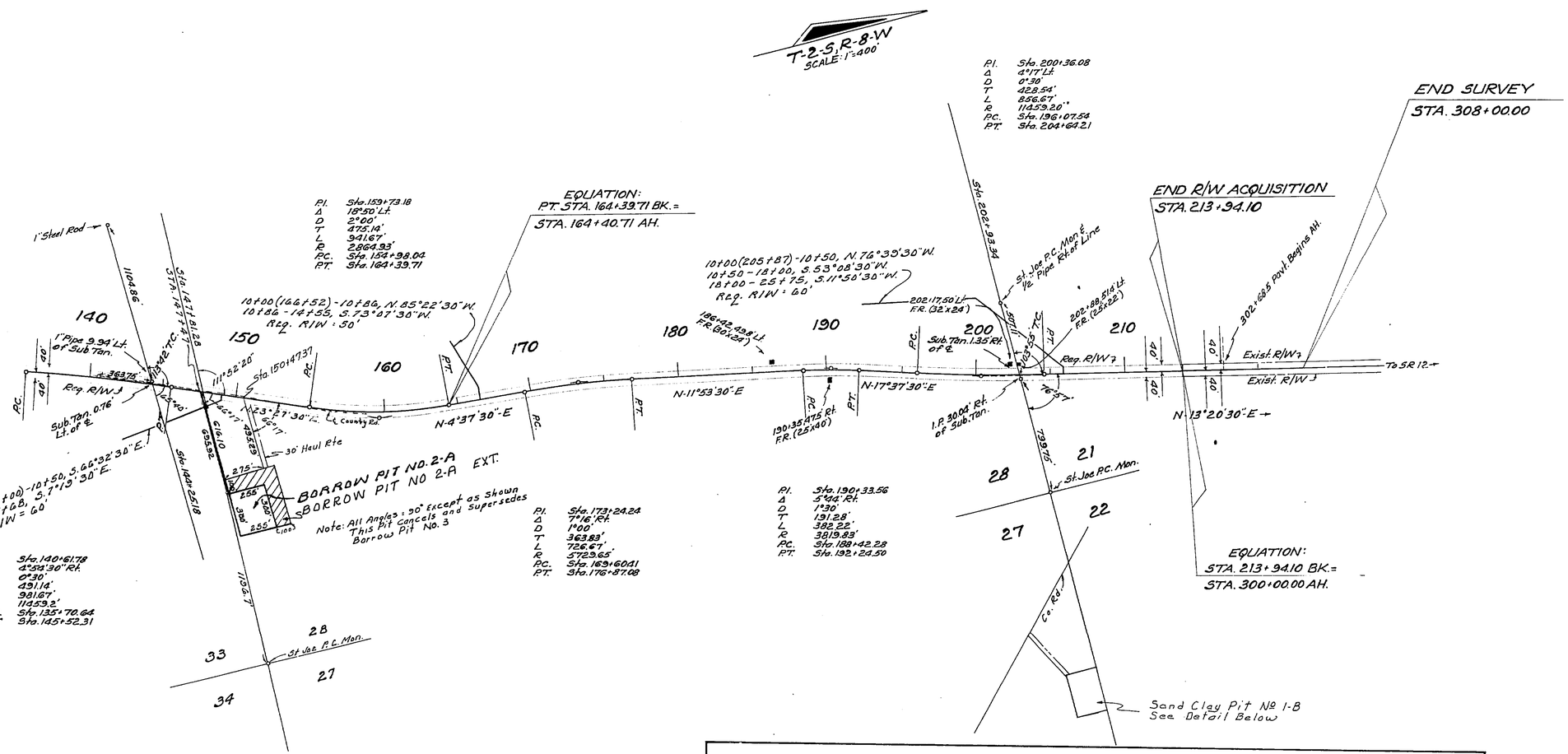

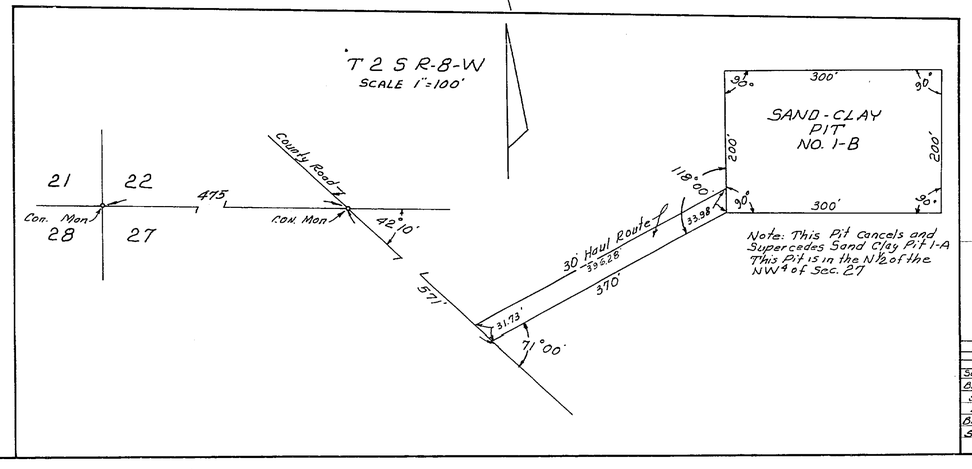

UTILITY POLES

POWER STA.	POWER RT.	POWER LT.	TELEPHONE STA.	TELEPHONE RT.	TELEPHONE LT.	TELEPHONE STA.	TELEPHONE RT.	TELEPHONE LT.
22+54	27'		54+64		37'	175+38		17'
26+75	16.5'		56+28		28'	177+09		13.5'
30+76	3'		57+96		28'	178+51		15.5'
35+27		6'	59+66		33'	180+54		15'
40+34		15'	76+60		30'	182+29		16'
45+27		25'	78+32		18'	183+98		14.5'
50+21		24'	80+04		20'	185+66		16'
89+62	31'		81+67		12'	187+35		14'
112+59		29.5'	83+43		20'	189+06	15'	
117+15		6'	85+15		15'	190+78	19'	
122+13	18'		86+75		10'	192+48	20.5'	
127+0	2'		88+50		6'	194+21	19.5'	
131+09	32'		89+62	31'		195+92	17'	
131+96		26'	90+15	22.5'		197+62	14'	
136+70		23'	91+89		33'	199+31	17'	
141+49		31'	93+58		37'	201+03	19'	
146+48		20'	95+26		30'	202+74	19'	
151+36		17'	96+94		25'	204+43	16.5'	
155+36	21.5'		98+65		13'	206+16	14'	
160+00	28'		100+36		2.5'	207+84	12'	
163+83	36'		102+06	3.5'		209+55	12'	
164+55		31'	104+00		8'	211+26	14'	
174+77		21'	110+66		28'	212+98	12.5'	
179+62		18'	112+37		26.5	300+53	16.5'	
184+63		19.5'	114+07		26'	303+17	33.5'	
189+68	21.5'		115+76		20'	305+79	34.5'	
194+45	25'		117+49		12.5	307+03	37.5'	
199+49	22'		119+17		4'			
202+65	15.5'		120+88	4.5'				
204+88	13'		122+65	17.5'				
209+45		15'	124+32	17'				
213+03		39.5'	126+04	12'				
304+02		33.5'	127+69	4'				
306+99		33.5'	129+44.5	4.5'				
			131+15		15.5'			
			132+83		17'			
			134+57		18'			
			136+27		19.5'			
			137+97		19'			
			139+71		23'			
			141+36		26'			
			143+07		21'			
			144+72		19'			
			146+41		17'			
			148+16		15'			
			149+87		15'			
			151+57		12'			
			153+28		11'			
			154+96		8'			
			155+36	21.5'				
			156+67	24'				
			158+38	22'				
			160+09	23'				
			161+79	24'				
			163+60		15'			
			165+18		22'			
			166+90		22'			
			168+58		20'			
			170+30		15'			
			172+0		15'			
			173+71		18'			
Owner: Talquin Elec. Coop.			Owner: St. Joseph Tele. Co.					

REVISION	BY	DATE
Sand Clay Pit 1-B	D.F.E.-MMC	2-14-68
Bor. Pits No. 2-A & 3	D.F.E.-MMC	12-12-67
Sec. Line	D.R.V.-T.D.W.	11-15-67
Ditches	D.F.E.-T.D.W.	4-6-67
Borrow Pit No. 2	D.F.E.-T.D.W.	1-24-67
S.C. Pit No. 1	J.M.C.-W.C.S.	1-17-67
	J.M.C.-W.C.S.	10-5-66

STATE OF FLORIDA
STATE ROAD DEPARTMENT

RIGHT OF WAY MAP

STATE ROAD No. S-333 LIBERTY COUNTY

	BY	DATE	APPROVED BY	DATE
DRAWN				
TRACED	D.F.E.	4-18-66		DISTRICT ENGINEER
CHECKED				
COMPARED				ENGINEER OF RIGHTS OF WAY
INDEXED				5-2-66 STATE HIGHWAY ENGINEER

SECTION. 56504-2602 SHEET 2 OF 2

EQUALOXIE CR. TO END OF EXIST. PAV'T.