5602 proj. (5233) 1247 1 of 4

FED. ROAD DIST. No.	STATE	FED. AID PROJ. No.	FISCAL YEAR	SHEET NO.	TOTAL SHEETS
8	FLA.	5233 (1247)	1939	1	4

Book No. 13742
" " 15680

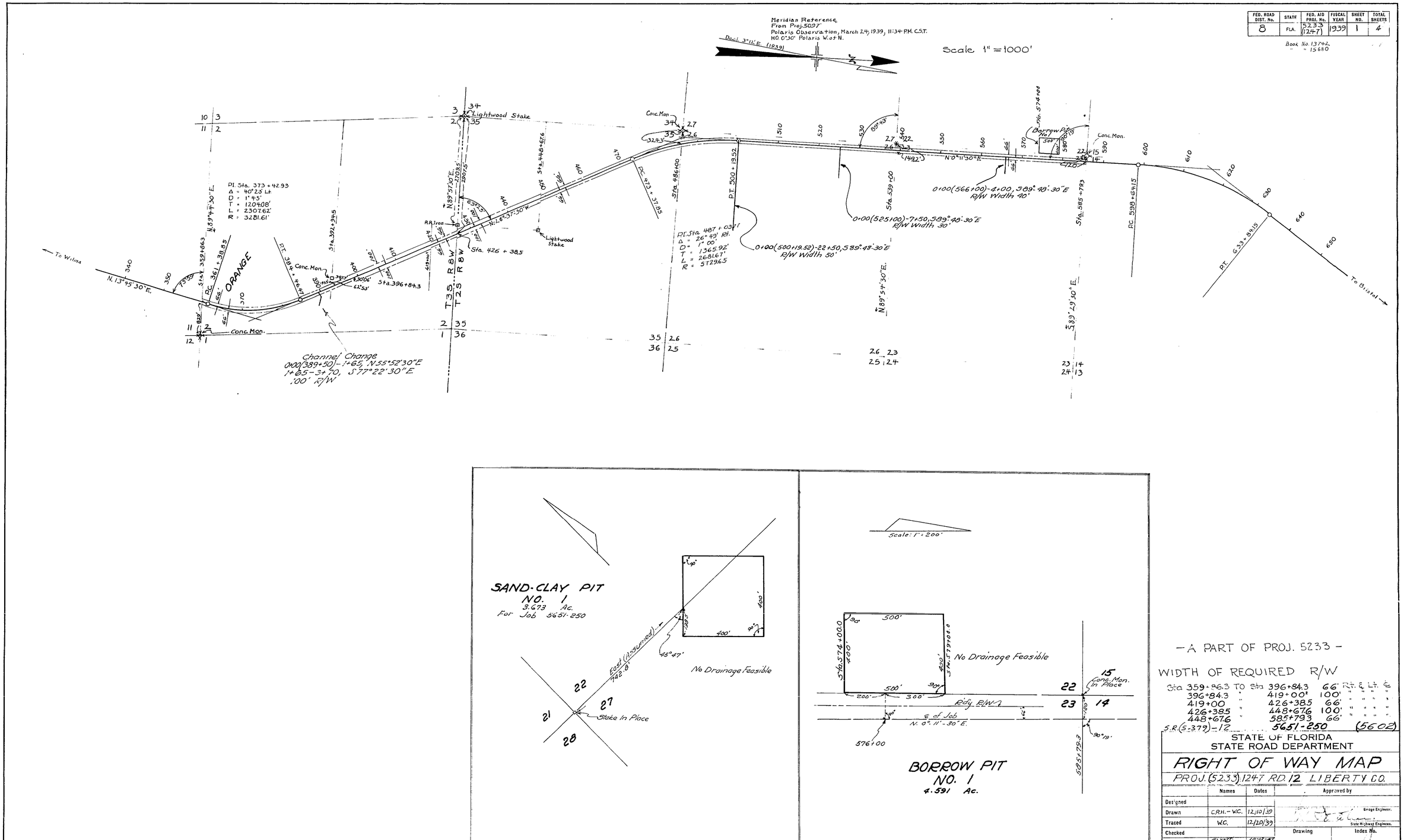

— A PART OF PROJ. 5233 —

WIDTH OF REQUIRED R/W

Sta 359+86.3	TO	Sta 396+84.3	66'	Rt. & Lt. ℄
396+84.3	"	419+00±	100'	" " " "
419+00	"	426+38.5	66'	" " " "
426+38.5	"	448+67.6	100'	" " " "
448+67.6	"	585+79.3	66'	" " " "

S.R. (5-379) - 12 5651-250 (5602)

STATE OF FLORIDA
STATE ROAD DEPARTMENT

RIGHT OF WAY MAP

PROJ. (5233) 1247 RD. 12 LIBERTY CO.

	Names	Dates	Approved by
Designed			Bridge Engineer.
Drawn	C.R.H. - W.C.	12/10/39	
Traced	W.C.	12/20/39	State Highway Engineer.
Checked			Drawing / Index No.
Revised	[illegible]	10-12-47 / 8-7-50 / 7-19-50 / 11-14-50	

5602 proj. (5233) 1247 2 of 4

FED. ROAD DIST. No.	STATE	FED. AID PROJ. No.	FISCAL YEAR	SHEET NO.	TOTAL SHEETS
8	FLA.		1940	2	4

Bk. No. 13607
Bk. No. 13712
Bk. No. 13680

MERIDIAN REFERENCE
From Proj. 5097
March 24, 1939, 11:34 P.M. C.S.T.
H.O. 0°30', Polaris West of North

Decl. 3°12' E. (1939)

Scale: 1" = 1000'

EQUATION
Sta. 824+58.56 =
Sta. 824++095 Ah.

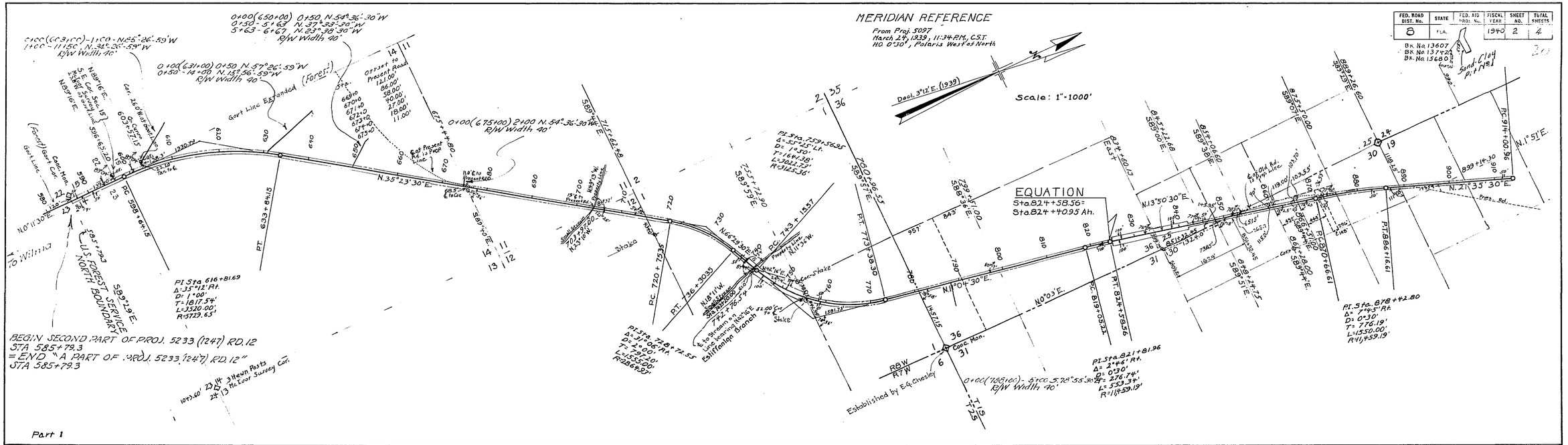

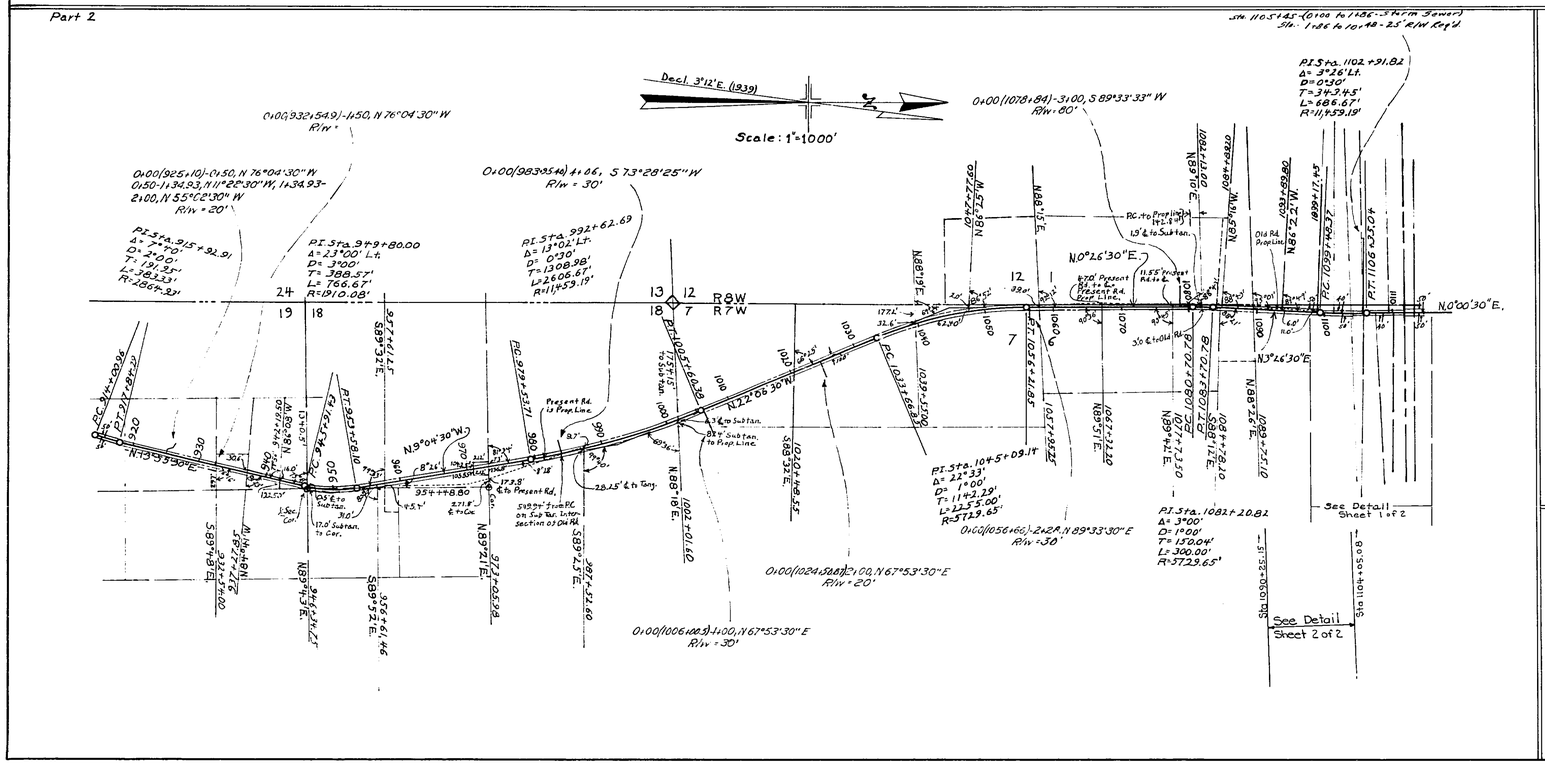

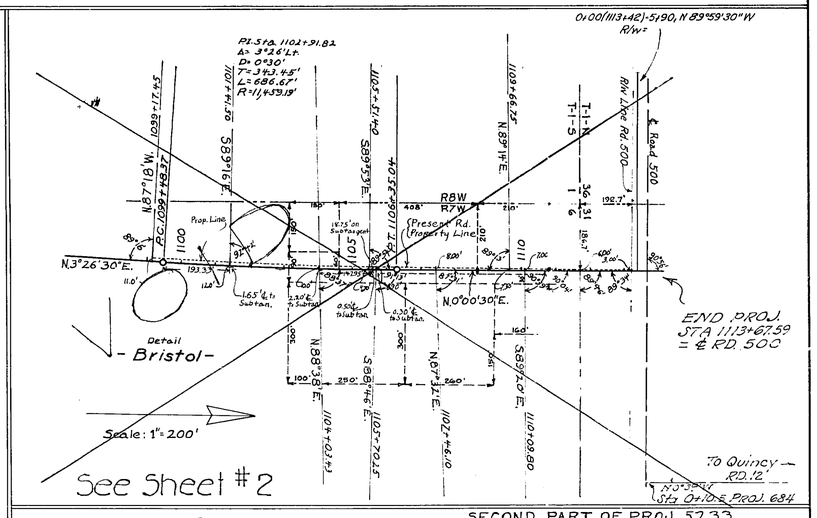

WIDTH OF REQUIRED R/W

Sta. 585+79.30	to	740+00	50' Lt. & Rt.
" 740+00	"	755+00	100' " " "
" 755+00	"	825+00	50' " " "
" 825+00	"	842+00	100' " " "
" 842+00	"	1104+0504	50' Rt.
" 842+00	"	1099+1745	50' Lt.
" 1104+0504	"	1111+71.00	40' Rt.
" 1099+1745	"	1111+71.00	40' Lt.
" 1111+71.00	"	1113+67.59	45' Rt. & Lt.

SECOND PART OF PROJ. 5233
State Roads (67 & 379) 12
Sta. 585+79.30 to Sta. 1113+67.59 = 10.001 Miles.

5651-250
5602
New S.P. No. 5-379

STATE OF FLORIDA
STATE ROAD DEPARTMENT

RIGHT OF WAY MAP

PROJ. (5233) RD. 12, LIBERTY COUNTY

1247	Names	Dates	Approved by
Designed			Bridge Engineer.
Drawn	G.A.	2/12/40	
Traced	W.C.	2/14/40	State Highway Engineer.
Checked			Drawing / Index No.
Revised			

5602 Proj. (5233) 1247 3 of 4

TABULATION OF DEEDS IN FILE

SRD NO.	GRANTOR	INSTRUMENT	DATE OF EXEC.	RECORDED BOOK	RECORDED PAGE	CLERKS NO.	REMARKS
1	W. A Lewis et ux	R/W Deed	1-22-40	28	284		R/W
2	U. S. Forest Service	Letter	1-16-40				
3	" " "	S.U. Permit	2-3-40				R/W
4							
5	O.M. Revell	Timber Deed	11-17-41	"C"	105		R/W
6							
7							
8							
9							
10							
11							
12							
13							
14	Federal Land Bank of Columbia	F. Rel. Lien	8-6-41				R/W
15							
16							
17							
18							
19							
20							
21							
22							
23							
24							
25	Liberty County	B. Pit, Dirt,					
26							
27							
28							
29	Liberty Co. vs. C.F. Granzow et als	Order of Taking	9-17-47				
30							
31							
32							
33							
34							
35							
36							
37							
38	Federal Land Bank of Columbia	F. Rel. Lien	8-21-41				R/W
39							
40							
41							
42							
43							
44							
45							
46							
47							
48	Federal Land Bank of Columbia	P. Rel. Lien	9-11-41				R/W
	L. B. Shuler	Abstract	7-15-40				
	" "	"	8-17-40				
49							
50							
51							
52							
53							
54							
55							
56							
57							
58							
59							
60							
61							
62							
63							
64							
65							
66							
67	Watson Sikes & Doris Sikes	Petition	VOID - not Required				
68	VOID - Not Required						
69	O.O. Miller	Tax Sale Certif.	3-6-42	"C"	117		R/W
70	W.A. Lewis	" " "	12-1-41	"C"	107		R/W
71							
72	W. H. Walker et ux	Easement	9-2-47	33	222		Ditch
73	T.O. Reese et ux	Easement	9-2-47	33	223		Ditch
74	Maggie J. Jones Jacobs	Easement	9-2-47	33	224		Ditch
75	Neal Lumber & Manufacturing Co.	Easement	9-29-47	33	225		Ditch
76	Harrie W. Olliff et vir	Void (Combined with 75	O.D. EASEMENT				R/W
77	R.C. Williams et ux	Void (Combined with 75	O.D. Easement				R/W
78	Levonia Larkins, et vir	Easement	9-17-47	33	226-7		Ditch
79	A.T. Rankin, widower	Easement	9-2-47	33	227		Ditch
80	A. Sarah E. Lewis, widow	Easement	10-15-47	33	221		Ditch
81	Void (Ownership Changed)						
82	St. Joe Paper Co.	Q.C. Deed	8-5-47	33	163-4		R/W
83	E.L. Henderson & F.V. Henderson	Easement	9-22-47	33	228		B- Pit
84	Liberty County	R/W Contract	8-6-47				R/W
85							
86							
87							
88							
89		Void - Combined with		SRD.	#88		
90		Void - Combined with		SRD.	#88		
91							
92							
93	Board of County Commissioners	Resolution	2-5-51				

FED. ROAD DIST. No.	STATE	FED. AID PROJ. No.	FISCAL YEAR	SHEET NO.	TOTAL SHEETS
8	FLA.	5233	1940	3	4

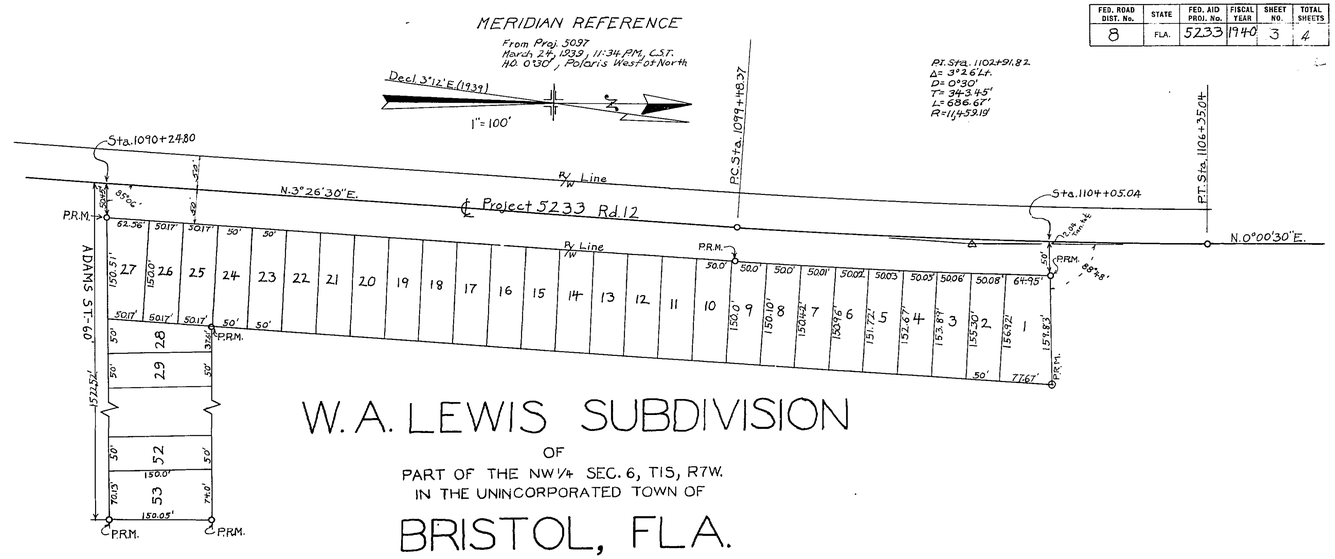

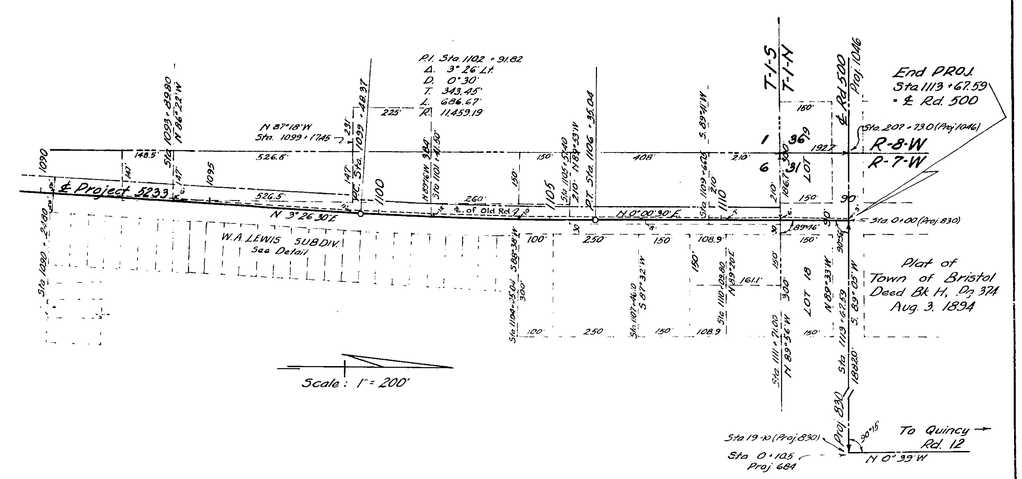

5651-250 Rd 5-379 (5602)

STATE OF FLORIDA
STATE ROAD DEPARTMENT

RIGHT OF WAY MAP

PROJ. (5233) RD. 12, LIBERTY COUNTY

1247	Names	Dates	Approved by
Designed			Bridge Engineer.
Drawn			
Traced	W.C.	3/30/40	State Highway Engineer.
Checked			Drawing / Index No.
Revised		M.E.D.	8302

5602 proj. (5233) 1247 4 of 4

FED. ROAD DIST. No.	STATE	FED. AID PROJ. No.	FISCAL YEAR	SHEET NO.	TOTAL SHEETS
8	FLA.	1247(5233)	'42	4	4

21

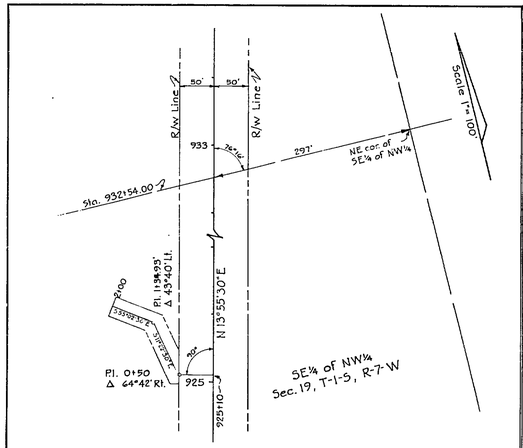

LAT. DITCH LT. OF STA. 925+10
30' R/W

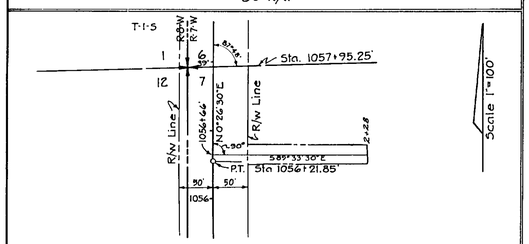

LAT. DITCH RT. OF STA. 1056+66'
30' R/W

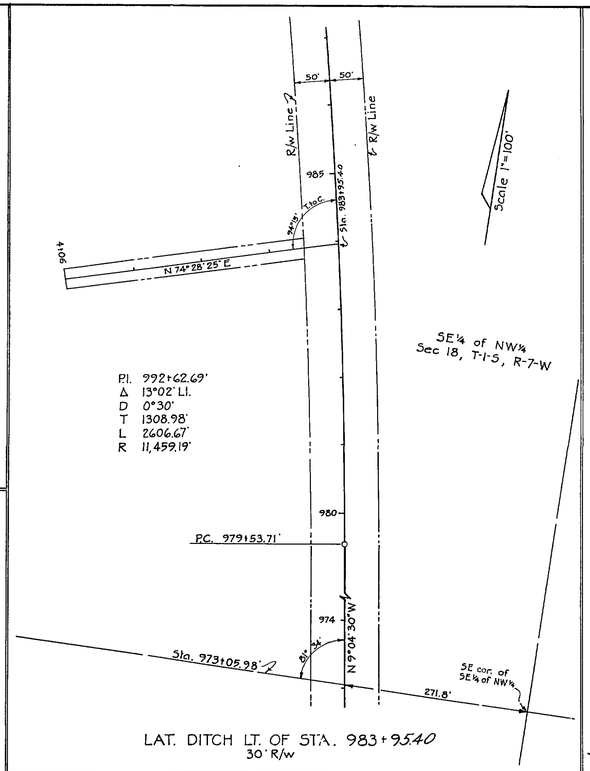

LAT. DITCH LT. OF STA. 983+95.40
30' R/W

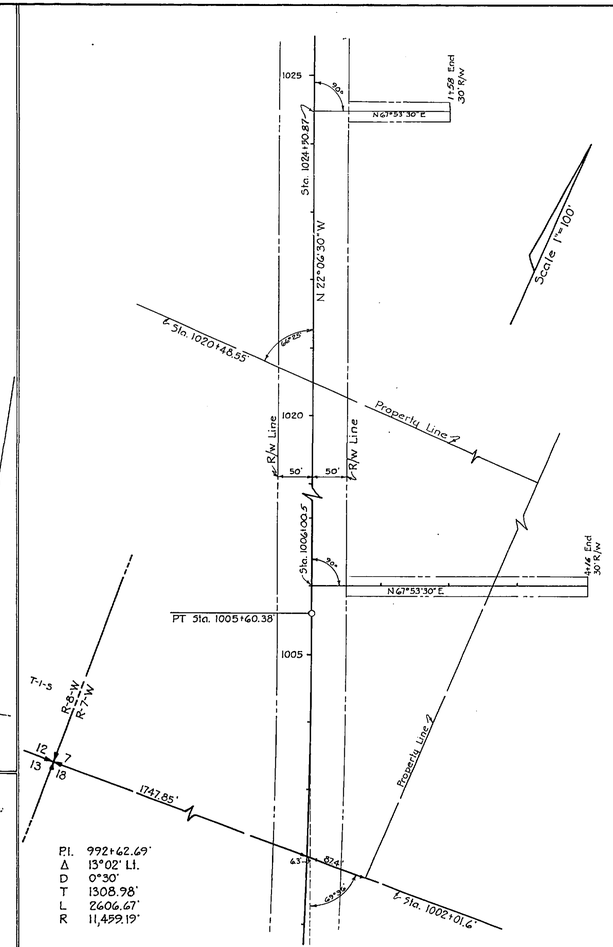

DITCHES RT. OF STA. 1006+00.5 & STA. 1024+50.87

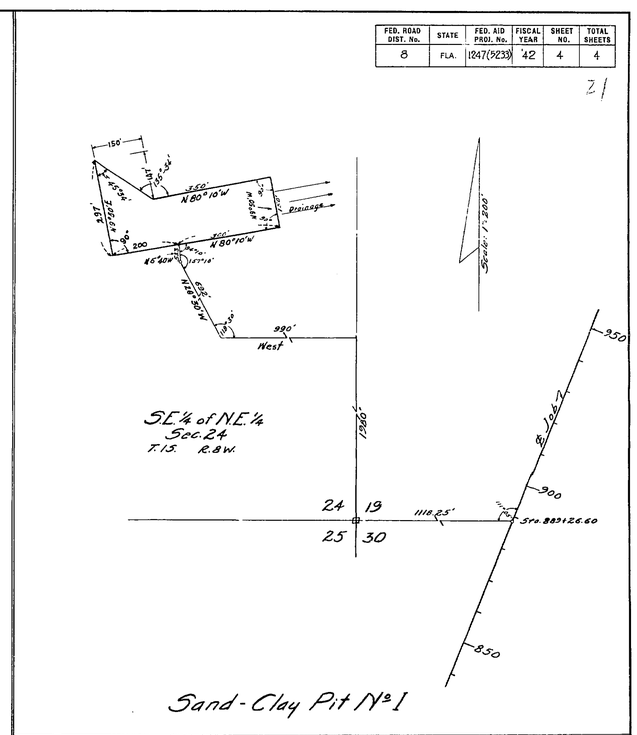

Sand-Clay Pit No. 1

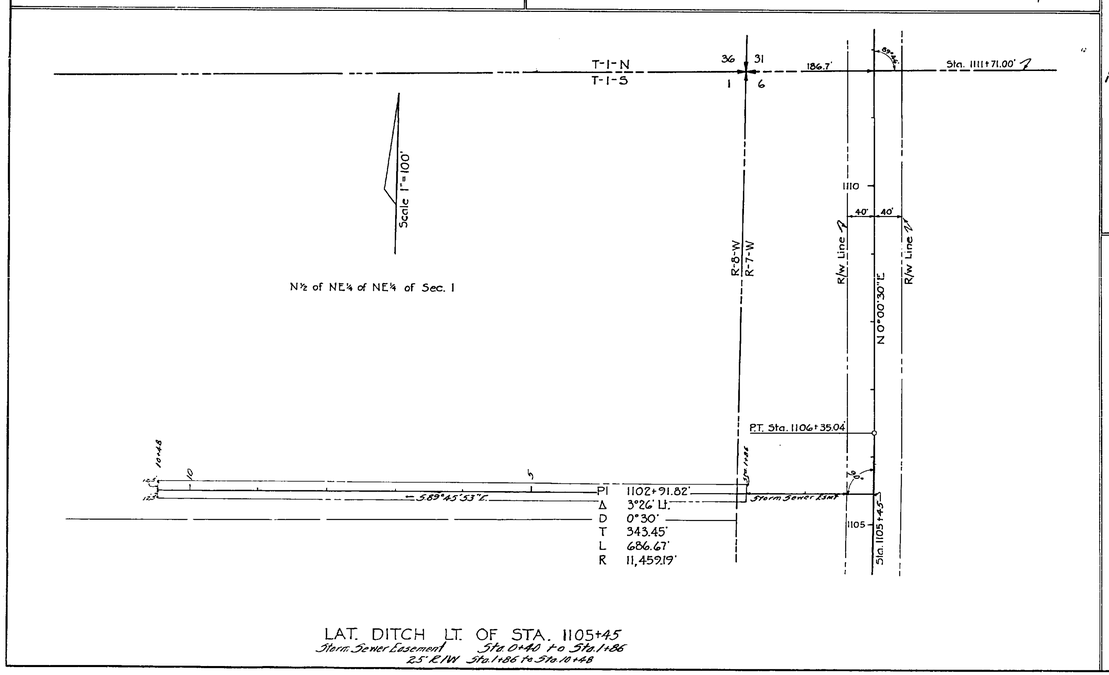

LAT. DITCH LT. OF STA. 1105+45
Storm Sewer Easement Sta. 0+40 to Sta. 1+86
25' R/W Sta. 1+86 to Sta. 10+48

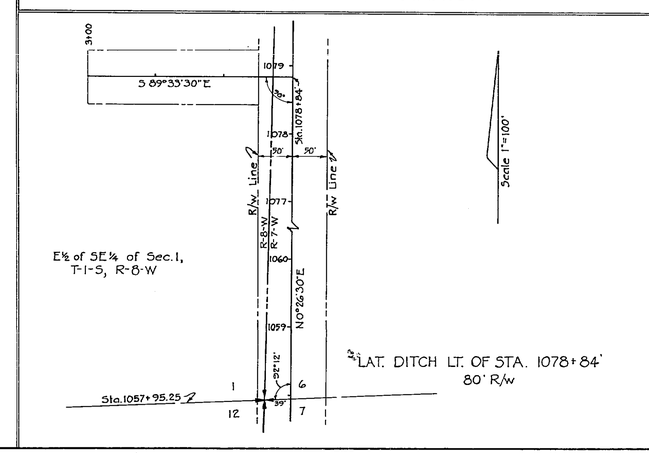

LAT. DITCH LT. OF STA. 1078+84'
80' R/W

5651-250 Rd. (S-379) 12 (5602)

STATE OF FLORIDA
STATE ROAD DEPARTMENT

RIGHT OF WAY MAP

PROJ. 1247 (5233) RD. 12 LIBERTY COUNTY

	Names	Dates	Approved by
Designed			Bridge Engineer.
Drawn	Kd	4-15-42	
Traced	Kd	4-20-42	State Highway Engineer.
Checked			Drawing / Index No.
Revised	[illegible] / K.J.H.	9-19-47 / 9-19-47	
	[illegible]	10-15-47	