TABLE OF OWNERSHIP					
PARCEL NO.	NAME	AREA TAKEN	REMAINDERS LEFT	REMAINDERS RIGHT	COMMENTS
100.1	Great Northern Nekoosa Corp.	5.84 Ac.±	2680.85 Ac.	5.31 Ac.±	

FED. ROAD DIV. No.	STATE	F A PROJECT NO.	FISCAL YEAR	SHEET No.
3	FLA.			1

BOOK NUMBERS 889609
891450
895720
1001567

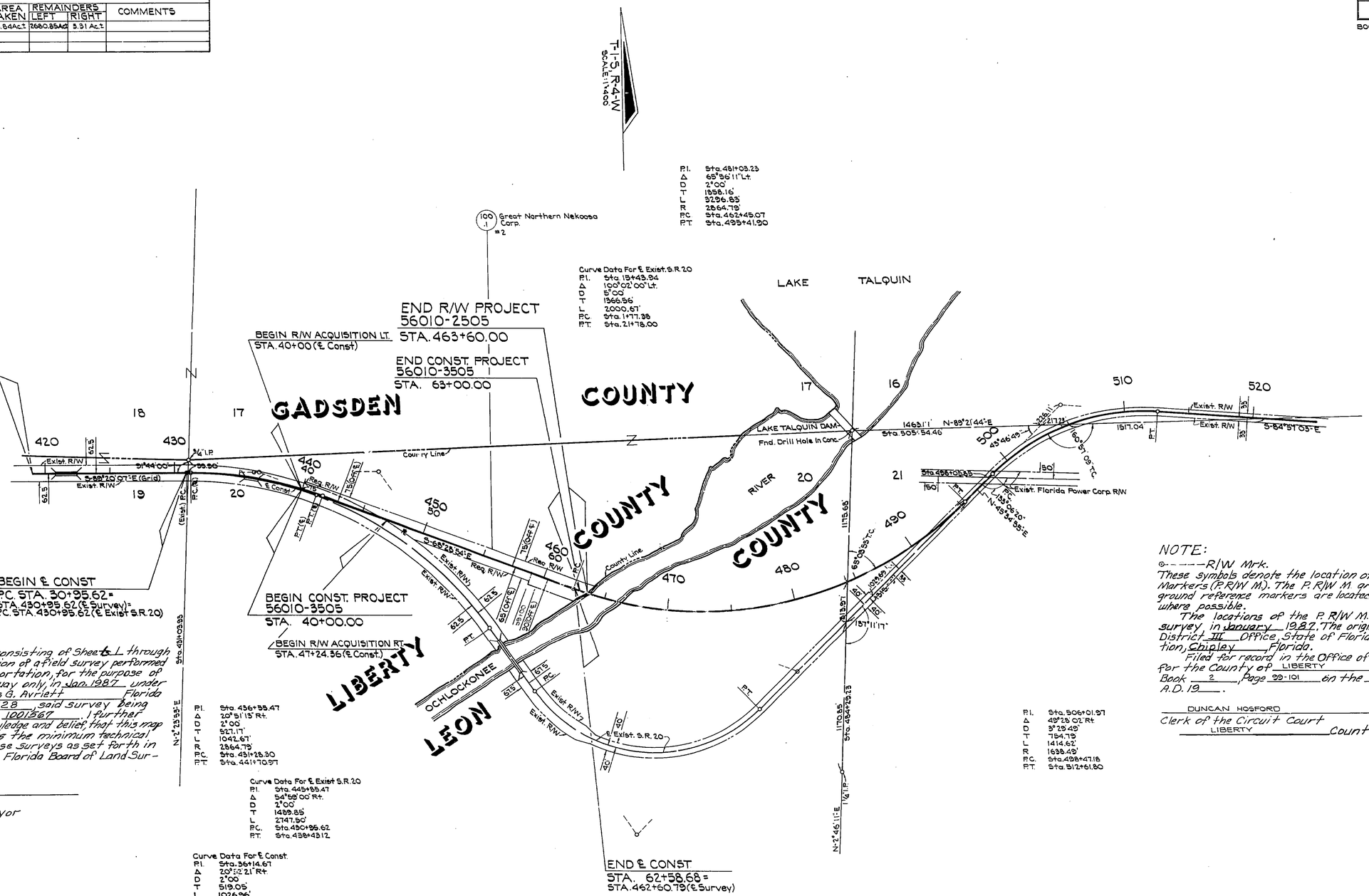

STATION	X	Y	CONVERGENCE	SCALE FACTOR
386+60.66	1944185.4354	504694.0980	0° 05' 20.24"	.999955805
427+19.34	1948243.8420	504647.0078	0° 04' 56.95"	.999955798
436+55.47	1949179.9078	504636.1465	0° 04' 51.58"	.999955796

UTILITY OWNERS

TELEPHONE: St. Joseph Tele Co.
POWER: Talquin Electric Corp.

REVISION	BY	DATE
P.R/W M. Note	D.F.E.	3-9-87
Req. R/W	I.L.C.	9-1-78

B.I. NUMBER. 316816

STATE OF FLORIDA
DEPARTMENT OF TRANSPORTATION

RIGHT OF WAY MAP

STATE ROAD No. 20 LIBERTY COUNTY

	BY	DATE	APPROVED BY	DATE
DRAWN			E. W. Lee	8/11/78 DISTRICT ENGINEER
TRACED	I. Carter	1-18-78		
CHECKED	P. Cook	5-22-78	H. G. Hood	8-18-78 ENGINEER OF RIGHT OF WAY
COMPARED				
INDEXED				STATE HIGHWAY ENGINEER

SECTION 56010-2505 SHEET 1 OF 3

BRIDGE NO. 550021 ON OCHLOCKONEE RIVER

FED. ROAD DIV. No.	STATE	F A PROJECT NO.	FISCAL YEAR	SHEET No.
3	FLA.			2

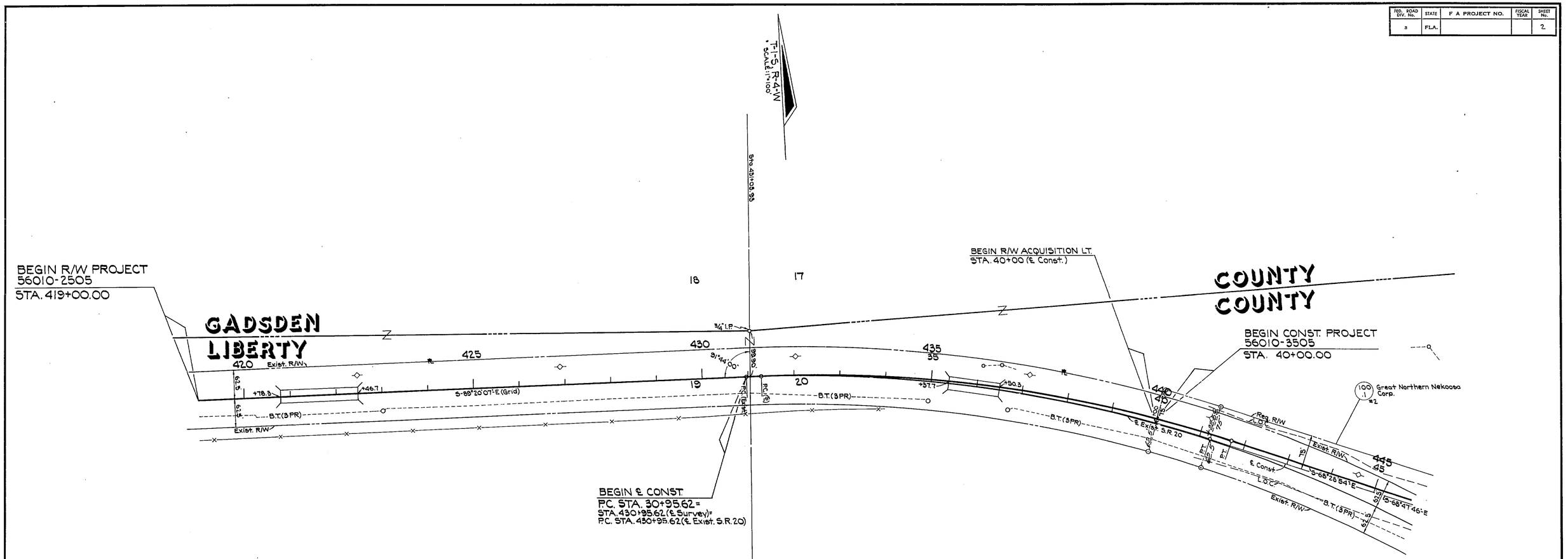

P.I. Sta. 436+55.47
Δ 20°51'13" Rt
D 2°00'
T 521.17'
L 1042.67'
R 2864.79'
P.C. Sta. 431+28.30
P.T. Sta. 441+70.97

Curve Data For ℄ Const.
P.I. Sta. 36+14.67
Δ 20°32'21" Rt.
D 2°00'
T 519.05'
L 1026.96'
R 2864.79'
P.C. Sta. 30+95.62
P.T. Sta. 41+22.58

Curve Data For ℄ Exist S.R. 20
P.I. Sta. 445+85.47
Δ 54°59'00" Rt.
D 2°00'
T 1489.85'
L 2747.50'
P.C. Sta. 430+95.62
P.T. Sta. 458+43.12

NOTE:
⊙-------R/W Mrk.

Symbol for Permanent R/W Markers. See Sheet No. 1 For Details

REFERENCE POINTS
NO SCALE

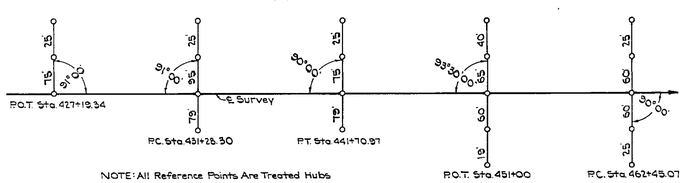

REVISION	BY	DATE
P.R/W M. & Note	DEE	3-3-87

STATE OF FLORIDA
DEPARTMENT OF TRANSPORTATION

RIGHT OF WAY MAP

STATE ROAD No. 20 LIBERTY COUNTY

	BY	DATE	APPROVED BY	DATE
DRAWN				
TRACED	I. CARTER	1-18-78	DISTRICT ENGINEER	8/11/78
CHECKED	P. Cook	5-22-78	ENGINEER OF RIGHT OF WAY	8-18-78
COMPARED				
INDEXED			STATE HIGHWAY ENGINEER	

SECTION 56010-2505 SHEET 2 OF 3

BRIDGE NO. 550021 ON OCHLOCKONEE RIVER

FED. ROAD DIV. No.	STATE	F A PROJECT NO.	FISCAL YEAR	SHEET No.
3	FLA.			3

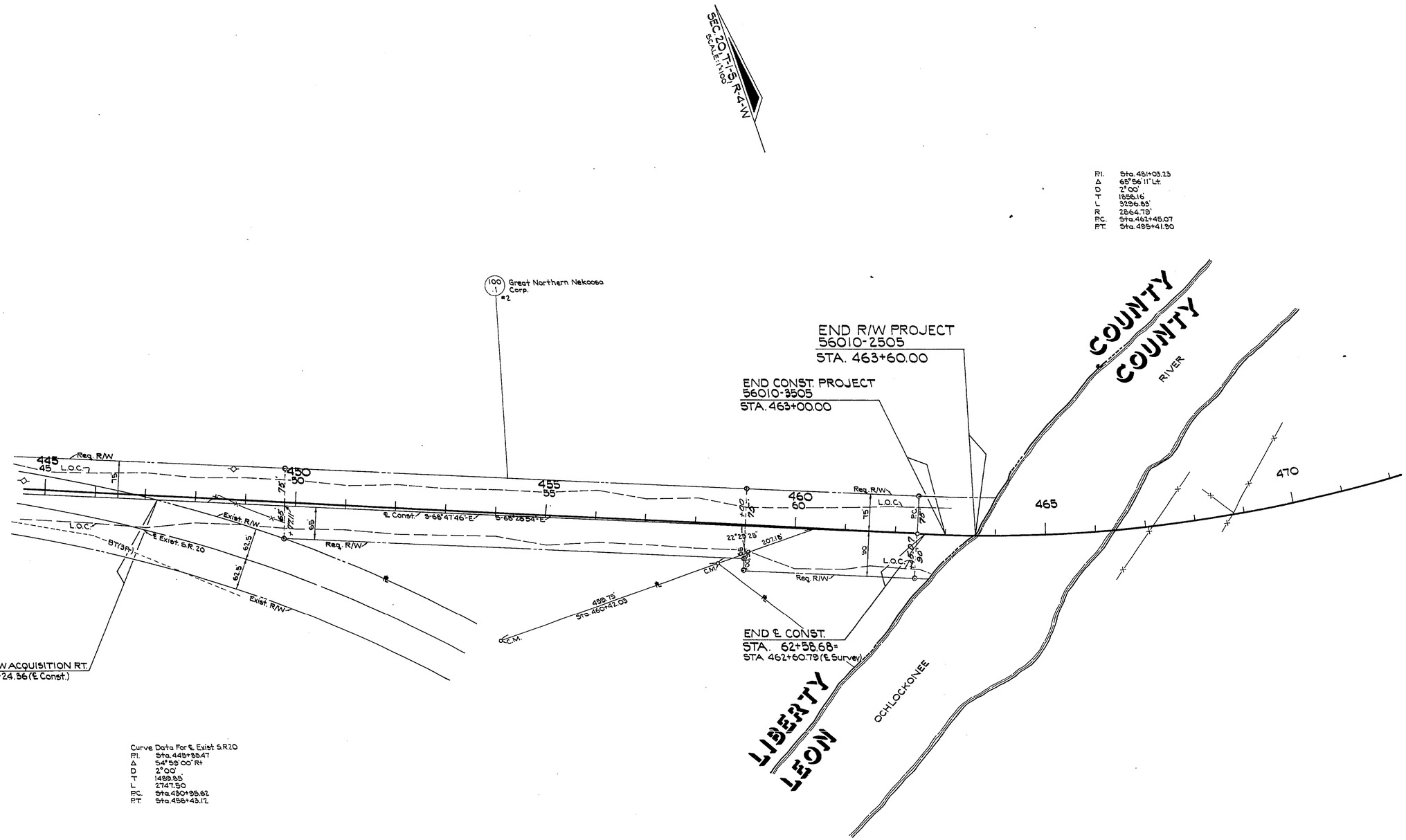

Curve Data For ℄ Exist S.R.20

P.I.	Sta. 445+85.47
Δ	54°59'00" Rt
D	2°00'
T	1489.95'
L	2747.50
P.C.	Sta. 430+95.62
P.T.	Sta. 458+43.12

STATE OF FLORIDA
DEPARTMENT OF TRANSPORTATION

RIGHT OF WAY MAP

STATE ROAD No. 20 LIBERTY COUNTY

	BY	DATE
DRAWN		
TRACED	I. CARTER	1-18-78
CHECKED	P. Cook	5-22-78
COMPARED		
INDEXED		

APPROVED BY — DATE
8/11/78 — DISTRICT ENGINEER
8-18-78 — ENGINEER OF RIGHT OF WAY
STATE HIGHWAY ENGINEER

REVISION	BY	DATE
P.R/W M. & Note	D.F.F.	3-3-87
Req. R/W	I.L.C.	8-1-78

SECTION 56010-2505 SHEET 3 OF 3

BRIDGE NO. 550021 ON OCHLOCKONEE RIVER