FED. ROAD DIST. No.	STATE	SEC. AND PROJ. No.	FISCAL YEAR	SHEET NO.	TOTAL SHEETS
8	FLA.	830	1937	1	2

FIELD BOOK NO. 13,342

NOTE:- All bearings shown are true bearings, based on the Bristol Meridian. Variation from Magnetic North - 2°-52' E (1937)

BRISTOL MERIDIAN
Scale 1" = 100'

BRISTOL
(Not Incorporated)

BEGINNING OF PROJECT
STA. 0+00

GULF COAST DEVELOPMENT CO.

TOWNSHIP - 1 - NORTH
TOWNSHIP - 1 - SOUTH

BASE LINE

VARIATION 2°-52' EAST (1937)

Main Station

To Tallahassee

Borrow Pit No. 2 See Detail

Borrow Pit No. 3 See Detail

Borrow Pit No. 4 See Detail

Borrow Pit No. 5-A See Detail

ST. JOSEPH LAND & DEVELOPMENT CO.

RANGE - 7 - WEST
RANGE - 6 - WEST

HOSFORD
(Not Incorporated)

END OF PROJECT
STA. 609+10.09

TABULATION OF DRAINAGE STRUCTURES

STATION	SIZE	TYPE
8+07	3'-3'x32'	Concrete Box Culvert
91+90	3'-3'x16'	" "
132+22	3'-3'x26'	" "
177+77	42"x6'-6"x34'	" "
183+56.85	120-51.24"	Concrete & Timber Bridge
175+12+35	499.57"x24"	66 " " "
249+26	2'-2'x32'	Concrete Box Culvert
331+82	3'-3'x32'	" "
347+11	2'-2'x32'	" "
372+54.5	2'-2'x37.5'	" "
403+36.5	2'-2'x41.5'	" "
435+32	2'-2'x32'	" "
510+93	2'-2'x40'	" "
524+67	3'-3'x43'	" "
568+24.5	6'-6'x32'	" "
579+00	4'-5'x32'	" "
609+03	2'-2'x32'	" "

LOCATION OF TELEPHONE LINE

From Station 211+15 to Station 741+08, line varies from 30' to 18' left of E of Road. At Station 731+00 line crosses road and runs parallel to to end of project 45' right of E.

LOCATION OF POWER LINE

From Station 0+00 to Station 73+82 line varies from 30' to 33' left of E of Road. At Station 73+82 Branch Line crosses Road and continues along Road 12.

WIDTH & TYPE OF PAVEMENT

20' Sand-Clay Base, Surface Treated.



SAND-CLAY PIT No. 1
T-1-S. R-7-W.

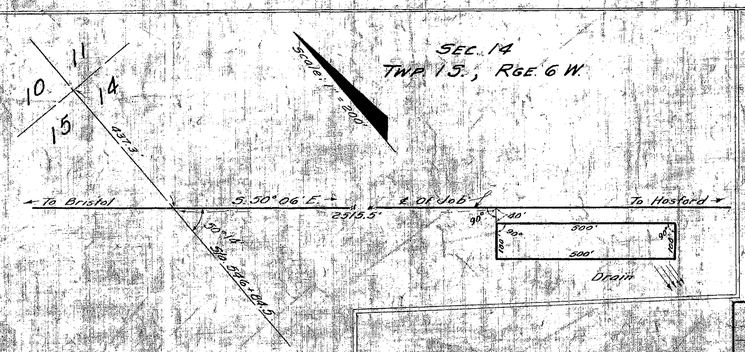

BORROW PIT No. 5-A

The above shows existing alignment as of July 20 1939.

Div. Engr. of R/W

WF # 19

State Road 20 5601

STATE OF FLORIDA
STATE ROAD DEPARTMENT
R/W MAP ~ PROJECT 830
STATE ROAD NO. (19) ~ LIBERTY COUNTY
Scale - 1" = 1000'

	Wages	Dates	Approved by
Designed			
Drawn	A.C.	4-27-39	
Traced			
Checked			
Damage			

Drawing No.

FED. ROAD DIST. No.	STATE	FED. AID PROJ. No.	FISCAL YEAR	SHEET NO.	TOTAL SHEETS
8	FLA.	830	1937	1	2

FIELD BOOK NO. 13,342

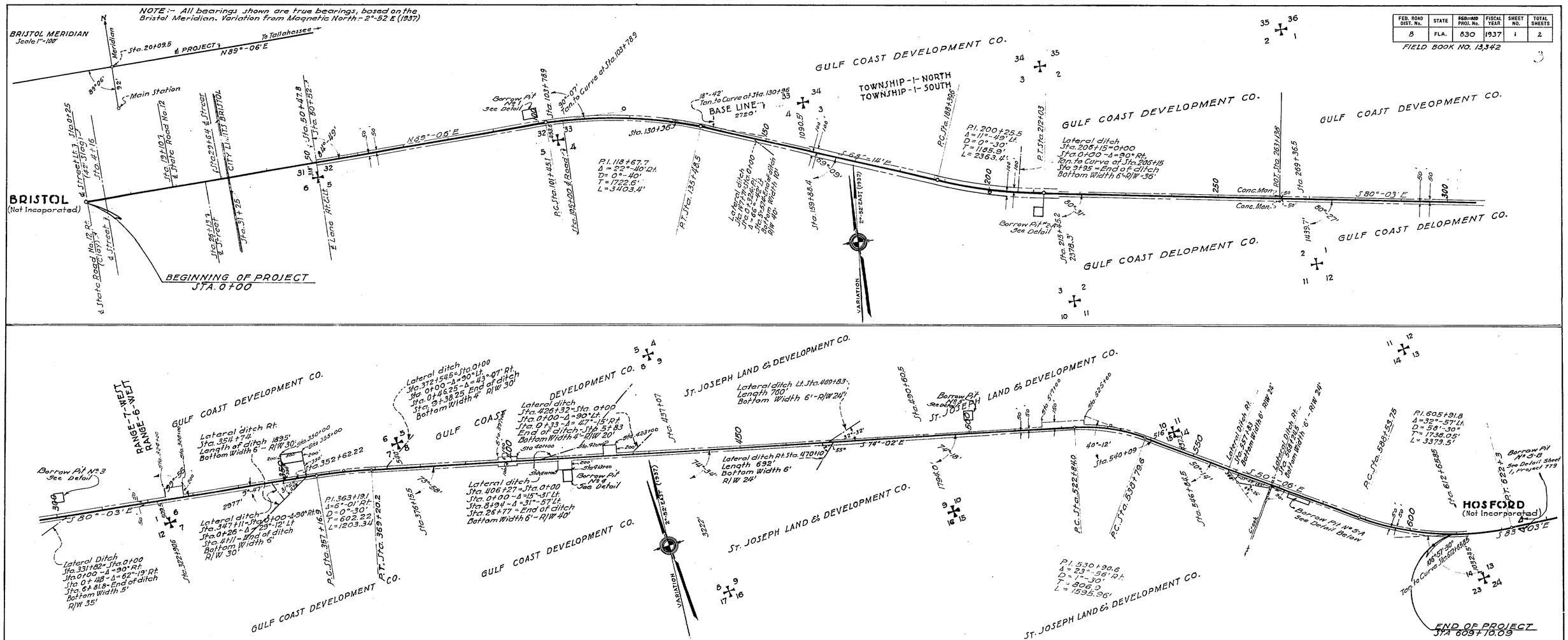

TABULATION OF DRAINAGE STRUCTURES

STATION	SIZE	TYPE
61+07	3'-3'-32'	Concrete Box Culvert
91+32	3'-3'-46'	" " "
132+22	3'-3'-36'	" " "
147+71	4'-10'-6'-34'	" " "
165+56.85	150.5'-24'	Concrete & Timber Bridge
175+124.35	499.37'-24'	" " "
249+26	2'-2'-32'	Concrete Box Culvert
331+82	3'-3'-32'	" " "
347+11	2'-2'-32'	" " "
372+54.5	2'-2'-47.5'	" " "
403+98.5'	2'-2'-41.5'	" " "
426+32	2'-2'-32'	" " "
516+92	2'-2'-46'	" " "
524+67	3'-3'-43'	" " "
568+24.5	6'-6'-32'	" " "
579+00	4'-5'-32'	" " "
608+93	2'-2'-32'	" " "

LOCATION OF TELEPHONE LINE

From Station 21+11.5 to Station 74+08, line varies from 30' to 48' left of ℄ of Road. At Station 74+08 line crosses road and runs parallel to road to end of project, 45' right of ℄.

LOCATION OF POWER LINE

From Station 0+00 to Station 73+82 line varies from 30' to 33' Rt. of ℄ of Road. At Station 19+44 Branch Line crosses Road, and continues along Road 12.

WIDTH & TYPE OF PAVEMENT

20' Sand-Clay Base, Surface Treated

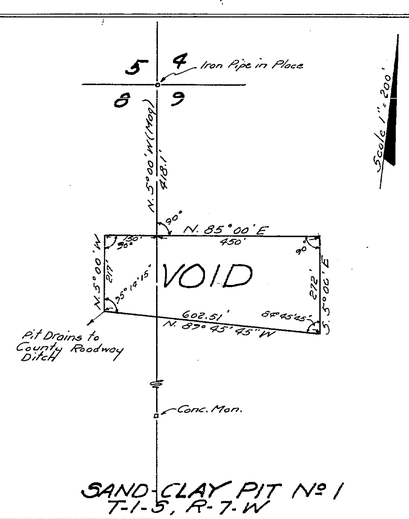

SAND-CLAY PIT No. 1
T-1-S, R-7-W

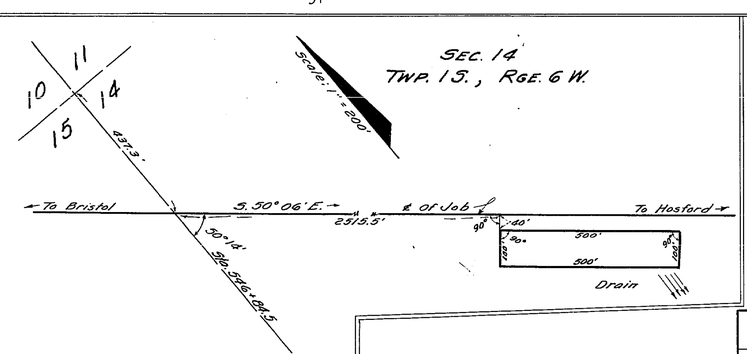

BORROW PIT No. 5-A

The above shows existing alignment as of July 20, 1939.

Div. Engr. of R/W

State Road 20 5601

STATE OF FLORIDA
STATE ROAD DEPARTMENT
R/W MAP ~ PROJECT 830
STATE ROAD NO. (19) ~ LIBERTY COUNTY
Scale:-1" = 1000'

	Names	Dates	Approved by
Designed			Bridge Engineer.
Drawn	B.C.	Mar. 1937	
Traced			State Highway Engineer.
Checked			Drawing / Index No.
Revised	Pits, Pitch	CWB, CWB	11-19-37, 11-28-37
	RT	CWB, RJC, RJC	4-15-52, 5-13-52, 12-2-52
		CWB	2-4-53

TABULATION OF DEEDS

S.R.D.NO	GRANTOR	INSTRUMENT	DATE OF INSTR.	RECORDED BOOK	RECORDED PAGE	CLERKS NO.	REMARKS	
32	T.G. Shuler, et al	W. Deed	2-18-32	Y	519		R/W	
31	J.L. Robertson, et al	"	1-31-32	"	513		"	
30	S.S. Chason & Wife	"	2-3-32	"	505		"	
29	J.D. Parham, et al	"	3-16-32	"	506		"	
28	Western Land Corporation	Per. Ease.	4-16-32	"	508		"	
27	Cava Stone, et al	W. Deed	2-6-32	"	496		"	
26	Beatrice Solomon Mercer	Per. Ease.	2-6-34	"	541		"	
25	George Bateman & Wife	W. Deed	1-27-34	"	490		"	
24	Edna Ferrell & Husband	"	2-6-32	"	527		"	
23	Mrs. Oreon Shuler, et al	"	2-20-32	"	497		"	
22	L.B. Shuler, et al	Per. Ease.	2-22-32	"	576		"	
21	Coast to Coast Investment Co.	W. Deed	3-30-32	"	502		"	
20	Edna Ferrell & Husband	"	10-7-32	"	525		B. Pit	
19	Mrs. Maude Freeman	"	2-6-32	"	528		R/W	
18	S.P. Fairchild & Wife	"	1-29-32	"	499		"	
17	J.L. Bracewell & Wife (Disclaimer)	"	5-26-33	"	532		B. Pit	
16	Willie Jones & Wife	"	2-6-32	"	523		R/W	
15	S.P. Fairchild & Wife	"	2-10-32	"	530		"	
14	J.M. Revels & Wife	"	2-6-32	"	524		"	
13	Mrs. Alice C. Weaver	"	2-10-32	"	520		"	
12	Rena Shuler & Husband	"	2-6-32	"	521		"	
11	Tina Summers & Husband	"	2-5-32	"	517		"	
10	M.E. Stantill & Wife	"	5-2-32	"	535		"	
9	Ray Bateman & Wife	"	2-5-34	"	533		"	
8	Mary J. Barber, widow	"	2-15-32	"	529		"	
7	Bertus Eubanks & Wife	"	1-28-32	"	514		"	
6	Mrs. Folsom Cobb & Husband	"	11-10-33	"	492		"	
5	W.M. Peddie & Wife	"	5-19-32	"	510		"	
4	C.M. Wheeler & Wife	"	3-19-32	"	536		"	
3	E.M. Stantill & Wife	"	8-17-32	"	495		"	
2	Pauline Forehand, widow	Per. Ease.	4-14-32	"	512		"	
1	S.S. Chason & Wife	W. Deed	12-10-35	Z	478		Clay Pit	RECONVEYED - 4-5-50
33	Hazel Patterson, et vir	R/W Deed	2-15-42	Z-8	314		R/W	

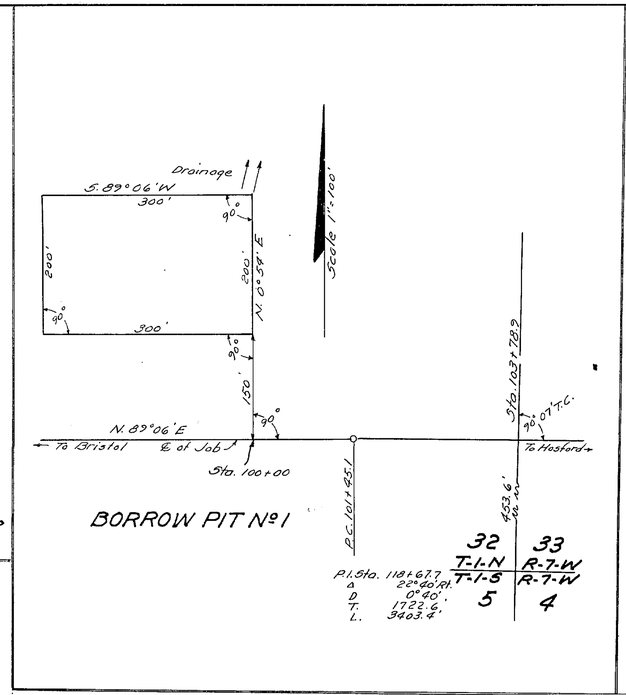

BORROW PIT Nº 1

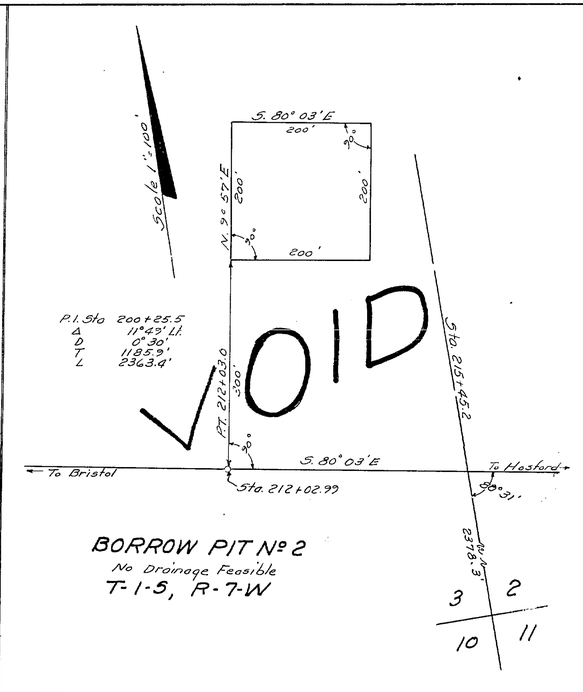

BORROW PIT Nº 2
No Drainage Feasible
T-1-S, R-7-W

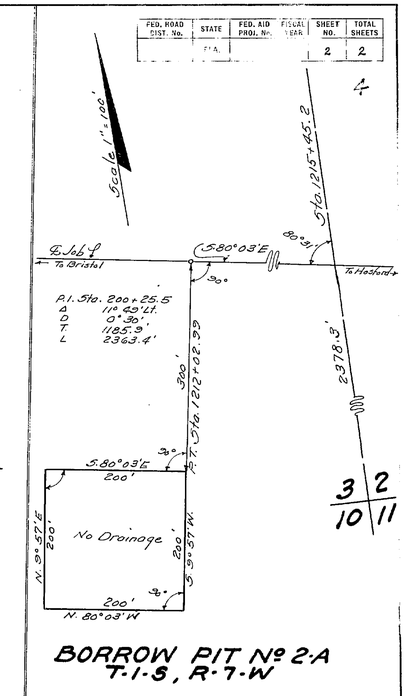

BORROW PIT Nº 2-A
T-1-S, R-7-W

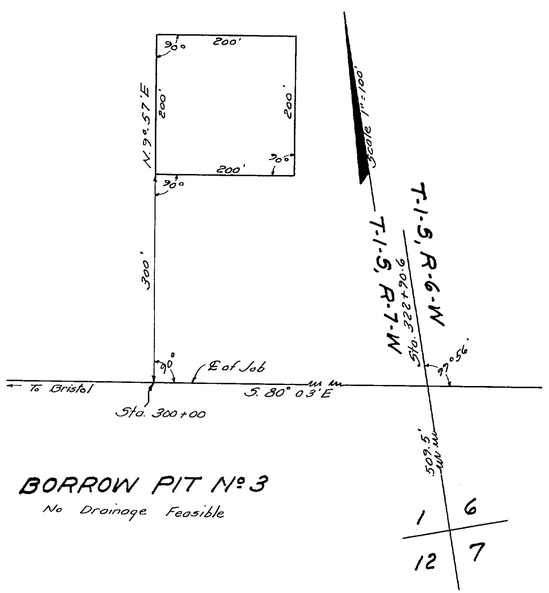

BORROW PIT Nº 3
No Drainage Feasible

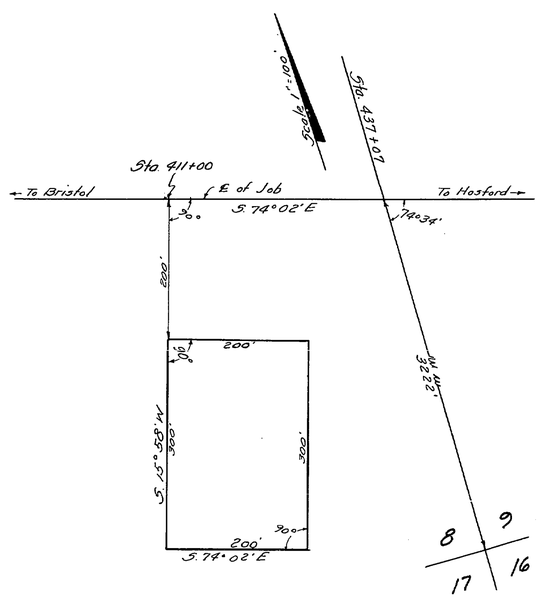

BORROW PIT Nº 4
No Drainage Feasible
T-1-S, R-6-W

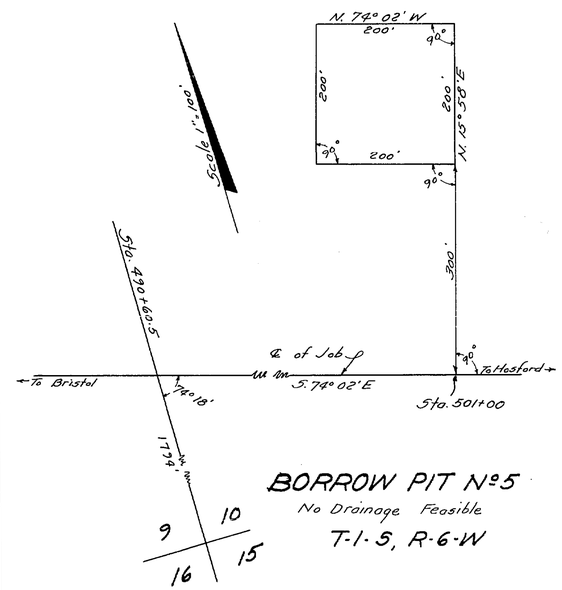

BORROW PIT Nº 5
No Drainage Feasible
T-1-S, R-6-W

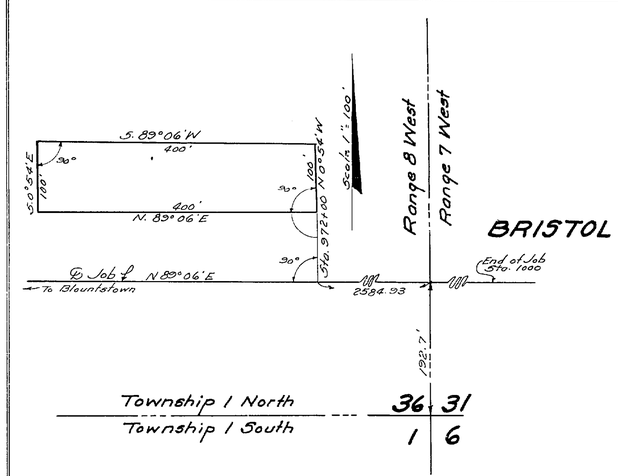

BORROW PIT Nº 1-A

5601

STATE OF FLORIDA
STATE ROAD DEPARTMENT

LIBERTY COUNTY

ROAD (19) 20 PROJECT 830

	Names	Dates	Approved by
Designed			
Drawn			Assistant Rights of Way Engineer
Traced			State Highway Engineer
Checked			Drawing / Index No.
Revised	RLDTR	11-20-51	
	JSC	12-23-52	
	CWR	2-4-53	