LEGEND

&	•	AND
AC	•	ACRE
℄	•	BASELINE
	•	BROKEN LINE NOT TO SCALE
(C)	•	COMPUTED DATA
℄	•	CENTERLINE
CMON	•	CONCRETE MONUMENT
COMM.	•	COMMERCIAL
CONC.	•	CONCRETE
COR.	•	CORNER
D/°	•	DEGREE OF CURVE/ DEGREE
(D)	•	DEED DATA
DB	•	DEED BOOK
E	•	EAST
ESMT.	•	EASEMENT
EXIST.	•	EXISTING
F.A.P.	•	FEDERAL AID PROJECT
'	•	FEET/MINUTES
(F)	•	FIELD DATA
F.P.	•	FINANCIAL PROJECT
F.D.O.T.	•	FLORIDA DEPARTMENT OF TRANSPORTATION
FND.	•	FOUND
"	•	INCHES/SECONDS
I.D.	•	IDENTIFICATION
I.P.	•	IRON PIPE
INC.	•	INCORPORATED
IR	•	IRON ROD
IRC	•	IRON ROD AND CAP
km	•	KILOMETERS
LB	•	LICENSED BUSINESS
LS	•	LICENSED SURVEYOR
LT.	•	LEFT
m	•	METERS
MCI	•	MICRO COMMUNICATIONS INCORPORATED
mm	•	MILLIMETERS
N	•	NORTH
N/A	•	NOT APPLICABLE
NAD	•	NORTH AMERICAN DATUM
No./#	•	NUMBER
N.T.S.	•	NOT TO SCALE
OR	•	OFFICAL RECORD BOOK
ℙ	•	PROPERTY LINE
(P)	•	PLAT DATA
P.B.	•	PLAT BOOK
PG.	•	PAGE
P.I.	•	POINT OF INTERSECTION
PK	•	PARKER KALON
P.O.T.	•	POINT ON TANGENT
PRELIM.	•	PRELIMINARY
PRM	•	PERMANENT REFERENCE MONUMENT
PSM	•	PROFESSIONAL SURVEYOR AND MAPPER
RES.	•	RESIDENCE
R	•	RANGE
R- -W	•	RANGE WEST
R- -E	•	RANGE EAST
RLS	•	REGISTERED LAND SURVEYOR
RT.	•	RIGHT
R/W	•	RIGHT OF WAY
S	•	SOUTH
S.R.	•	STATE ROAD
SEC.	•	SECTION
SF	•	SQUARE FEET
ST.	•	STREET/ SAINT
STA.	•	STATION
T	•	TANGENT/TOWNSHIP
T- -N	•	TOWNSHIP NORTH
T- -S	•	TOWNSHIP SOUTH
TS	•	TITLE SEARCH
W	•	WEST
W.P.I.	•	WORK PROGRAM ITEM

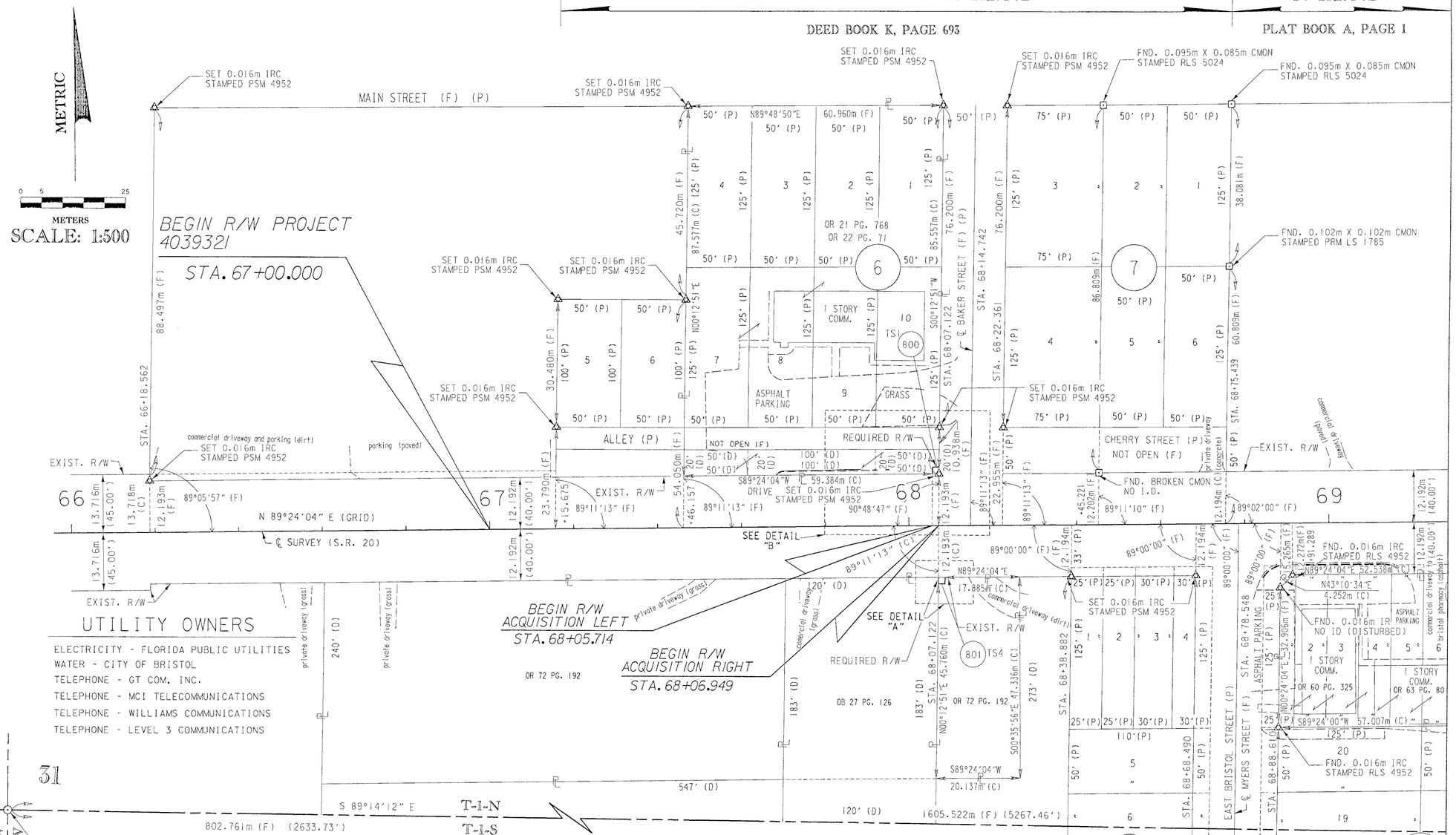

UTILITY OWNERS

ELECTRICITY - FLORIDA PUBLIC UTILITIES
WATER - CITY OF BRISTOL
TELEPHONE - GT COM, INC.
TELEPHONE - MCI TELECOMMUNICATIONS
TELEPHONE - WILLIAMS COMMUNICATIONS
TELEPHONE - LEVEL 3 COMMUNICATIONS

GENERAL NOTES

1. BEARINGS ARE BASED ON THE FLORIDA STATE PLANE COORDINATE SYSTEM, AS ESTABLISHED FROM TIES TO FLORIDA DEPARTMENT OF TRANSPORTATION SURVEY CONTROL STATIONS 56-99-A05H AND 56-99-A06H, NORTH ZONE, LAMBERT PROJECTION, NAD 83/90.
2. PROPERTY BOUNDARIES DETERMINED FROM FIELD SURVEY, PLATS OF RECORD AND/OR RECORD TITLE.
3. UNDERGROUND FOUNDATION ENCROACHMENTS, NOT LOCATED.
4. RIGHT OF WAY MONUMENTS TO BE SET AFTER CONSTRUCTION OF PROJECT IS COMPLETE.
5. ONLY FIXED IMPROVEMENTS PERTINENT TO THE PARCELS TO BE ACQUIRED ARE SHOWN. FIXED INTERIOR IMPROVEMENTS NOT LOCATED.
6. THIS RIGHT OF WAY MAP WAS PREPARED FOR THE PURPOSE OF PREPARING LEGAL LAND DESCRIPTIONS, ACQUISITION DOCUMENTS, MONUMENTATION, PROPERTY MANAGEMENT AND AS AN AID IN THE APPRAISAL OF THE RIGHT OF WAY REQUIRED FOR TRANSPORTATION FACILITIES. THIS MAP IS NOT A SURVEY.
7. THIS RIGHT OF WAY MAP IS SUPPORTED BY A RIGHT OF WAY CONTROL SURVEY DATED 06/13/01. PREPARED UNDER THE RESPONSIBLE CHARGE OF PAUL A. SNELGROVE, FLORIDA PROFESSIONAL SURVEYOR AND MAPPER NO. 4952. CERTIFIED COPIES OF THIS SURVEY ARE FILED OF RECORD IN THE DISTRICT 3 OFFICE IN CHIPLEY, FLORIDA.
8. ATTENTION IS DIRECTED TO THE FACT THAT THESE MAPS MAY HAVE BEEN REDUCED IN SIZE BY REPRODUCTION. THIS MUST BE CONSIDERED WHEN SCALING DATA.
9. ALL DIMENSIONS ARE 90° TO CENTERLINE UNLESS OTHERWISE NOTED.
10. CENTERLINE STATIONS AND DISTANCES ARE SHOWN IN METRIC UNITS.
11. CENTERLINE STATIONS ARE BASED ON 100 METER INTERVALS.
12. CONVERSIONS HAVE BEEN BASED UPON THE U.S. SURVEY FOOT:

(ENGLISH) TO METRIC	METRIC TO (ENGLISH)
(12/39.37) x FEET = m	(39.37/12) x m = FEET

13. LIMITS OF CONSTRUCTION IS THE SAME AS THE REQUIRED RIGHT OF WAY LINE

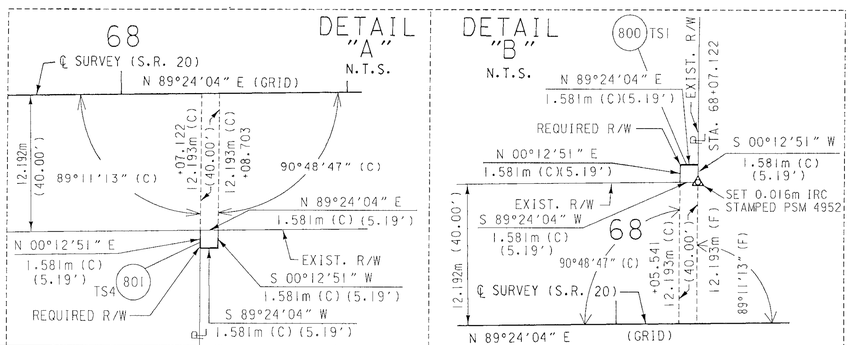

RESURVEY WEAVER'S ADDITION BRISTOL FLORIDA
PLAT BOOK A, PAGE 8

THIS MAP IS NOT A SURVEY

SURVEYORS (850) 526-3991 — DAVID H. MELVIN, INC. Consulting Engineers • Surveyors — ENGINEERS (850) 482-3045
4428 LAFAYETTE STREET - MARIANNA, FLORIDA 32446
CERTIFICATE OF AUTHORIZATION L.B. #6435

RIGHT OF WAY MAP	FLORIDA DEPARTMENT OF TRANSPORTATION RIGHT OF WAY MAPPING	APPROVED BY: R. H. Wood — DISTRICT SURVEYOR ADMINISTRATOR — DATE: 12-05-01

	BY	DATE
PRELIM	H.H.	06-12-01
FINAL	P.S.	10-26-01
CHECKED	E.R.	10-26-01

REVISION	BY	DATE	REVISION	BY	DATE

F.A.P. NO. N/A — SECTION N/A
STATE ROAD NO. 20 — LIBERTY COUNTY
MAPS PREPARED BY: DAVID H. MELVIN, INC. MARIANNA, FLORIDA
FIELD BOOK NO.'S 20420986, 20318912
W.P.I. No. N/A — SCALE: 1:500
F.P. NO. 4039321 — SHEET 1 OF 2

S.R. 20 (SOUTH STREET) FROM THE BEGINNING OF FOUR-LANE IN BRISTOL TO END OF FOUR-LANE IN BRISTOL

BRISTOL

SOLOMON'S ADDITION TO BRISTOL

PLAT BOOK A, PAGE 1

TABLE OF OWNERSHIP

PARCEL NO.	SHEET NO.	NAME	AREA TAKEN METRIC	AREA TAKEN ENGLISH	REMAINDERS LEFT METRIC	REMAINDERS LEFT ENGLISH	REMAINDERS RIGHT METRIC	REMAINDERS RIGHT ENGLISH	COMMENTS	RECORDING DATA
800	1	C & L BANK	2.5 SM	27 SF	0.5323 HA	1.315 AC	———			
801	1	E.H. STRICKLAND ~~& EDITH CONNER STRICKLAND~~	2.5 SM	27 SF	———		934.8 SM	10062 SF		
802	1,2	MARK S. PLUMMER & JO ROYER PLUMMER	2.5 SM	27 SF	———		2043.7 SM	21998 SF		
803	2	GORDON PARKER & WILLIE F. REVELL	5.0 SM	54 SF	1.3195 HA	3.261 AC	———			
804	2	LIBERTY COUNTY	2.5 SM	27 SF	———		1550.8 SM	16693 SF		

LEGEND

PARCEL NUMBER IDENTIFICATION	TYPE USE
100-699	DEEDS OF ALL TYPES
700-799	TEMPORARY EASEMENTS
800-899	PERPETUAL EASEMENTS
1100-1199	COUNTY ACQUIRED PARCELS

NOTE: SM - SQUARE METER SF - SQUARE FOOT
HA - HECTARES = 10000 SQUARE METERS AC - ACRE

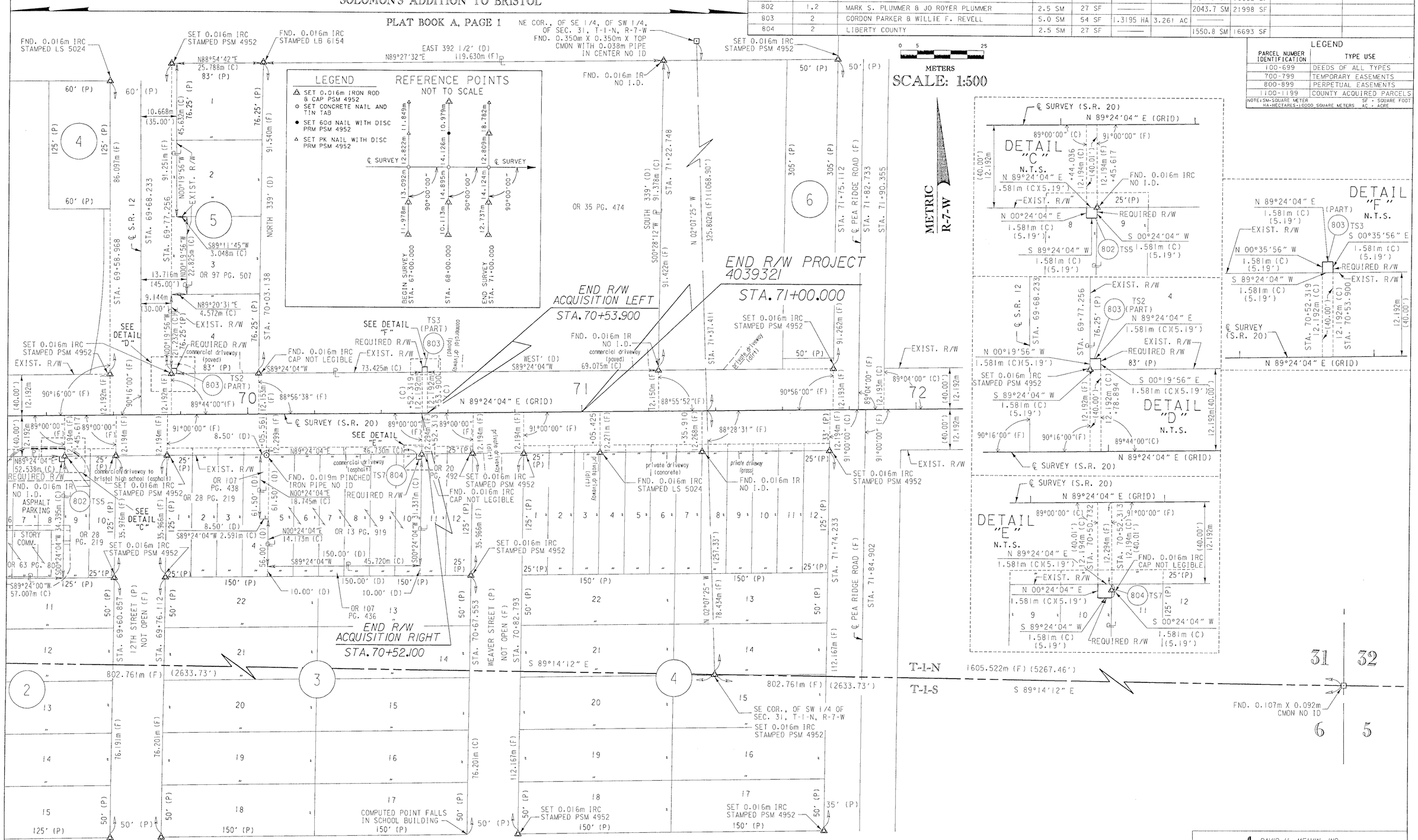

THIS MAP IS NOT A SURVEY

SEE SHEET ONE FOR LEGEND AND GENERAL NOTES

SURVEYORS (850) 526-3991 — DAVID H. MELVIN, INC. Consulting Engineers • Surveyors — ENGINEERS (850) 482-3045
4428 LAFAYETTE STREET - MARIANNA, FLORIDA 32446
CERTIFICATE OF AUTHORIZATION L.B. #6435

RIGHT OF WAY MAP	FLORIDA DEPARTMENT OF TRANSPORTATION RIGHT OF WAY MAPPING	APPROVED BY R. G. Hood — DISTRICT SURVEYOR ADMINISTRATOR — DATE 12-05-01	REV. TABLE OF OWNERSHIP — REVISION — BY — L.B.A. — DATE 12-10-01

	BY	DATE
FINAL	H.H.	06-12-01
PRELIM	P.S.	10-26-01
CHECKED	E.R.	10-26-01

F.A.P. NO. N/A — SECTION N/A
STATE ROAD NO. 20 — LIBERTY COUNTY — F.P. NO. 4039321
MAPS PREPARED BY DAVID H. MELVIN, INC. MARIANNA, FLORIDA — W.P.I. No. N/A
FIELD BOOK NO.'S 20420986, 20318912 — SCALE: 1:500
SHEET 2 OF 2

S.R. 20 (SOUTH STREET) FROM THE BEGINNING OF FOUR-LANE IN BRISTOL TO END OF FOUR-LANE IN BRISTOL