FED. ROAD DIV. No.	STATE	SEC. AND JOB No.	FISCAL YEAR	SHEET No.	TOTAL SHEETS
3	FLA.	5567-150	'57	1	1

A PART OF THE FLORIDA PECAN ENDOWMENT CO. SUBDIVISION
RECORDED IN PLAT BOOK 1, PAGE 4

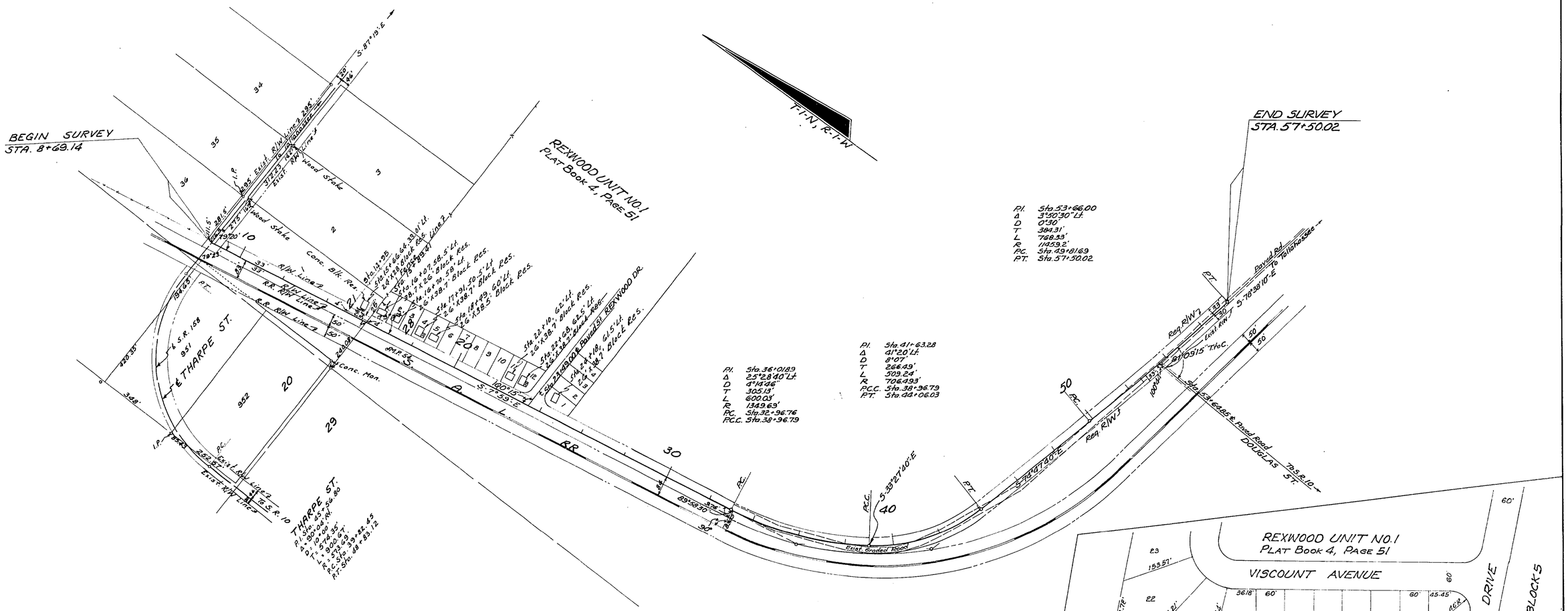

P.I. Sta. 53+66.00
Δ 3°50'30" Lt.
D 0°30'
T 384.31'
L 768.33'
R 11459.2'
P.C. Sta. 49+81.69
P.T. Sta. 57+50.02

P.I. Sta. 41+63.28
Δ 41°20' Lt.
D 8°07'
T 266.49'
L 509.24'
R 706.493'
P.C.C. Sta. 38+96.79
P.T. Sta. 44+06.03

P.I. Sta. 36+01.89
Δ 25°28'40" Lt.
D 4°14'46"
T 305.13'
L 600.03'
R 1349.69'
P.C. Sta. 32+96.76
P.C.C. Sta. 38+96.79

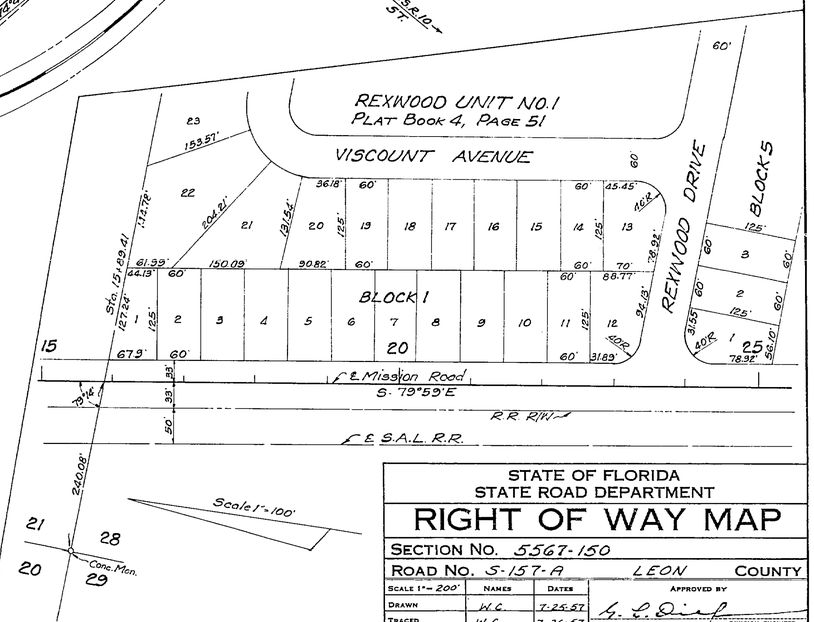

DETAILS OF UTILITIES
NO SCALE

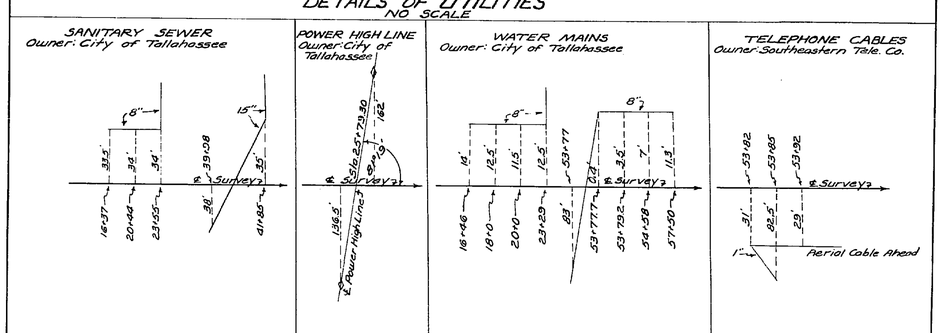
SANITARY SEWER
Owner: City of Tallahassee
POWER HIGH LINE
Owner: City of Tallahassee
WATER MAINS
Owner: City of Tallahassee
TELEPHONE CABLES
Owner: Southeastern Tele. Co.

UTILITY POLES					
POWER			TELEPHONE		
STATION	R.T.	L.T.	STATION	R.T.	L.T.
*8+98		13'	16+50		26'
*14+58		7'	19+00		26.5'
16+50		26'	21+40		30'
17+81		27'	23+67	31'	
19+00		26.5'	23+76		30.5'
20+21		28'	45+88	22'	
21+40		30'	50+15		16'
22+60		29'	53+92	29'	
50+15		16'	54+88.6	26'	
53+29		32.5'	56+48	22'	
53+45	30.5'				
54+84		26.5'			
56+39		27'			
OWNER: City of Tallahassee * Talquin Elec. Coop.			OWNER: Southeastern Telephone Co.		

STATE OF FLORIDA
STATE ROAD DEPARTMENT

RIGHT OF WAY MAP

SECTION No. 5567-150

ROAD No. S-157-A LEON COUNTY

SCALE 1"=200'	NAMES	DATES	APPROVED BY
DRAWN	W.C.	7-25-57	G. L. Dietz — DIVISION ENGINEER
TRACED	W.C.	7-26-57	
INDEXED			Herbert Buchan 8-16-57 — STATE HIGHWAY ENGINEER
REVISED	P.R.M. H.R.-T.O.W.	11-15-65 1-31-64	
REVISED	D.F.E. O.F.E.-T.O.W. H.R.-T.O.W.	4-1-64 4-22-64 5-28-64	