FED. ROAD DIV. No.	STATE	SEC. AND JOB No.	FISCAL YEAR	SHEET No.	TOTAL SHEETS
3	FLA.	5559-150	51	1	2

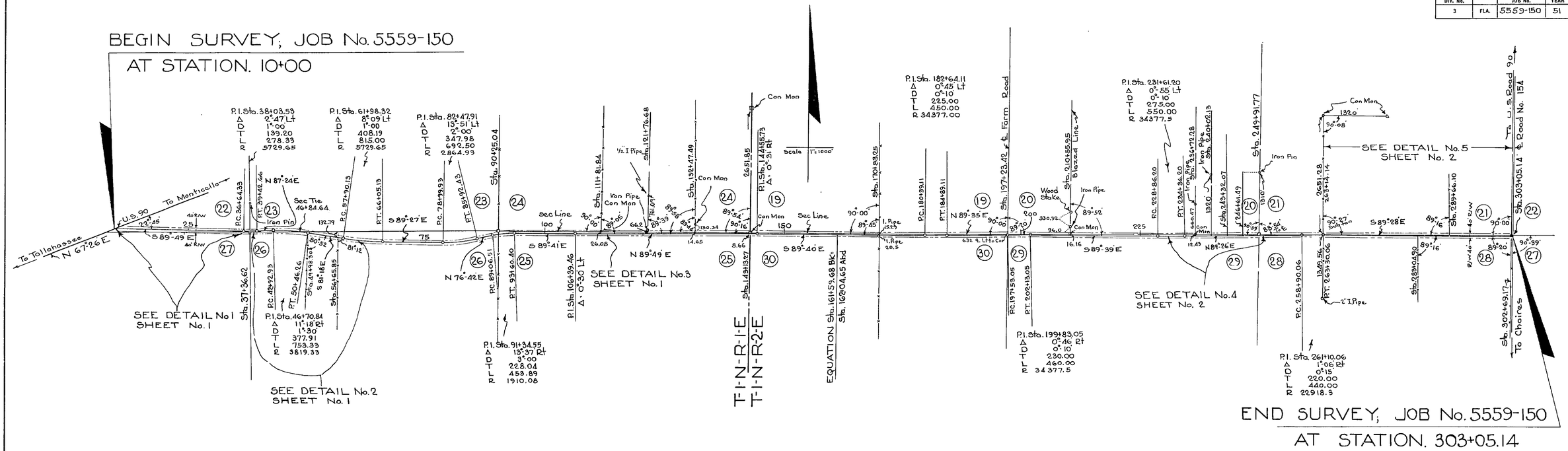

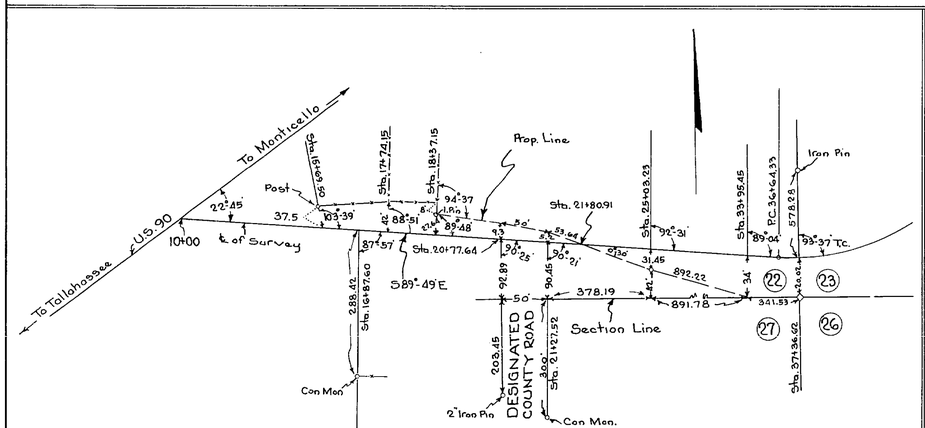

DETAIL No. 1
No Scale

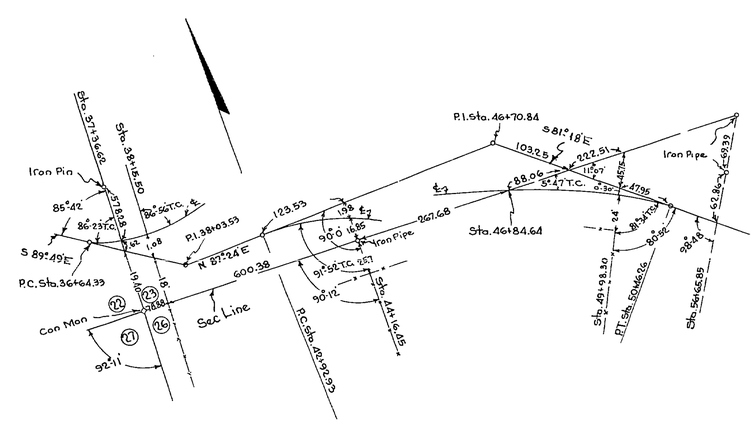

DETAIL No 2
No Scale

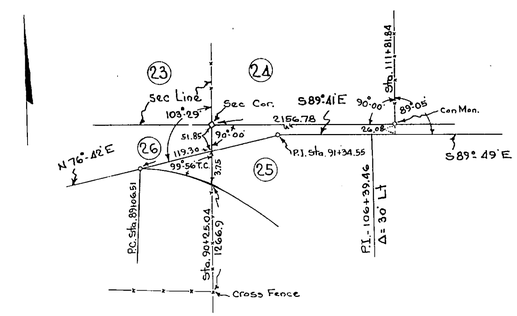

DETAIL No. 3
No Scale

REQUIRED R/W WIDTH

40' RT & LT of ℄ From Beginning of Job To End of Job

STATE OF FLORIDA
STATE ROAD DEPARTMENT

RIGHT OF WAY MAP

SECTION No. 5559-150

ROAD No. S-158 LEON COUNTY

	NAMES	DATES	APPROVED BY
SCALE 1"=			
DRAWN	F.C.	3-29-51	
TRACED	J.M°	3-29-51	DIVISION ENGINEER
INDEXED			
REVISED			STATE HIGHWAY ENGINEER
REVISED			

FED. ROAD DIV. No.	STATE	SEC. AND JOB No.	FISCAL YEAR	SHEET No.	TOTAL SHEETS
3	FLA.	5559-150	51	2	2

62

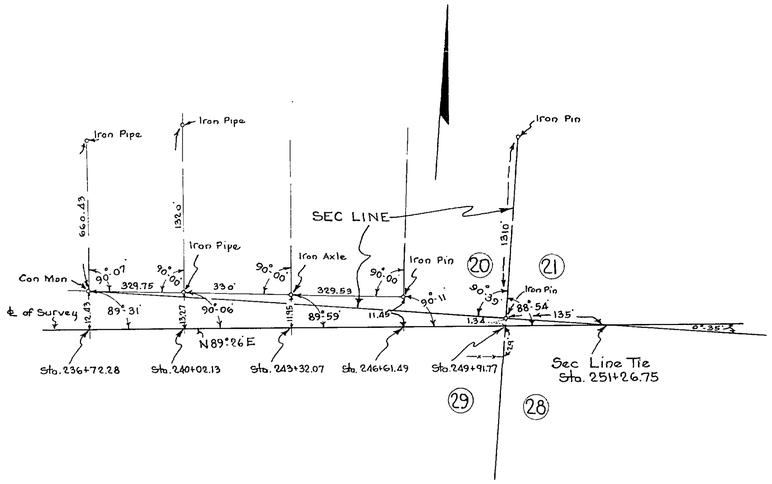

DETAIL No. 4

No Scale

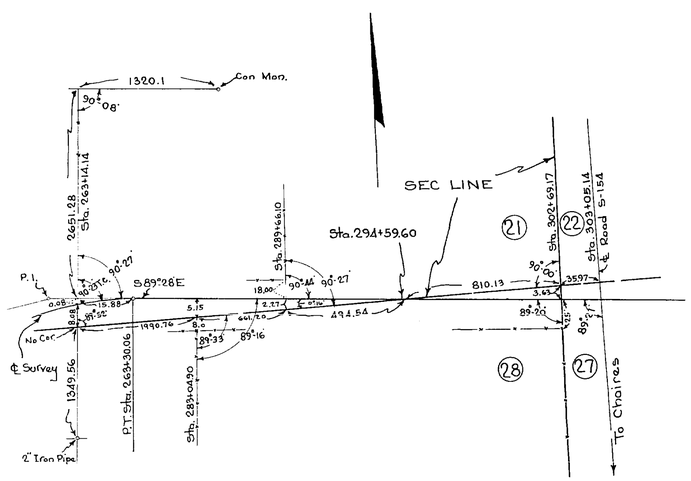

DETAIL No. 5

No Scale

SUR ℄ RT & LT OF EXIST ROAD ℄

STATION	RT	LT	℄ on ℄	STATION	RT	LT	℄ on ℄	STATION	RT	LT	℄ on ℄	STATION	RT	LT	℄ on ℄
12+00	2.0			84+00		4.0		175+00		7.5		250+00		10.5	
15+00	6.0			85+00	2.5			180+00		4.0		255+00		38.0	
19+00	3.5			90+00	10.0			181+00		1.0		260+00		36.0	
20+00		5.5		92+00	3.5			182+00	1.5			262+00		19.0	
21+00		15.0		93+00		1.0		185+00	4.0			263+00		8.0	
25+00		16.0		95+00		1.5		190+00	0.5			264+00	4.5		
30+00		7.5		100+00		5.5		191+00		0.5		265+00	19.5		
33+00		0.5		105+00		5.0		193+00		0.5		270+00	22.0		
34+00	1.0			110+00		3.5		194+00	0.5			274+00	2.0		
35+00	0.5			112+00		2.0		195+00	0.5			275+00		2.5	
36+00		0.5		113+00			✓	196+00			✓	280+00		6.5	
38+00		1.0		114+00	1.0			197+00		1.5		281+00		1.0	
39+00			✓	115+00	2.0			200+00		3.0		282+00	1.5		
40+00			✓	120+00	2.5			205+00		6.0		285+00	1.0		
41+00			✓	121+00	12.5			210+00		7.0		286+00		1.5	
42+00			✓	122+00	48.0			215+00		0.5		287+00			✓
43+00			0.5	123+00	93.0			216+00	0.5			288+00	1.0		
45+00	1.5			137+00	60.0			220+00	0.5			289+00			✓
47+00	1.0			138+00	33.0			221+00	0.5			290+00	2.5		
49+00			5.0	139+00	13.5			222+00			✓	295+00	2.5		
51+00	1.0			140+00		2.0		223+00		2.0		300+00	2.0		
53+00	14.5			141+00		10.0		225+00		2.0		301+00	4.0		
55+00	35.5			144+00		9.5		226+00		2.0		302+00	2.0		
59+00	74.0			145+00		11.0		227+00	0.5						
60+00	53.5			146+00		8.5		230+00		3.0					
61+00	7.0			147+00		3.5		235+00		0.5					
62+00	1.5			148+00	4.0			240+00		0.5					
64+00	7.0			150+00	19.0			241+00			✓				
65+00	19.0			155+00	58.5			242+00		0.5					
70+00	44.5			160+00	6.0			243+00			✓				
75+00	36.0			165+00	13.0			244+00		1.5					
80+00	4.5			170+00	4.0			245+00		2.0					
81+00		3.5		171+00		6.5		249+00		6.0					

TABULATION OF POWER & TELEPHONE POLES

	POWER		TEL			POWER		TEL			POWER		TEL			POWER		TEL	
STA	RT	LT	RT	LT	STA	RT	LT	RT	LT	STA	RT	LT	RT	LT	STA	RT	LT	RT	LT
11+19		23'			158+26		52'			225+86		20'							
17+67		26'			163+98		38'			231+00		33'							
19+50		20'			168+52		36'			236+26		32'							
21+27		5'			170+84		31'			241+60		32'							
55+83		3'			172+98		25'			247+32		32'							
88+65		35'			177+46		31'			258+24	5'								
93+16	24'				181+97		33'			263+13	19'								
97+60	26'				186+47		31'			268+33	27'								
102+13	26'				190+98		30'			274+08	34'								
106+64	24'				195+55		28'			280+47	30'								
111+19	26'				200+36		25'			286+40	32'								
114+48		45'			205+62		20'			291+76	35'								
135+91		56'			210+72		17'			291+34	33'								
149+44	2'				215+72		14'			302+65	36'								
153+86	27'				220+98		20'												

STATE OF FLORIDA
STATE ROAD DEPARTMENT

RIGHT OF WAY MAP

SECTION No. 5559-150

ROAD No. S-158 LEON COUNTY

SCALE 1" =	NAMES	DATES	APPROVED BY
DRAWN	J.G. McG	3-29-51	
TRACED	J.G. McG	3-29-51	DIVISION ENGINEER
INDEXED			
REVISED			STATE HIGHWAY ENGINEER
REVISED			