FED. ROAD DIV. No.	STATE	PROJECT No.	FISCAL YEAR	SHEET No.
3	FLA.	55525-2601	67	1

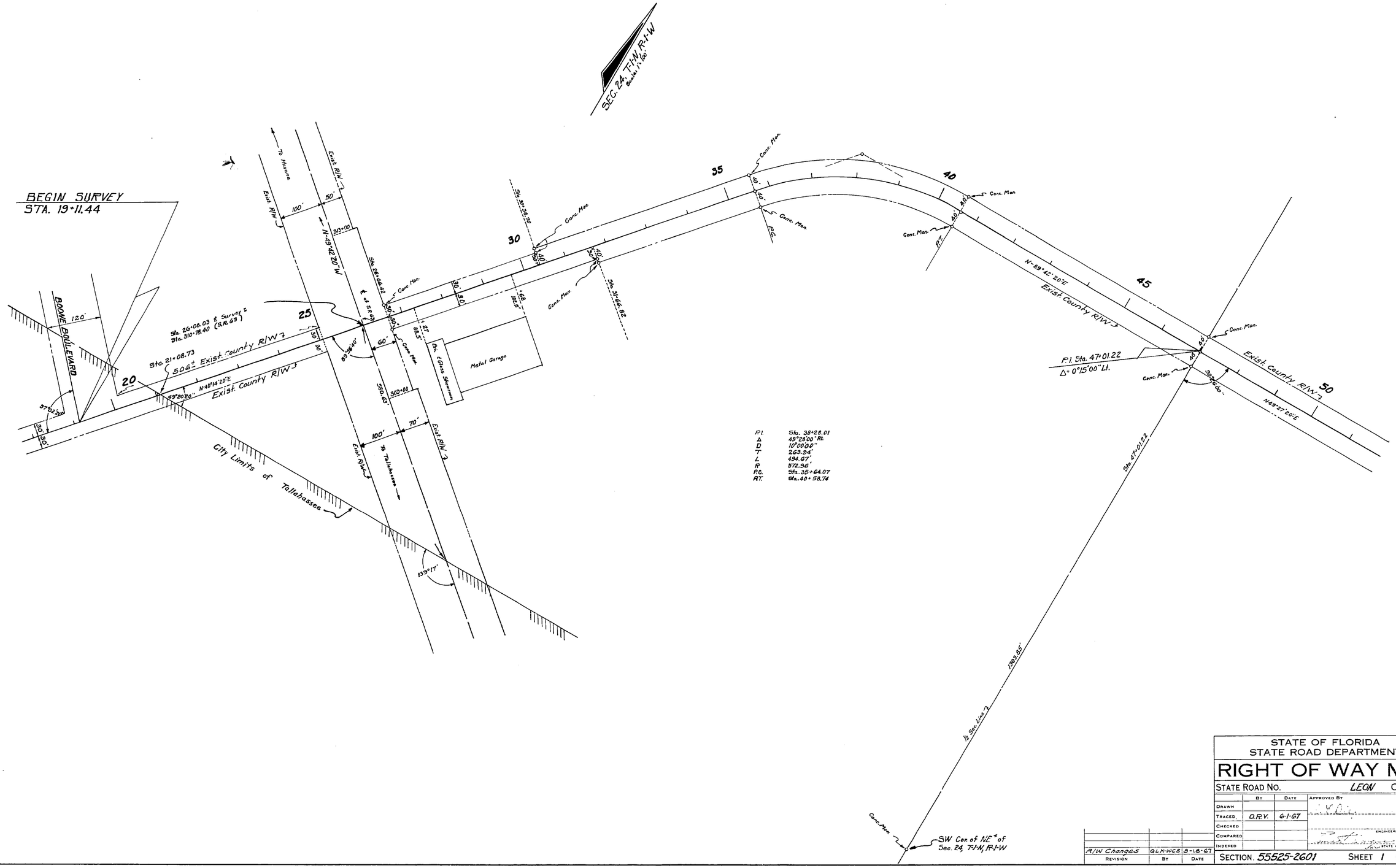

Revision	By	Date
R/W Changes	G.L.X-W.E.S.	9-18-67

STATE OF FLORIDA
STATE ROAD DEPARTMENT

RIGHT OF WAY MAP

STATE ROAD No. LEON COUNTY

	By	Date	Approved By	Date
Drawn				
Traced	O.R.V.	6-1-67	District Engineer	
Checked				
Compared			Engineer of Rights of Way	
Indexed			State Highway Engineer	9-11-67

SECTION. 55525-2601 SHEET 1 OF 2

JOHN KNOX ROAD

A. P. COSKRELL, JACKSONVILLE

FED. ROAD DIV. No.	STATE	PROJECT No.	FISCAL YEAR	SHEET No.
3	FLA.	55525-2601	67	2

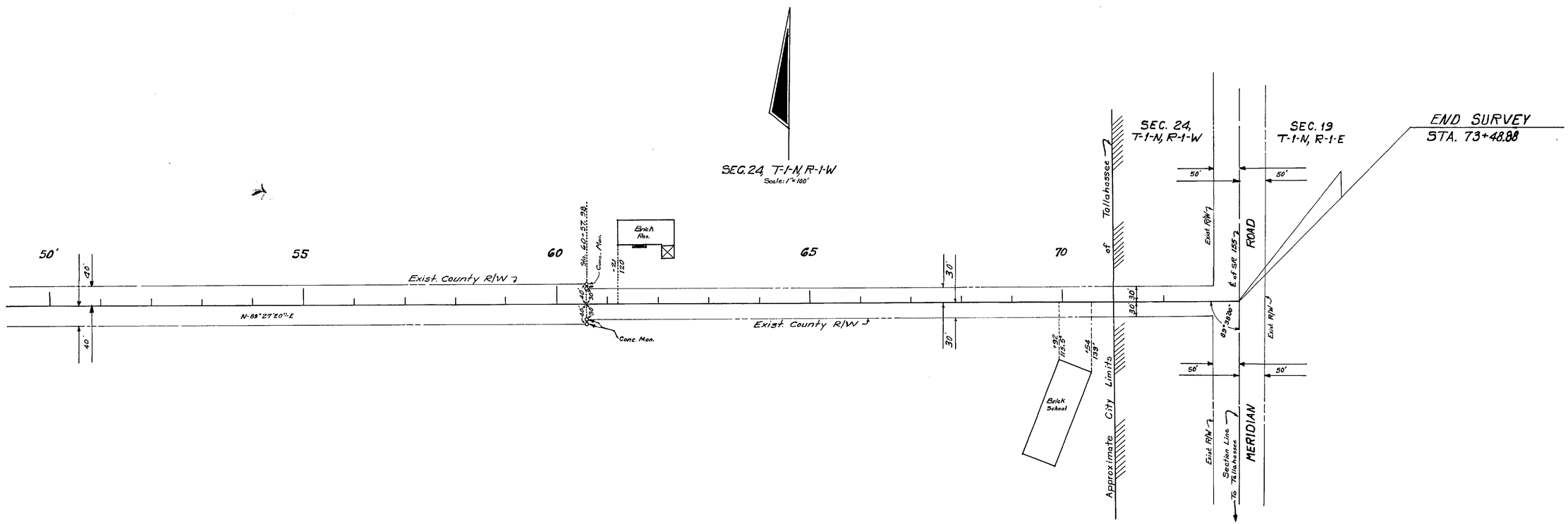

UTILITY POLES

POWER STA.	POWER RT.	POWER LT.	TELEPHONE STA.	TELEPHONE RT.	TELEPHONE LT.
~~[illegible]~~		~~[illegible]~~	~~[illegible]~~		~~[illegible]~~
20+10.00		20.5'	25+16.00	28.5'	
26+57.00		29.5'	26+58.00	27.5'	
26+58.00	27.5'		27+86.00	22.7'	21.3' Anchor
27+86.00	22.7'	21.3' Anchor	62+62.00	21.2'	
29+68.00	21.5'		65+10.00	21.1'	
61+41.00		31.5'	66+38.00		21.8'
62+62.00	21.2'		68+48.00		22.2'
65+10.00	21.1'		~~69+93.00~~		~~32.3'~~
66+38.00		21.8'	71+86.00		22.8'
68+48.00		22.2'	73+21.00		23.2'
69+93.00		32.3'			
71+86.00		22.8'			

Owner: City of Tallahassee

Owner: Southeastern Telephone Co.

WATER MAIN

No Scale
Owner: City of Tallahassee

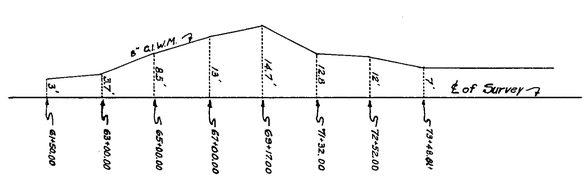

TELEPHONE CABLE

No Scale
Owner: Southeastern Telephone Company

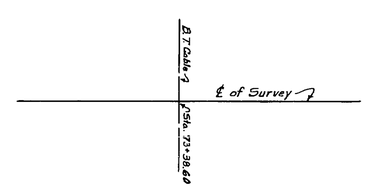

GAS MAIN

No Scale
Owner: City of Tallahassee

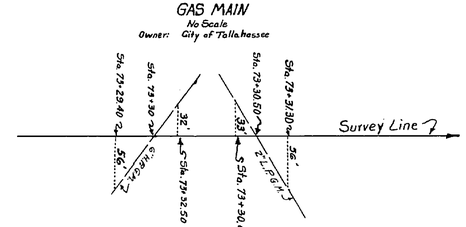

STATE OF FLORIDA
STATE ROAD DEPARTMENT

RIGHT OF WAY MAP

STATE ROAD No. LEON COUNTY

	By	Date	Approved By	Date
Drawn			[illegible]	[illegible]
Traced	D.R.V.	6-1-67		District Engineer
Checked				
Compared				Engineer of Rights of Way
Indexed			[illegible]	9-11-67 State Highway Engineer

Revision	By	Date

SECTION 55525-2601 SHEET 2 OF 2

JOHN KNOX ROAD

KWELL, JACKSONVILLE