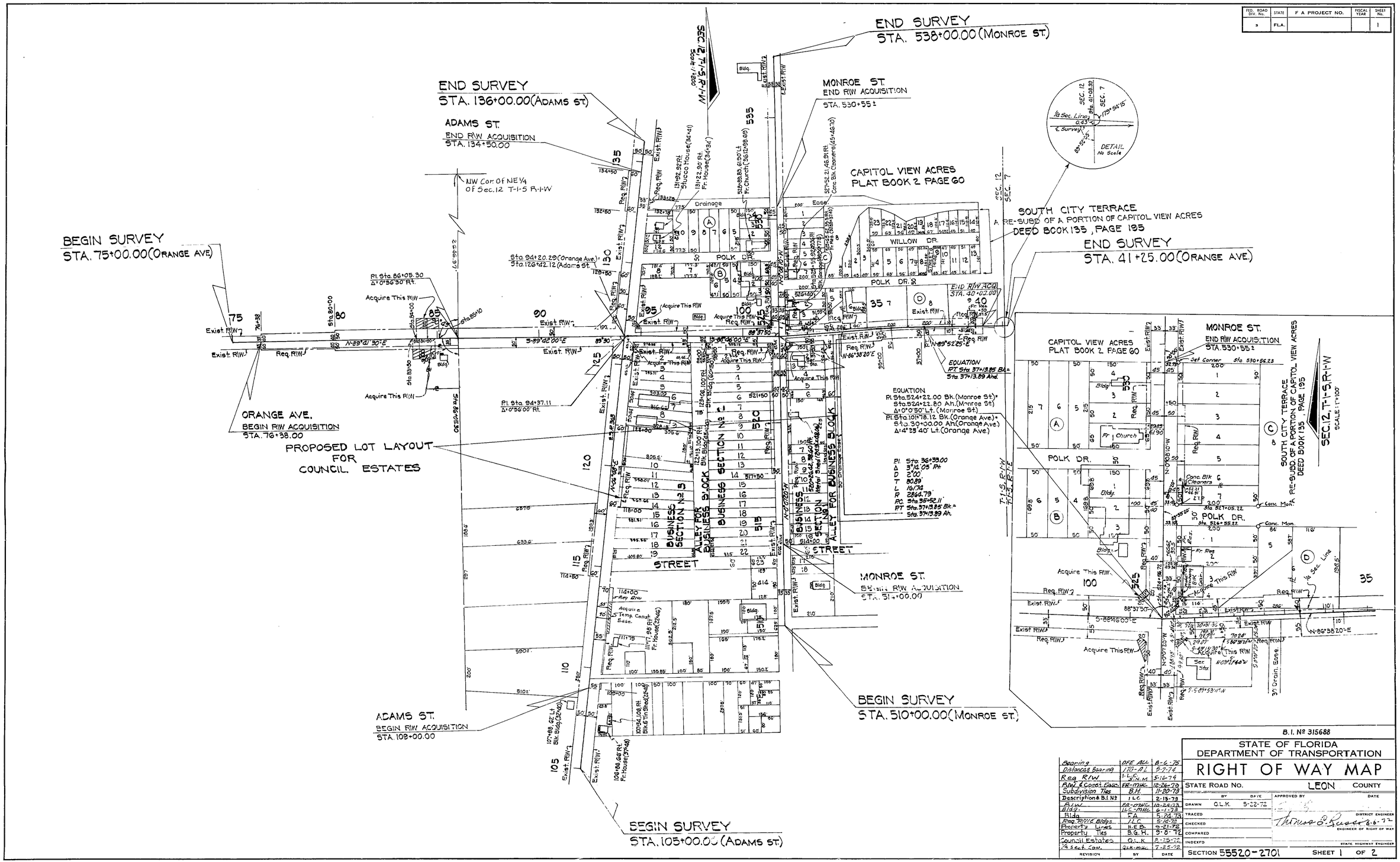


| FED. ROAD DIV. No. | STATE | F A PROJECT NO. | FISCAL YEAR | SHEET No. |
|---|---|---|---|---|
| 3 | FLA. | | | 1 |

| | | |
|---|---|---|
| Bearing | DFE ALL | 8-6-75 |
| Distance & Bearing | ITG-AL | 5-7-74 |
| Reg R/W | I.L.C. S.N.M | 5-16-74 |
| R/W & Const. Easc. | FA-MHC | 12-26-73 |
| Subdivision Ties | B.H. | 11-20-73 |
| Description & B.I. No | I.L.C | 2-13-73 |
| R/W | FA-MHC | 10-24-73 |
| Bldg. | ILC-MHC | 6-1-73 |
| Bldg | FA | 5-24-73 |
| Reg R/W & Bldgs | I.L.C | 5-16-73 |
| Property Lines | H.E.B. | 9-21-72 |
| Property Ties | B.G.H. | 9-8-72 |
| Council Estates | Q.L.K | 8-25-72 |
| 1/4 Sect. Con. | QLK-MHC | 7-25-72 |
| REVISION | BY | DATE |

STATE OF FLORIDA
DEPARTMENT OF TRANSPORTATION

# RIGHT OF WAY MAP

STATE ROAD NO. LEON COUNTY

| | BY | DATE | APPROVED BY | DATE |
|---|---|---|---|---|
| DRAWN | Q.L.K. | 5-22-72 | | |
| TRACED | | | | DISTRICT ENGINEER |
| CHECKED | | | Thomas E. Russo | 6-6-72 |
| COMPARED | | | | ENGINEER OF RIGHT OF WAY |
| INDEXED | | | | STATE HIGHWAY ENGINEER |

SECTION 55520-2701 SHEET 1 OF 2

ORANGE AVE. FROM WAHNISHWAY TO MONROE STREET

55520 2701 1 2

55520 2701 2 2

| FED. ROAD DIV. No. | STATE | F A PROJECT NO. | FISCAL YEAR | SHEET No. |
|---|---|---|---|---|
| 3 | FLA. | | | 2 |

## MONROE ST.
### DETAIL OF WATER MAINS
OWNER-City Of Tallahassee
NO SCALE

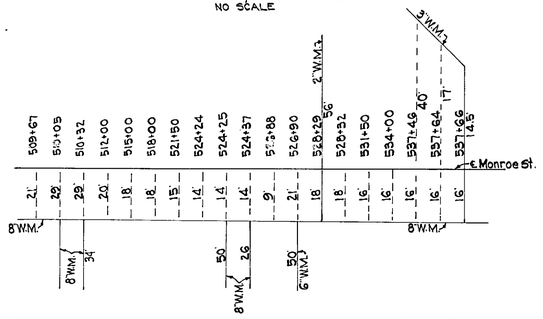


## ORANGE AVE.
### DETAIL OF GAS MAINS
OWNER: City Of Tallahassee
NO SCALE

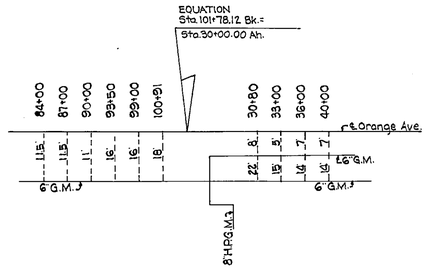


## UTILITY POLES
### ORANGE AVENUE

| TELEPHONE | | | POWER | | | TELEVISION | | |
|---|---|---|---|---|---|---|---|---|
| STATION | R.T. | L.T. | STATION | R.T. | L.T. | STATION | R.T. | L.T. |
| 75+29 | | 24' | 76+55 | | 24 | 75+29 | | 24' |
| 76+55 | | 24' | 79+14 | | 23.2' | 76+55 | | 24' |
| 77+86 | | 23.8' | 81+74 | | 23' | 77+86 | | 23.8' |
| 79+14 | | 23.2' | 84+31 | | 23.7' | 79+14 | | 23.2' |
| 80+44 | | 23.4' | 93+75 | 31.7' | | 80+44 | | 23.4' |
| 81+74 | | 23' | 94+58 | 38.1' | | 81+74 | | 23' |
| 83+05 | | 23.2' | 96+07 | 29.5' | | 83+05 | | 23.2' |
| 84+31 | | 23.7' | 97+72 | 28.4 | | 84+31 | | 23.7' |
| 85+68 | | 22.9' | 99+88 | 26.8' | | 85+68 | | 22.9' |
| 86+68 | | 23.4' | 30+24 | 21.9' | | 86+68 | | 23.4' |
| 88+18 | | 23.5' | 31+24 | 23.3 | | 88+18 | | 23.5' |
| 89+47 | | 26.2' | 33+19 | 24.2 | | 89+47 | | 26.2' |
| 90+78 | | 27.3' | 34+78 | 25.2' | | 90+78 | | 27.3' |
| 92+18 | | 27.5' | 36+46 | 26' | | 92+18 | | 27.5 |
| 93+75 | 30.4' | | 38+41 | 23.7' | | 93+19 | 24.2' | |
| | | | | | | 34+78 | 25.2' | |
| | | | | | | 36+46 | 26' | |
| | | | | | | 38+41 | 23.7' | |

## MONROE ST.
### DETAIL OF TELE. CABLE
OWNER-Southeastern Tele. Co.
NO SCALE

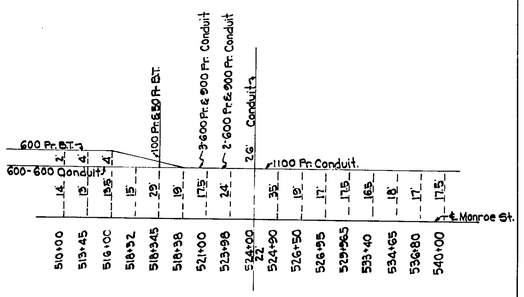


## ORANGE AVE.
### DETAIL OF TELE. CABLE
OWNER: Southeastern Tele. Co.
NO SCALE

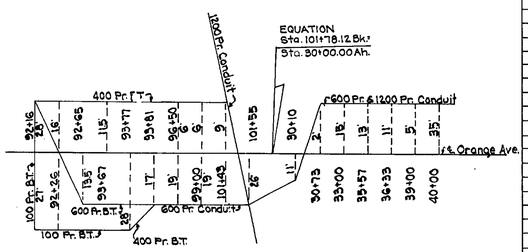


## ADAMS STREET

| | | | | | | | | |
|---|---|---|---|---|---|---|---|---|
| 106+23 | | 46.3 | 105+10 | | 35.2' | 106+23 | | 46.3' |
| 107+54 | | 45.9 | 105+15 | 39.6' | | 107+54 | | 45.9' |
| 109+02 | | 45.8 | 107+54 | | 45.9' | 109+02 | | 45.8' |
| 109+31 | 41.1' | | 107+96 | 39.6' | | 110+57 | | 43.8 |
| 110+57 | | 43.8' | 109+02 | | 45.8 | 112+22 | | 43.9' |
| 111+00 | 40' | | 109+31 | 41.1' | | 113+67 | | 43' |
| 112+00 | 40.7' | | 110+73 | 65.2' | | 114+69 | | 45' |
| 112+22 | | 43.9' | 111+00 | 40' | | 116+05 | | 45.3' |
| 113+67 | | 43' | 111+14 | | 49.9' | 116+75 | | 44.4' |
| 114+69 | | 45' | 112+10 | 40.7' | | 118+07 | | 44.4' |
| 116+05 | | 45.3' | 113+12 | | 45.9 | 119+67 | | 43.7' |
| 116+75 | | 44.4' | 114+00 | 39.1' | | 121+26 | | 44' |
| 118+07 | | 44.4' | 114+89 | | 45' | 122+99 | | 43.3' |
| 119+67 | | 43.7' | 116+05 | | 45.3' | 124+67 | | 43.8' |
| 121+26 | | 44' | 117+03 | 39.7' | | 126+08 | | 43.4 |
| 122+99 | | 44.3' | 118+07 | | 44.4' | 127+29 | | 43.4' |
| 123+11 | 39.7' | | 119+67 | | 43.7' | 128+37 | | 44.4 |
| 123+90 | 54.4' | | 120+06 | 39.8' | | 130+35 | | 45.3 |
| 124+60 | 39.9 | | 121+26 | | 44' | 130+43 | 45' | |
| 124+67 | | 43.8' | 122+99 | | 44.3' | 132+17 | 39.7' | |
| 126+08 | | 43.4' | 123+11 | 39.7' | | 132+42 | | 46.2' |
| 128+37 | | 44.4' | 124+67 | | 43.8' | 133+39 | | 46.9' |
| 130+35 | | 45.3' | 126+06 | 39.3' | | 134+07 | | 47' |
| 130+43 | 45' | | 126+06 | | 43.2' | 135+19 | 39.8' | |
| 133+39 | | 46.9' | 127+09 | | 43.4' | 135+61 | | 47.7' |
| 134+07 | | 47 | 128+37 | | 44.4' | | | |
| | | | 129+15 | 40.2' | | | | |
| | | | 130+35 | | 45.3' | | | |
| | | | 130+43 | 45' | | | | |
| | | | 132+17 | 39.7' | | | | |
| | | | 132+42 | | 46.2' | | | |
| | | | 134+07 | | 47' | | | |
| | | | 135+19 | 39.8' | | | | |
| | | | 135+61 | | 47.7' | | | |

## MONROE ST
### DETAIL OF GAS MAINS
OWNER-City Of Tallahassee
NO SCALE

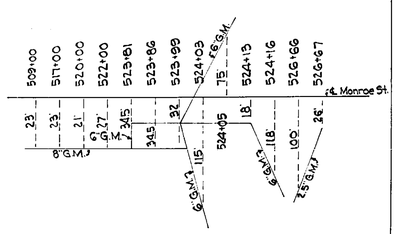


## MONROE ST.
### DETAIL OF SANITARY SEW.
OWNER-City Of Tallahassee
NO SCALE

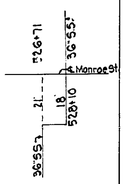


## ADAMS ST.
### DETAIL OF SANITARY SEWER
OWNER: City Of Tallahassee
NO SCALE

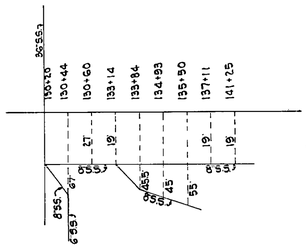

## MONROE STREET

| | | | | | | | | |
|---|---|---|---|---|---|---|---|---|
| 510+32 | 26.2' | | 510+32 | 26.2' | | 510+41 | | 28.7' |
| 511+06 | 84.4' | | 510+35 | | 37' | 512+15 | | 28.3' |
| 510+41 | | 28.7' | 511+06 | 84.4' | | 513+93 | | 28.5' |
| 512+15 | | 28.3' | 512+43 | 26.3 | | 515+69 | | 28.3' |
| 512+43 | 26.3' | | 513+87 | 26.5' | | 517+47 | | 28.4' |
| 513+93 | | 28.5' | 515+86 | 26.6' | | 518+34 | | 27.9' |
| 513+87 | 26.5' | | 515+78 | 26.7' | | | | |
| 515+69 | | 28.3' | 519+28 | 25.2 | | | | |
| 517+47 | | 28.4' | 519+63 | 26.8' | | | | |
| 518+34 | | 27.9' | 521+27 | 29.5' | | | | |
| 519+22 | | 28.3' | 522+57 | 25.6' | | | | |
| 519+63 | 26.8' | | 522+64 | 26' | | | | |
| 522+57 | 25.6' | | 524+01 | 24.6' | | | | |
| 524+01 | 24.6' | | 525+75 | | 27.5' | | | |
| 524+76 | | 23.9' | 526+59 | 27 | | | | |
| 525+75 | | 27.5' | 528+40 | 26.3' | | | | |
| 526+59 | 27' | | 528+37 | | 34.9' | | | |
| 527+42 | | 27.3' | 529+84 | | 33.9' | | | |
| 528+37 | | 34.9' | 530+11 | 26.6' | | | | |
| 529+33 | | 28' | 530+56 | | 34' | | | |
| 529+84 | | 33.9' | 531+19 | 26.6' | | | | |
| 537+86 | | 59' | 532+87 | 26.5' | | | | |
| | | | 534+36 | 25.5' | | | | |
| | | | 535+61 | 26.2' | | | | |
| | | | 537+12 | 26 | | | | |
| | | | 537+86 | 25.8' | | | | |
| | | | 537+86 | | 53' | | | |
| OWNER: Southeastern Tel.Co. | | | OWNER: City Of Tallahassee | | | OWNER: Clearview Of Fla. | | |

## ORANGE AVE.
### DETAIL OF WATER MAINS
OWNER: City Of Tallahassee
NO SCALE

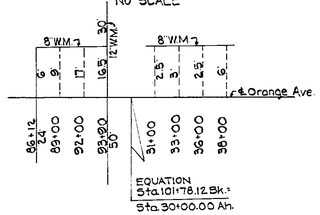


## ORANGE AVE.
### DETAIL OF SANITARY SEW.
OWNER: City Of Tallahassee
NO SCALE

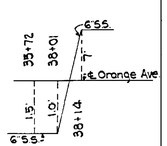


## ADAMS ST.
### DETAIL OF WATER MAINS
OWNER: City Of Tallahassee
NO SCALE

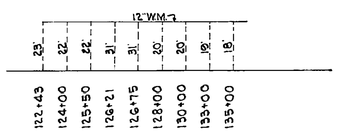


| Description | | |
|---|---|---|
| | | 5-18-72 |
| REVISION | BY | DATE |

STATE OF FLORIDA
DEPARTMENT OF TRANSPORTATION

# RIGHT OF WAY MAP

STATE ROAD No. LEON COUNTY

| | BY | DATE | APPROVED BY | DATE |
|---|---|---|---|---|
| DRAWN | G.L.K. | 5-22-72 | E. W. Rice | 5-30-72 DISTRICT ENGINEER |
| TRACED | | | | |
| CHECKED | | | Thomas E. Lucas | 6-6-72 ENGINEER OF RIGHT OF WAY |
| COMPARED | | | | |
| INDEXED | | | | STATE HIGHWAY ENGINEER |

SECTION 55520-2701 SHEET 2 OF 2

ORANGE AVE. FROM WAHNISHWAY TO MONROE STREET