55160 2503 1 of 3

FED. ROAD DIV. No.	STATE	PROJECT No.	FISCAL YEAR	SHEET No.
3	FLA.	55160-2503		1

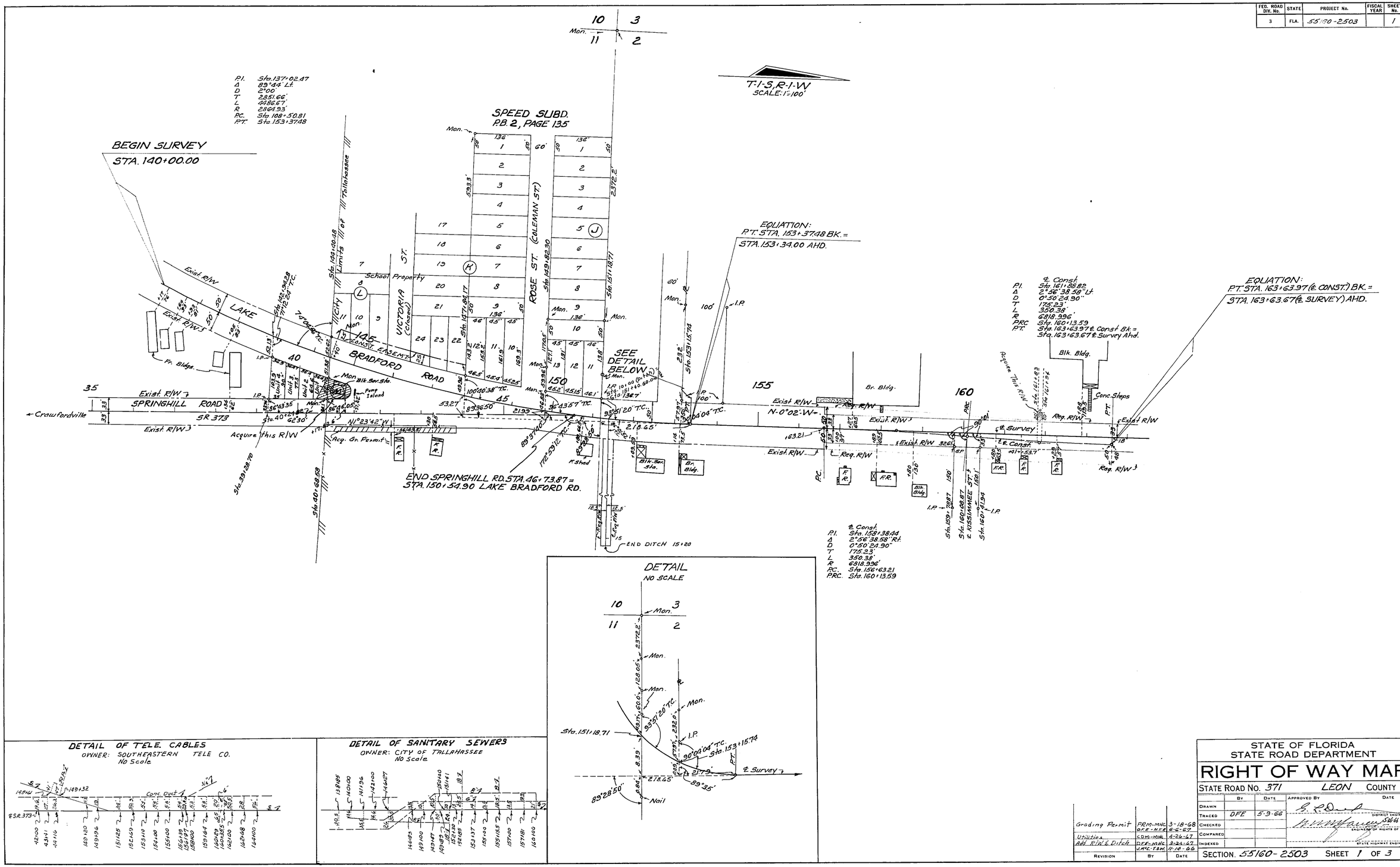

REVISION	BY	DATE
Grading Permit	PRM-MHC / DFE-MTR	3-18-68 / 6-6-67
Utilities	CDM-MHC	4-26-67
Add R/W & Ditch	DFE-MHC / JMC-TBW	3-24-67 / 11-14-66

STATE OF FLORIDA
STATE ROAD DEPARTMENT

RIGHT OF WAY MAP

STATE ROAD No. 371 LEON COUNTY

	BY	DATE	APPROVED BY	DATE
DRAWN				
TRACED	DFE	5-9-66		
CHECKED				
COMPARED				
INDEXED				

DISTRICT ENGINEER
ENGINEER OF RIGHTS OF WAY
STATE HIGHWAY ENGINEER

SECTION 55160-2503 SHEET 1 OF 3

LAKE BRADFORD RD - SPRINGHILL RD. TO GAINES ST.

55160 2503 2 of 3

FED. ROAD DIV. No.	STATE	PROJECT No.	FISCAL YEAR	SHEET No.
3	FLA.	55160-2503	'65	2

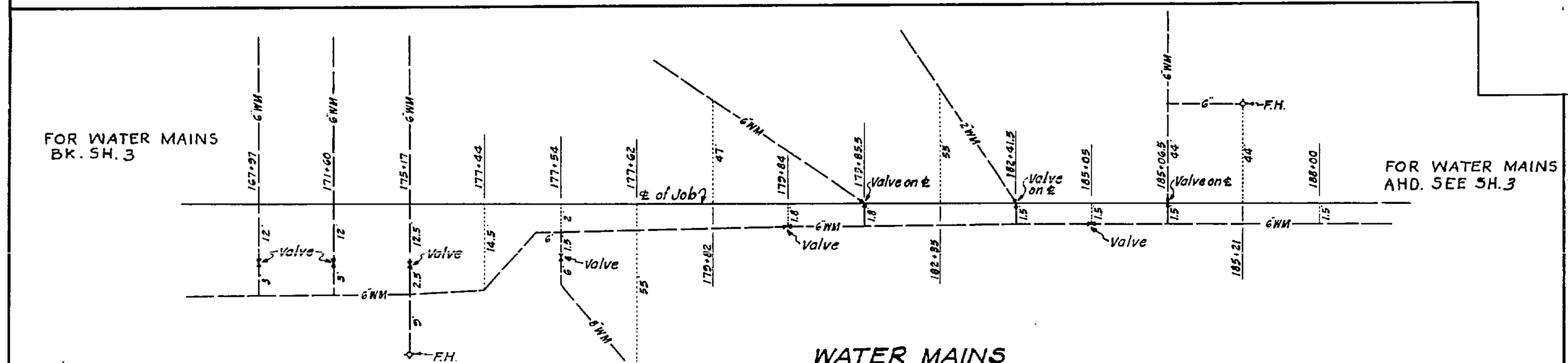

WATER MAINS
OWNED BY THE CITY OF TALLAHASSEE
NO SCALE

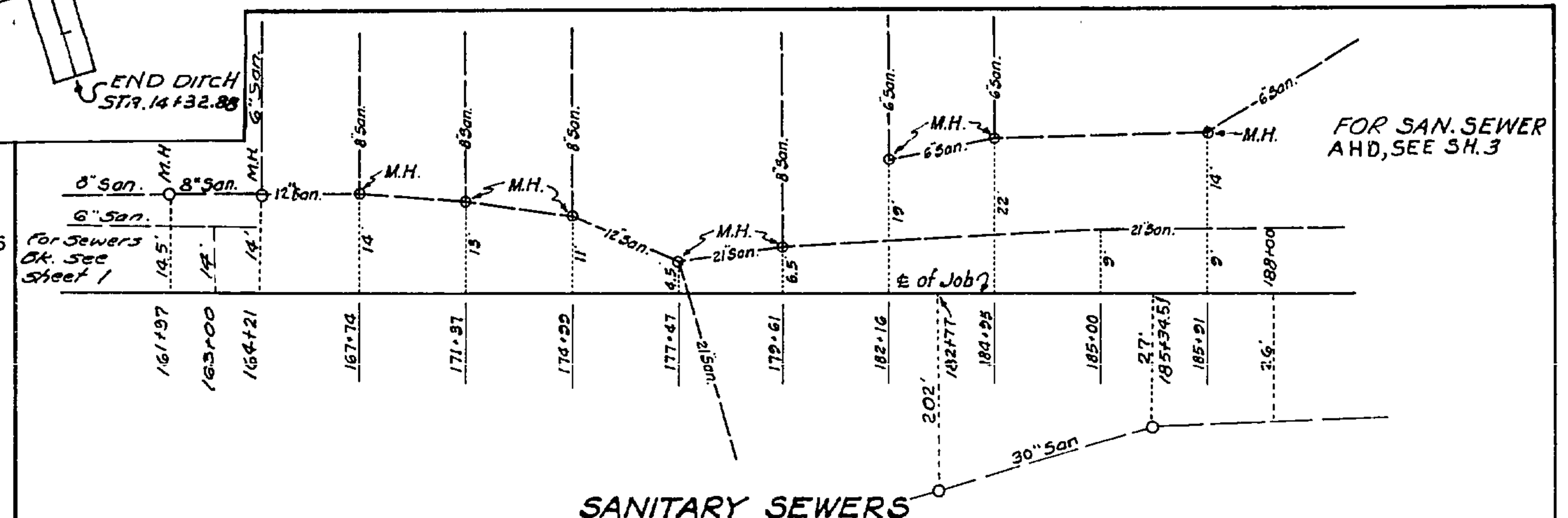

SANITARY SEWERS
OWNED BY THE CITY OF TALLAHASSEE
NO SCALE

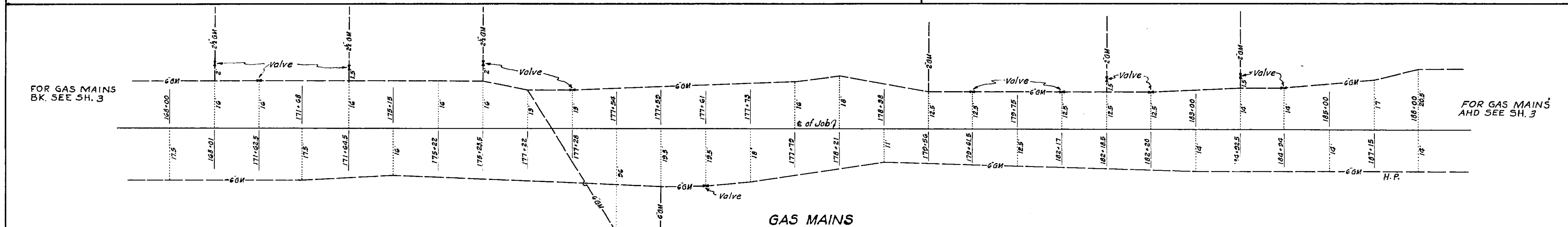

GAS MAINS
OWNED BY THE CITY OF TALLAHASSEE
NO SCALE

STA.	TELEPHONE RT.	TELEPHONE LT.
155+51		29.7'
156+97		39.2'
157+44	42'	
158+43		29.3'
159+87		29'
160+26		49'
160+27		28.7'
161+32		28.4'
162+67		28'

Note: For Additional Utility Poles See Sheet No. 3

UTILITY POLES

STA.	TELEPHONE RT.	TELEPHONE LT.	STA.	POWER RT.	POWER LT.
168+11		29'	168+12	28'	
168+12	28'		169+40		29'
169+40		29'	169+95	27'	
169+95	27'		*171+74	27'	
171+18		29'	*173+30	26'	
171+19	24'		*174+83	27'	
172+97		28'	*177+08	27'	
174+25		27'	*178+56	23.5'	
175+31	24'		*179+61	24'	
175+36 / 175+38		28' / 37'	*182+08		27.5'
177+32		23'	*183+44	24'	
177+78	56'		*183+86		15'
178+46		14'	*184+78	23'	
178+48		28'	*186+30		17'
179+61	24'		*186+70	23'	
180+01		15'	*187+90	23'	
180+85	24'		155+51		29.7'
181+29.5		16'	156+97		39.2'
182+00		17'	158+43		29.3'
182+11	24'		159+87		29'
183+44	24'		160+27		28.7'
183+86		15'	161+32		28.4'
184+67		16'	162+67		28'
184+78	23'		162+81.5	28.4'	
186+30		17'			
186+70	23'				
187+87		18'			
187+90	23'				

* Comb. Power and Television Cable

TELEPHONE: SOUTHEASTERN TELEPHONE CO.
POWER: CITY OF TALLAHASSEE
*TELEVISION CABLE:

REVISION	BY	DATE
Lake Bradford Rd Subd	W.P.	10-7-68
	DFE-HTR	5-26-67
	CDM-MHC	4-24-67
Const. Ease.	DFE-MHC	3-24-67
	DFE-MHC	12-9-66
	D.F.E.	5-9-66
Add. Topo & util	J.M.-T.D.W.	2-15-66
R/W Line	J.M.-J.H.P.	9-27-65

STATE OF FLORIDA
STATE ROAD DEPARTMENT

RIGHT OF WAY MAP

STATE ROAD No. 371 — LEON COUNTY

	BY	DATE
DRAWN		
TRACED	W.P.	8-12-65
CHECKED		
COMPARED		
INDEXED		

APPROVED BY — DATE
[signature] DISTRICT ENGINEER
[signature] 8-23-65 ENGINEER OF RIGHTS OF WAY
STATE HIGHWAY ENGINEER

SECTION 55160-2503 — SHEET 2 OF 3

LAKE BRADFORD RD. - SPRINGHILL RD. TO GAINES ST.

55160 2503 3 of 3

FED. ROAD DIV. No.	STATE	PROJECT No.	FISCAL YEAR	SHEET No.
3	FLA.	55160-2503	66	3

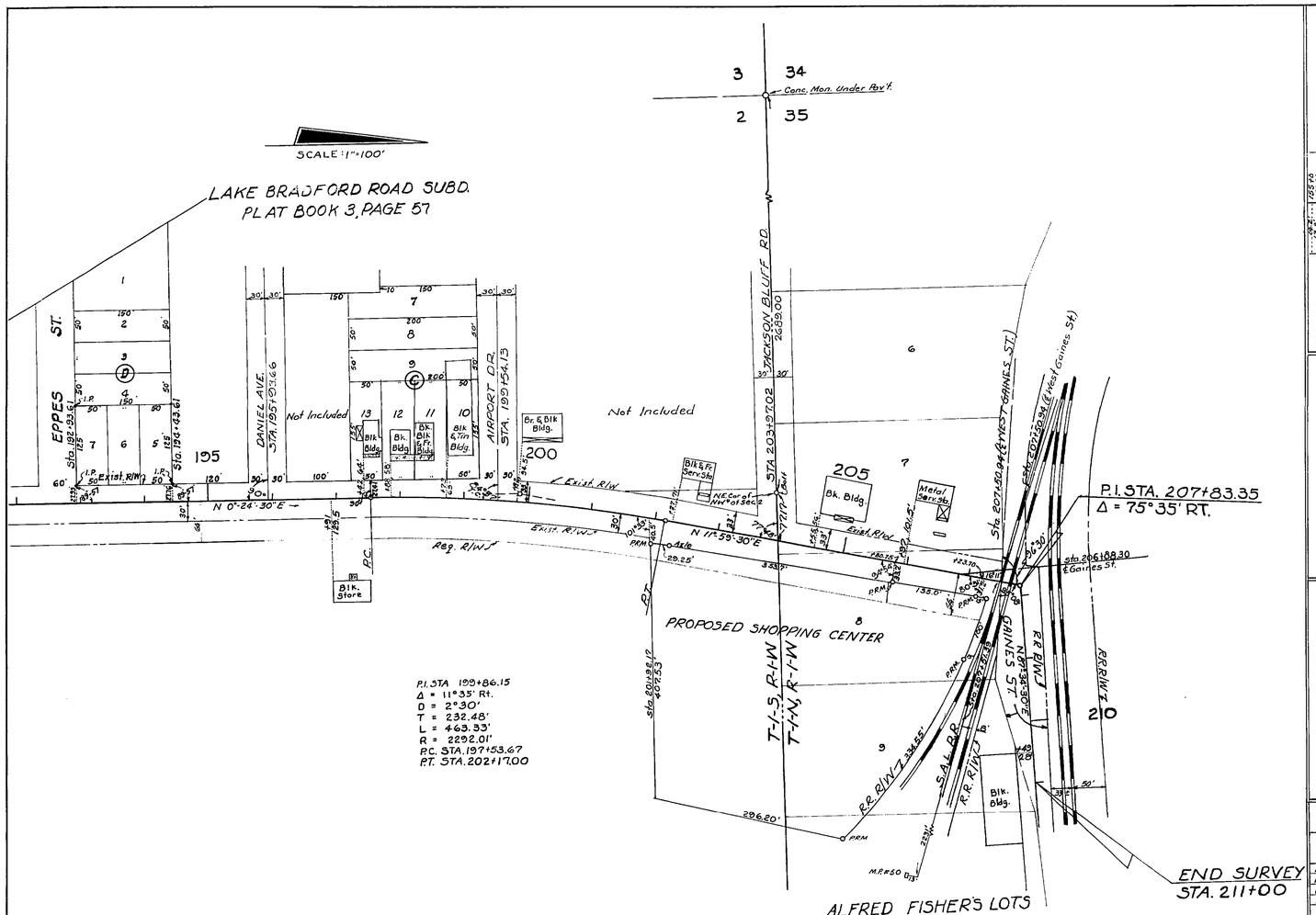

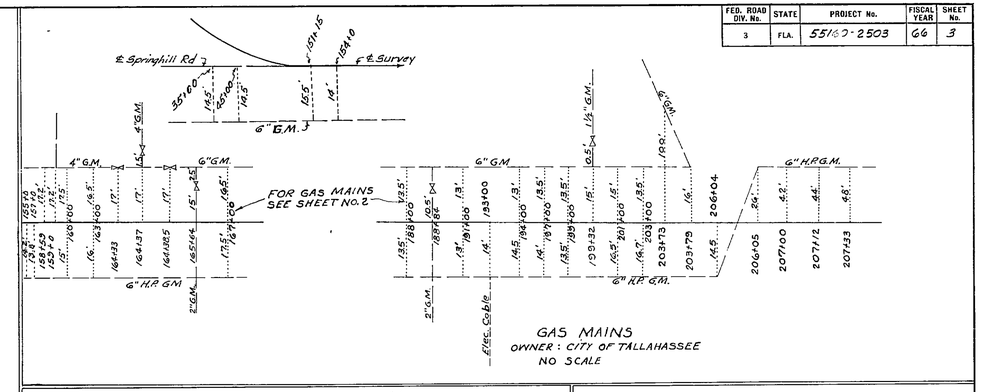

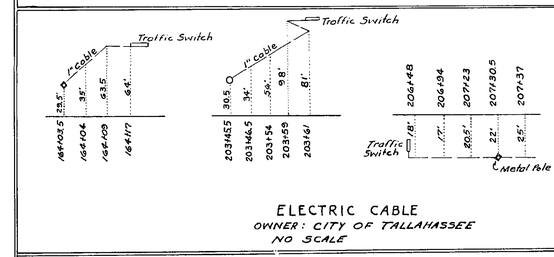

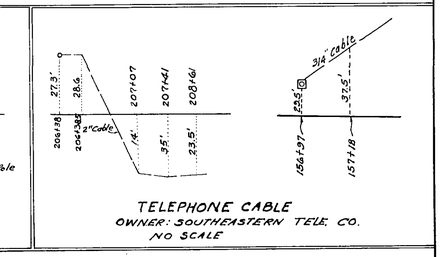

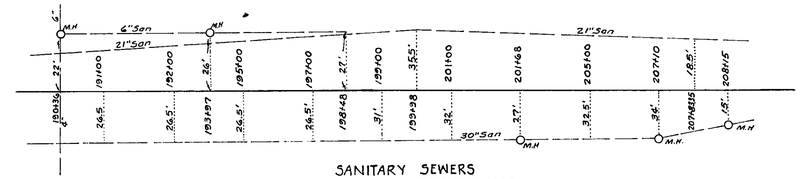

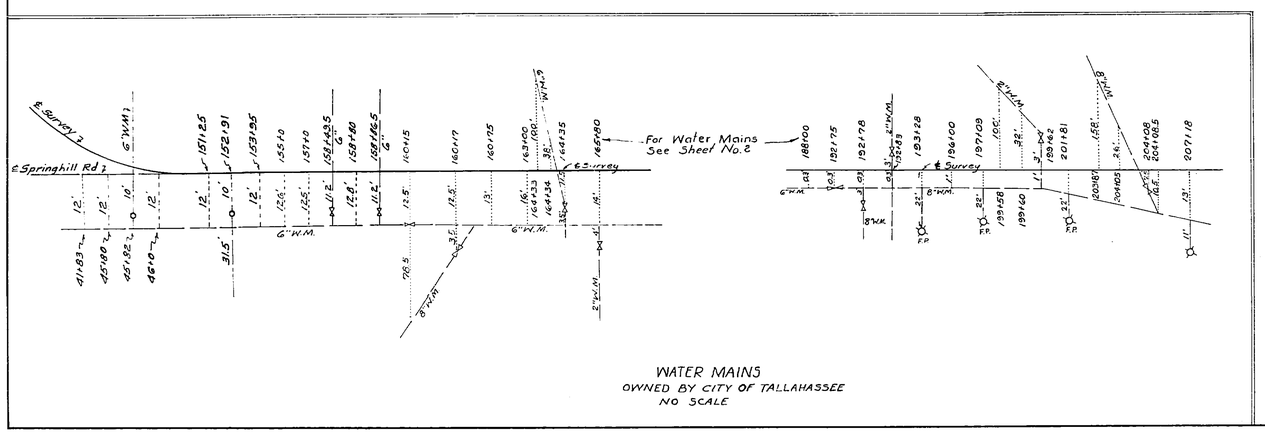

UTILITY POLES

STA.	TELEPHONE RT.	TELEPHONE LT.	STA.	POWER RT.	POWER LT.	STA.	TELEPHONE RT.	TELEPHONE LT.	STA.	POWER RT.	POWER LT.
164+04		29'	164+04	27'	29'	146+78	27.5'		144+47	19'	
164+45		28'	164+49	28'		148+59		33.5'	146+78	27.5'	
164+49	28'		165+52	31'		150+15		28.5'	147+22	35.2'	
165+57		29'	166+03		30'	151+13		30.5'	149+73		20.5'
166+61		28.5'	167+56	29'		151+13		48.5'	151+13		30.5'
167+61	28'		168+81	26'		153+02	25.5'		151+19	49'	
173+56	26'		170+24	28'		153+17		30'	152+68.5		31.5'
173+66	26'		*171+69	28'		154+06		30'	152+97	28.8'	
173+76	26'		*173+25	28'		SPRINGHILL RD.			154+06		30'
176+55		25'	*176+55		25'	36+14		22.5	SPRINGHILL RD.		
189+34		19'	*176+80	28'		38+31		28'	36+32	22.5'	
189+39	23'		*189+39	23'		40+10		29'	38+47	24'	
190+88	22.5'		*190+40	57'		41+30		31.5'	40+62	24'	
190+89		24.5'	*190+88	22.5'		41+91	20'		42+86.5	23.5'	
192+26		21.5'	*190+89		24.5'	45+65	23'		44+41	23'	
192+37	22'		*192+26		21.5'				46+00	23'	
193+63	22.5'		*192+37	22'							
193+78		23'	*192+99	43'							
195+27		24'	*193+63	22.5'							
196+14	21.5'		*194+49		80'						
196+74		25.5'	*194+88	22'							
197+02	21.5'		*196+14	21.5'							
198+21	22.5'		*197+02	21.5'							
198+23		27'	*198+21	22.5'							
199+40	20.5'		*198+23		27'						
200+99		29.5	*199+40	20.5'							
201+01	21.5		*201+01	21.5							
202+64	23'		*202+64	23'							
202+81		26'	*203+44		31'						
203+73	19.5'		*204+23	21'							
204+17		27'	*205+50	20.5'							
204+23	21'		*206+73	19.5'							
205+41		27.5'	*207+36		43'						
205+50	20.5		*208+07		16'						
206+39		28'	*209+64		16.5'						
206+73	19.5'		167+64	24'							
208+07		16'									
209+64		16.5'									
210+79	17'										
192+97		21.5'									
194+88	22'										

*TELEVISION CABLE: Clear-Vue of Florida
TELEPHONE: SOUTHEASTERN TELEPHONE CO.
POWER: CITY OF TALLAHASSEE

Lake Bradford Rd Subd.	W.P.	10-7-68
UTILITY OWNER	DFE-MRC	7-10-67
Add. Utilities	DFE	5-9-66
	J.M.-T.O.W.	2-22-66
Added Utilities	J.M.-T.O.W.	2-15-66
REVISION	BY	DATE

STATE OF FLORIDA
STATE ROAD DEPARTMENT

RIGHT OF WAY MAP

STATE ROAD No. 371 LEON COUNTY

	BY	DATE	APPROVED BY	DATE
DRAWN			E.E.D.	DISTRICT ENGINEER
TRACED	J.M.C.	1-6-66		
CHECKED				ENGINEER OF RIGHTS OF WAY
COMPARED				
INDEXED				STATE HIGHWAY ENGINEER

SECTION 55160-2503 SHEET 3 OF 3

LAKE BRADFORD RD.-SPRINGHILL RD. TO GAINES ST.