FED. ROAD DIST. No.	STATE	FED. AID PROJ. No.	FISCAL YEAR	SHEET NO.	TOTAL SHEETS
8	FLA.	5359	1939	1	4

Book No. 16743 16745 21462 46

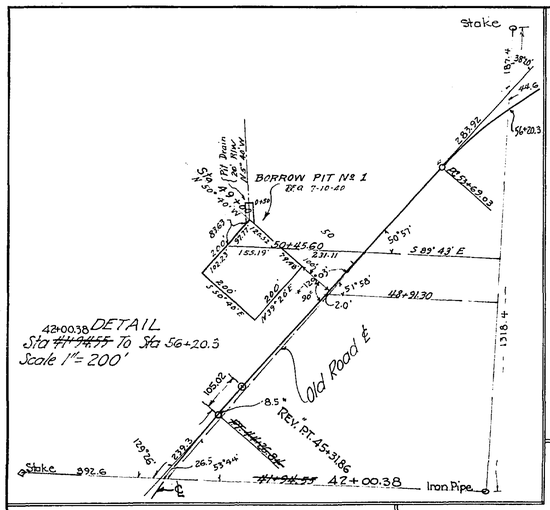

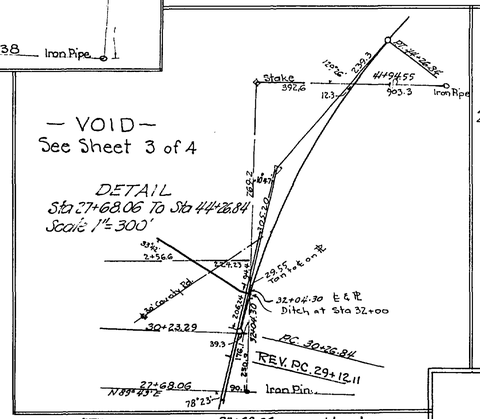

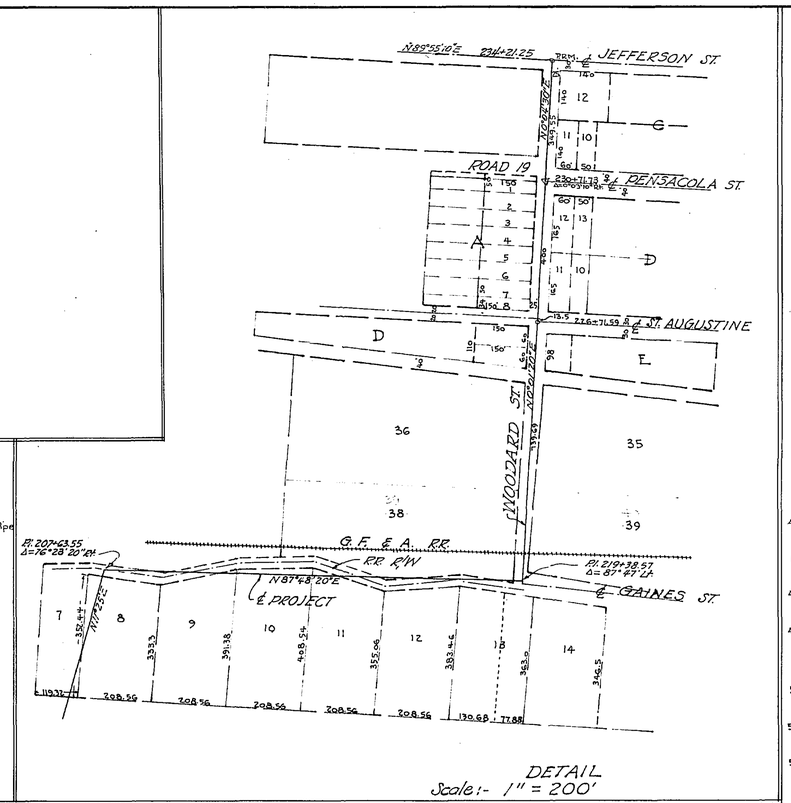

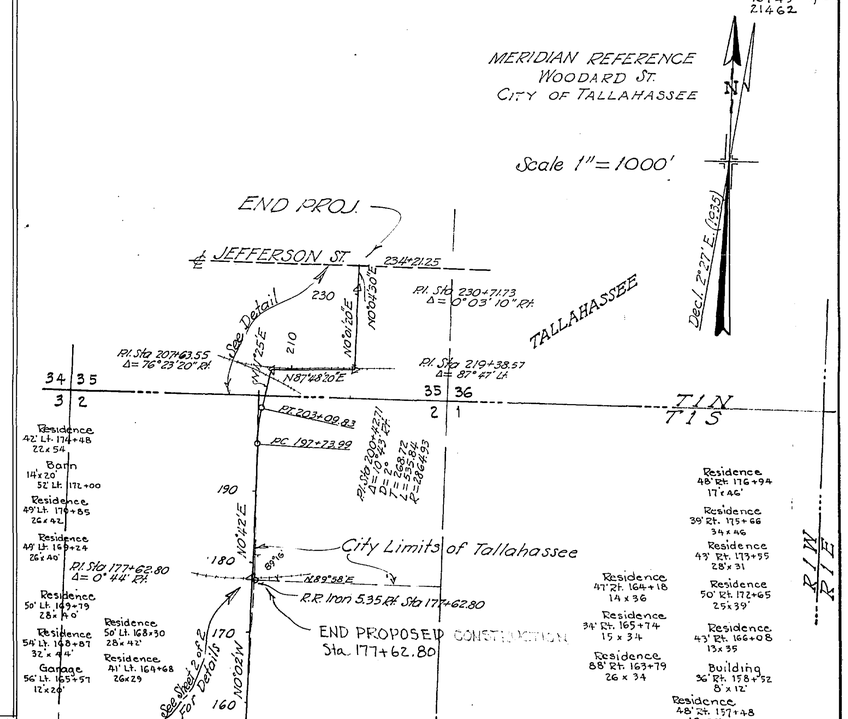

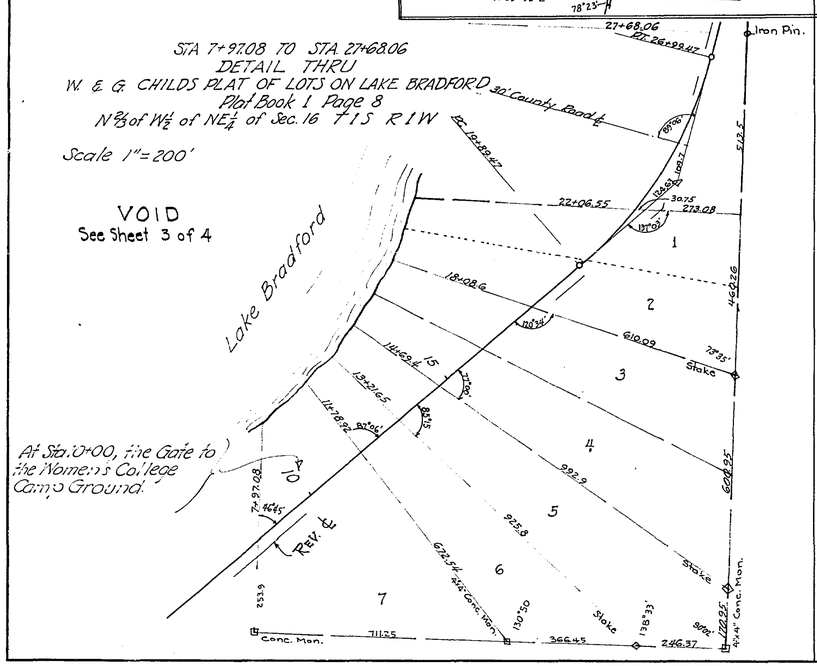

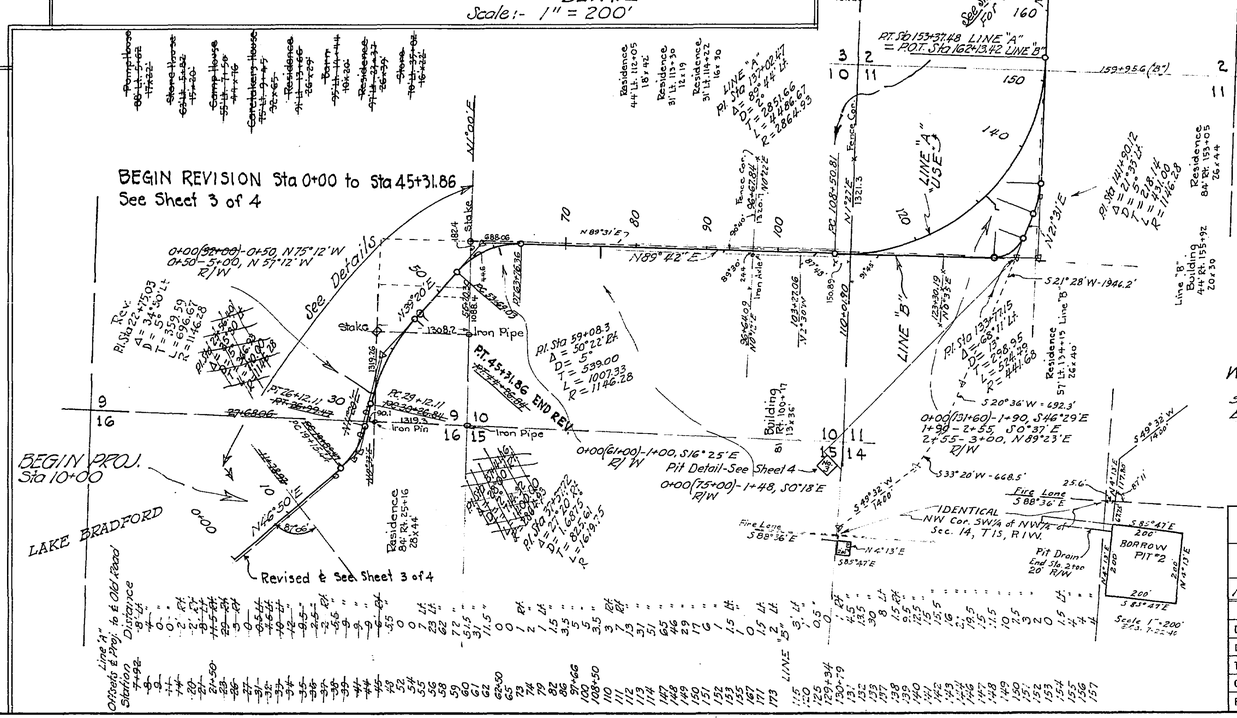

WIDTH OF REQUIRED R/W

Sta. 156+63.21 To Sta. 177+62.80 33' Rt. & Lt. ℄.
Balance of R/W is 50' Rt. & Lt. ℄.

5516

STATE OF FLORIDA
STATE ROAD DEPARTMENT

RIGHT OF WAY MAP

PROJ. 5359 RD. 371 LEON COUNTY

	Names	Dates	Approved by
Designed			Bridge Engineer.
Drawn	C.B.S.W.C.W.-J.L.M.	DEC. 1939	State Highway Engineer.
Traced	J.L.M.	12-21-39	
Checked			Drawing / Index No. 0
Revised	5/1/42 Alignment J.E.B.	7-22-40 9-25-41 12-22-41	

FED. ROAD DIST. No.	STATE	FED. AID PROJ. No.	FISCAL YEAR	SHEET NO.	TOTAL SHEETS
8	FLA.	5359	1939	2	4

47

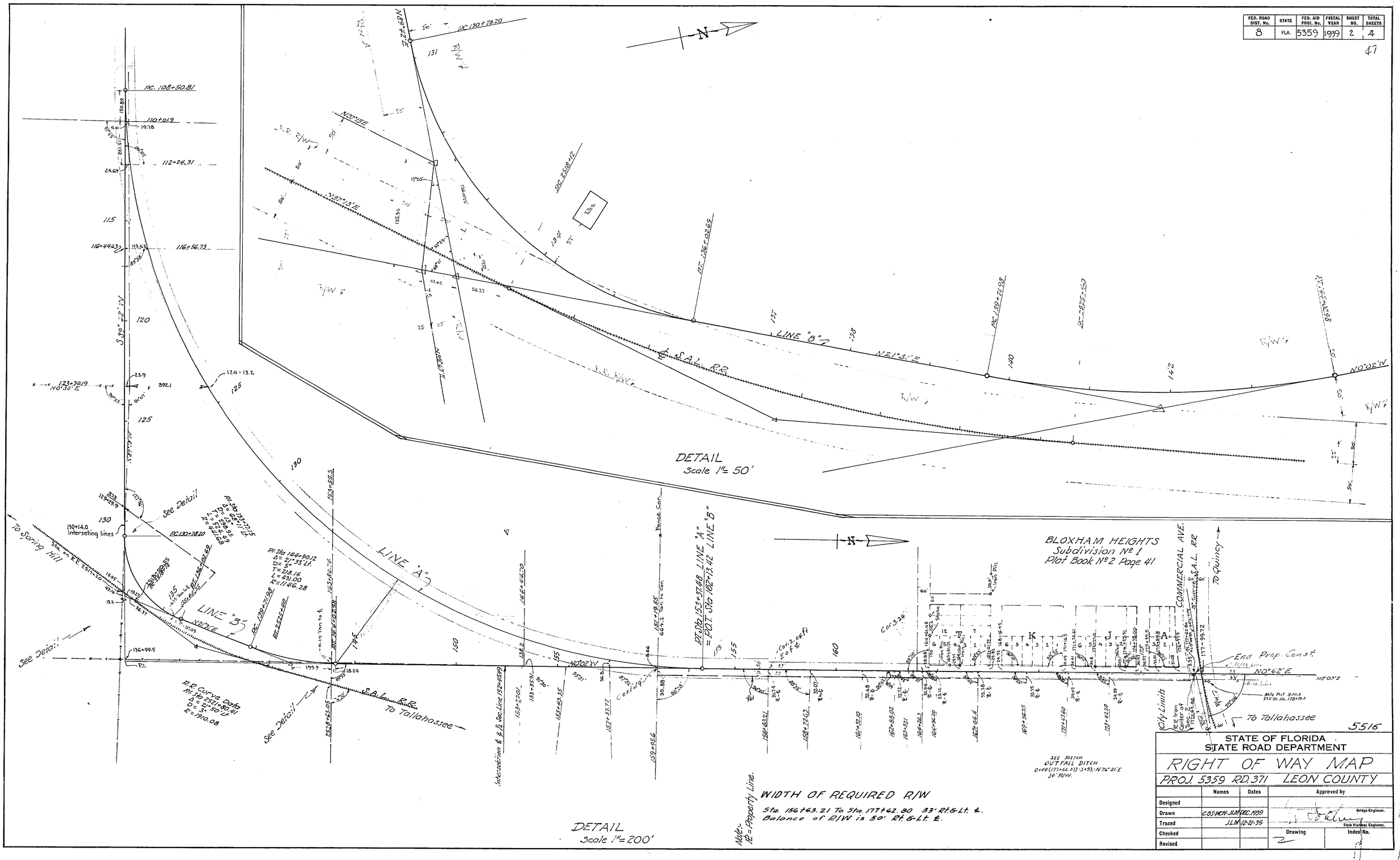

5516

STATE OF FLORIDA
STATE ROAD DEPARTMENT

RIGHT OF WAY MAP

PROJ. 5359 RD. 371 LEON COUNTY

	Names	Dates	Approved by
Designed			
Drawn	C.B.S.-W.C.H.-J.L.M.	DEC. 1939	Bridge Engineer.
Traced	J.L.M.	12-21-39	State Highway Engineer.
Checked			Drawing 2 / Index No.
Revised			

FED. ROAD DIST. No.	STATE	FED. AID PROJ. No.	FISCAL YEAR	SHEET NO.	TOTAL SHEETS
8	FLA.	5359	1941	3	4

4

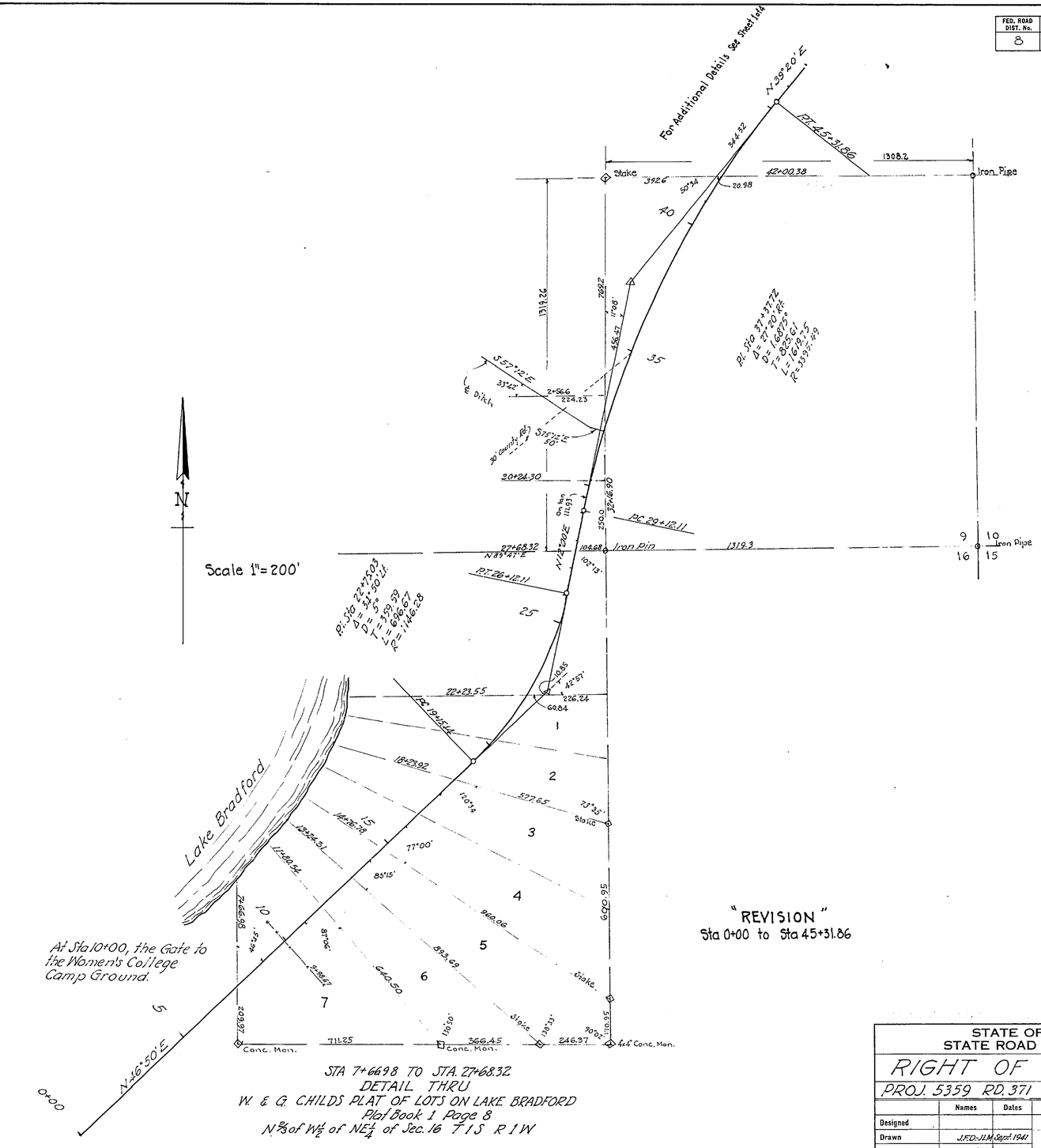

"REVISION"
Sta 0+00 to Sta 45+31.86

STA 7+66.98 TO STA. 27+68.32
DETAIL THRU
W. & G. CHILDS PLAT OF LOTS ON LAKE BRADFORD
Plat Book 1 Page 8
N ⅔ of W½ of NE¼ of Sec. 16 T 1 S R 1 W

5516

STATE OF FLORIDA
STATE ROAD DEPARTMENT

RIGHT OF WAY MAP

PROJ. 5359 RD. 371 LEON COUNTY

	Names	Dates	Approved by	
Designed				
Drawn	J.F.D.-J.L.M.	Sept. 1941	Bridge Engineer.	
Traced	J.L.M.	9-23-41	State Highway Engineer.	
Checked			Drawing	Index No.
Revised				

FED. ROAD DIST. No.	STATE	FED. AID PROJ. No.	FISCAL YEAR	SHEET NO.	TOTAL SHEETS
	FLA.			4	4

49

TABULATION OF DEEDS IN FILE

SRD NO.	GRANTOR	INSTRUMENT	DATE OF EXEC.	RECORDED BOOK	PAGE	CLERKS NO.	REMARKS
1	State Board of Education	P. Esmt.	1-23-40	41	133	769	R/W
2	State Board of Education	Permit	11-17-47	93	443	5372	RIW
3	R. W. Ashmore Sr.	Q.C. Deed	6-21-41	46	76	9163	R/W
4	Alfred L. Turner	R/W Deed	9-27-40	43	243	2949	R/W
5	VOID - Mtg. Satisfied						
6	Robert W. Levy et ux	R/W Deed	3-18-40	43	430	3828	R/W
7R	D. K. Roberts et ux	Q.C. Deed	8-23-41	46	119	9252	R/W
8	T. S. Green	P. Rel. Mtg.	10-14-40	6	391	2900	R/W
9	W. S. Dowless et ux	R/W Deed	3-23-40	43	95	2722	R/W
10							
11R	W. W. Mitchell et ux	R/W Deed	10-3-40	43	153	2806	R/W
12	Eulie Russell	R/W Deed	9-7-40	43	591	4118	R/W
13	North Fla. Loan Ass'n, Inc.	P. Rel. Mtg.	11-20-40	6	492	4854	R/W
14R	Jim Reed, sole heir of Anna Reed	Q.C. Deed	8-22-41	46	117	9232	"
15R	Barnabas Pinkney et ux	"	8-26-41	46	148	9282	"
16							
17							
18	John Dixon et ux	R/W Deed	8-25-41	46	150	9283	R/W
19	J. G. Mitchell et ux, et al	"	8-30-41	46	234	9431	"
20R	Maude Daniels Callen et vir	Q.C. Deed	10-16-41	46	475	209	"
21							
22	A. Bernard Byrd, Trustee	R/W Deed	8-25-41	46	120	9261	R/W
23	Mattie Smith, widow	"	8-15-41	46	74	9162	"
24	Mattie Smith, widow	R/W Deed	11-11-40	44	91	4300	R/W
25	Annie Williams et al	Q.C. Deed	8-26-41	46	156	9284	"
26	A. A. Demetree et ux	"	9-13-41	46	231	9423	"
27							
28	Nelson McPherson, Jr.	R/W Deed	11-11-40	44	459	4855	"
29	Proctor & Proctor, Inc.	R/W Deed	8-28-41	46	194	9315	"
30	A. J. Childs, et ux	R/W Deed	11-18-40	45	320	8593	R/W
31	Dougald L. McMillan et ux	R/W Deed	9-10-40	43	97	2720	R/W
32							
33	Ralph E. Taylor et ux	R/W Deed	11-11-40	44	87	4298	"
34	Lewis State Bank	P. Rel. Mtg.	11-27-40	6	431	5359	"
35	G. C. Wilson et ux	R/W Deed	9-10-40	43	89	2723	R/W
36	North Fla. Loan Ass'n Inc.	P. Rel. Mtg.	11-18-40	6	454	4297	"
37	Jeanie Morris Sloan	R/W Deed	9-30-40	44	245	4569	
38	G. H. Weeks et ux	R/W Deed	9-10-40	43	91	2721	R/W
39	Chas. W. Herbert et ux	P. Rel. Mtg.	9-18-40	6	380	2776	R/W, Ditch
40	Geo. E. Lewis et ux	R/W Deed	11-29-40	44	67	4259	R/W
41	Robert W. Levy et ux	"	11-11-40	44	463	4857	"
42	James Allred et ux	"	11-13-40	45	322	8694	"
43R	Robert Levy et ux	Q.C. Deed	9-5-41	46	225	9357	"
44	Robert W. Levy et ux	P. Rel. Tx. Lien	11-11-40	6	486	4856	R/W
45	E. G. Chesley, Jr. & Gayle P. McCord, Trustees	R/W Deed	9-21-40	44	283	4570	"
46	Trus. Troop No. 2 Boy Scouts of America	R/W Deed	11-29-40	45	195	8354	R/W
47	Jas. D. Sauls et ux	"	11-11-40	44	89	4299	"
48	D. I. Rainey	P. Rel. Mtg.	5-1-41	6	526	8353	
49	L. M. Lively et ux	R/W Deed	12-12-40	43	369	3949	"
50	State Board of Education	P. Esmt.	10-3-40	43	225	2938	R/W
51	A. Bernard Byrd, Trustee	Easement	8-25-41	46	122	9260	Ditch
52							
53	Nelson McPherson, Jr.	Easement	11-11-40	44	461	4858	Ditches
54	G. H. Weeks et ux	Easement	9-10-40	43	93	2724	Ditch
	Leon Abstract & Realty Co.	Abstract	4-27-40				
55	Jeanie Morris Sloan	Easement	3-8-41	45	195	8355	Ditch
56	Trustees of I. I. Fund	Easement	2-4-41	44	208	4525	R/W (Mortgaged)
57	Leon County	Resolution	5-27-41	Cancel Tax Certificates			
58	Ralph E. Taylor et ux	Easement	8-25-41	46	146	9281	Ditch
59	Lewis State Bank	Sub. Lien	5-9-41	6	519	8356	B. P.
60							
61	U.S.D.A. Forest Service	B.P. Permit	1-15-42				B. P.
62	Jim Reed et ux	R/W Deed	8-27-41	46	152	9298	R/W
63	Maude Daniels Callen et vir	Q.C. Deed	10-16-41	46	477	210	"
64	VOID - Combined with SRD 21						
65	Julia Williams Davis et vir, et al	R/W Deed	8-25-41	46	154	9280	R/W
66	David McPherson et ux, et al	Easement	8-25-41	46	179	9286	"
67	County Commissioners	Resolution	6-10-41				Exec. Deed
68	Leon County	R/W Deed	11-23-40	44	35	4208	R/W
	Leon Co. Abstr. & Realty Co.	Abstract	9-25-40				
69							
70	John C. Ausley et ux	Q.C. Deed	9-15-41	46	229	9435	R/W
71							
72	Dougald L. McMillan et ux	"	6-8-42	49	56	E2325	R/W
73	Ralph E. Taylor, et ux	"	4-12-46	76	441	A13253	"
74							
75	Jeanie Morris Sloan	Q.C. Deed	1-12-43	50	428	E3697	R/W
76							
77	Geo. E. Lewis et ux	Q.C. Deed	6-10-42	49	6	E2247	R/W
78							
79							
80	E. G. Chesley Jr - Gayle P. McCord, Trus. B.S.A.	Q.C. Deed	9-13-43	52	371	A2302	R/W
81							
82	James D. Sauls et ux	Q.C. Deed	6-12-42	49	19	E2268	R/W
83	L. M. Lively et ux	"	7-1-42	49	87	E2375	"
84	State Board of Education	P. Esmt.	6-16-42	49	187	E2590	"
85	Lewis State Bank	Sub. Lien	6-10-42	7	170	E2255	R/W
86							
87							
88							
89	D. I. Rainey	P. Rel. Mtg.	1-22-43	50		E3699	R/W
90							
91							
92	State Road Dept.	Request for Relinquishment of R/W					

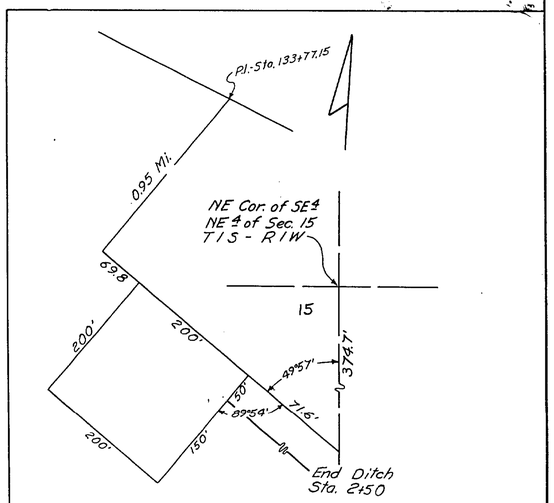

BORROW PIT NO. 3
PROJ. 5359 ROAD 377
LEON COUNTY
Scale 1" = 100'

5516

STATE OF FLORIDA
STATE ROAD DEPARTMENT

LEON COUNTY -Right of Way Map-

ROAD 371 PROJECT 5359

	Names	Dates	Approved by	
Designed			Bridge Engineer.	
Drawn				
Traced			State Highway Engineer.	
Checked			Drawing	Index No.
Revised	CRS	11-14-61	4	

AF 42662B

F.A. PROJECT NO.	SHEET NO.
N/A	

T A L L A H A S S E E

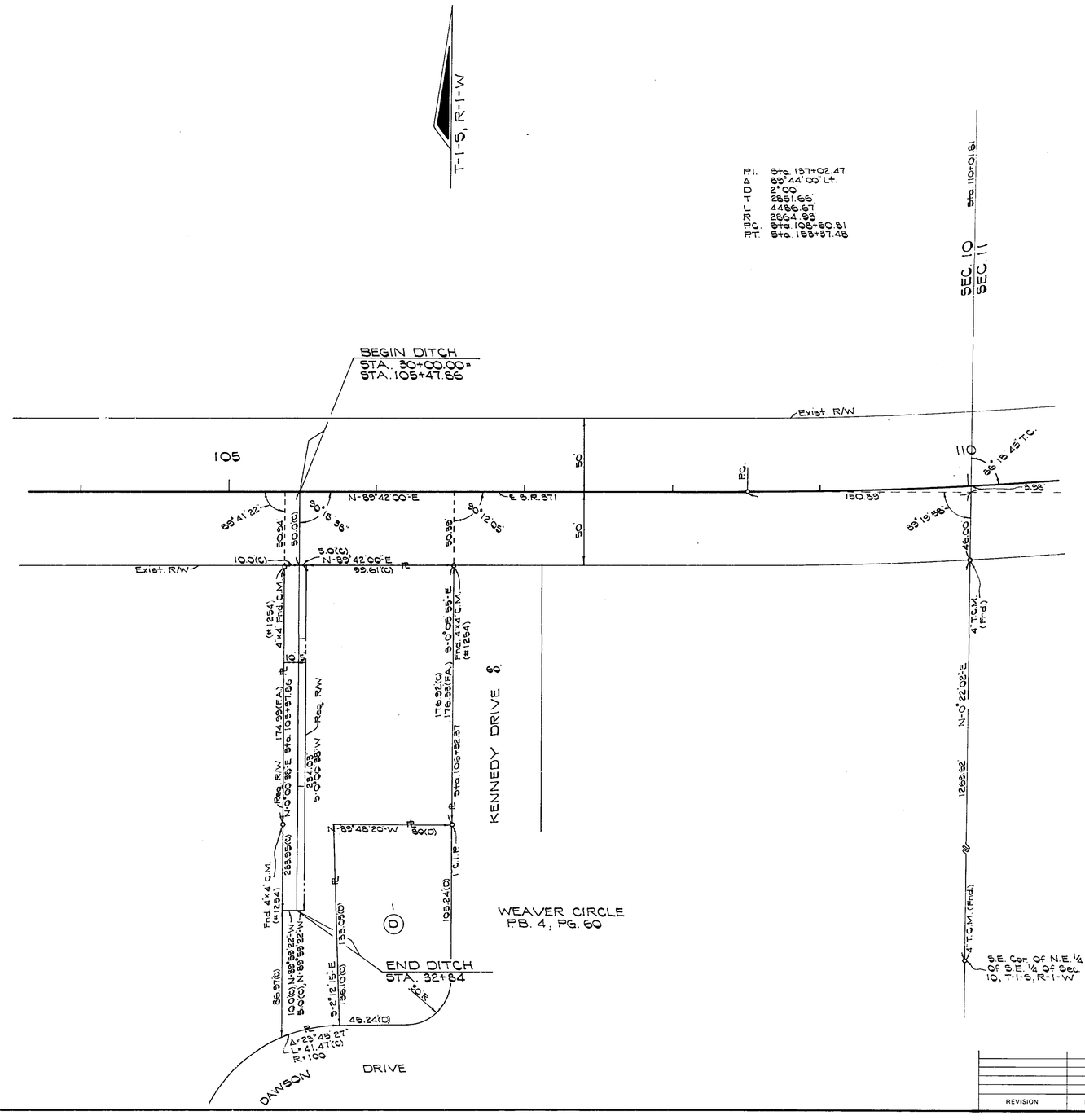

NOTE: INFORMATION USED TO PREPARE THIS SHEET WAS OBTAINED FROM A FIELD SURVEY PREPARED UNDER THE DIRECTION OF DON M. FINCH, FLORIDA REGISTERED LAND SURVEYOR NO. 3229, SAID SURVEY BEING COMPLETED IN APRIL, 1987.

FLORIDA DEPARTMENT OF TRANSPORTATION
RIGHT OF WAY ENGINEERING SECTION

RIGHT OF WAY MAP

STATE ROAD NO. 371 — LEON COUNTY

	BY	DATE	APPROVED BY	DATE
DRAWN	I.C.	5-27-87	Russell A. Hood, DIST. SURVEYOR ADM.	6-02-87
TRACED	I.C.	5-27-87	Thomas B. Howard, ADM. OF R/W SURVEYING & MAPPING	7-3-87
CHECKED	P.R.	6-2-87		

MAPS PREPARED BY: 3RD DISTRICT — FIELD BOOK NO'S. 10001335

W.P.I. NO. N/A. — SCALE 1"=40'

SECTION 5516 (PROJ. 5359) — SHEET 5 OF 5

REVISION	BY	DATE