FED. ROAD DIV. No.	STATE	F. A. PROJECT NO.	FISCAL YEAR	SHEET No.
3	FLA.			1

NOTE: For Field Books On This Job See Index Book #891469

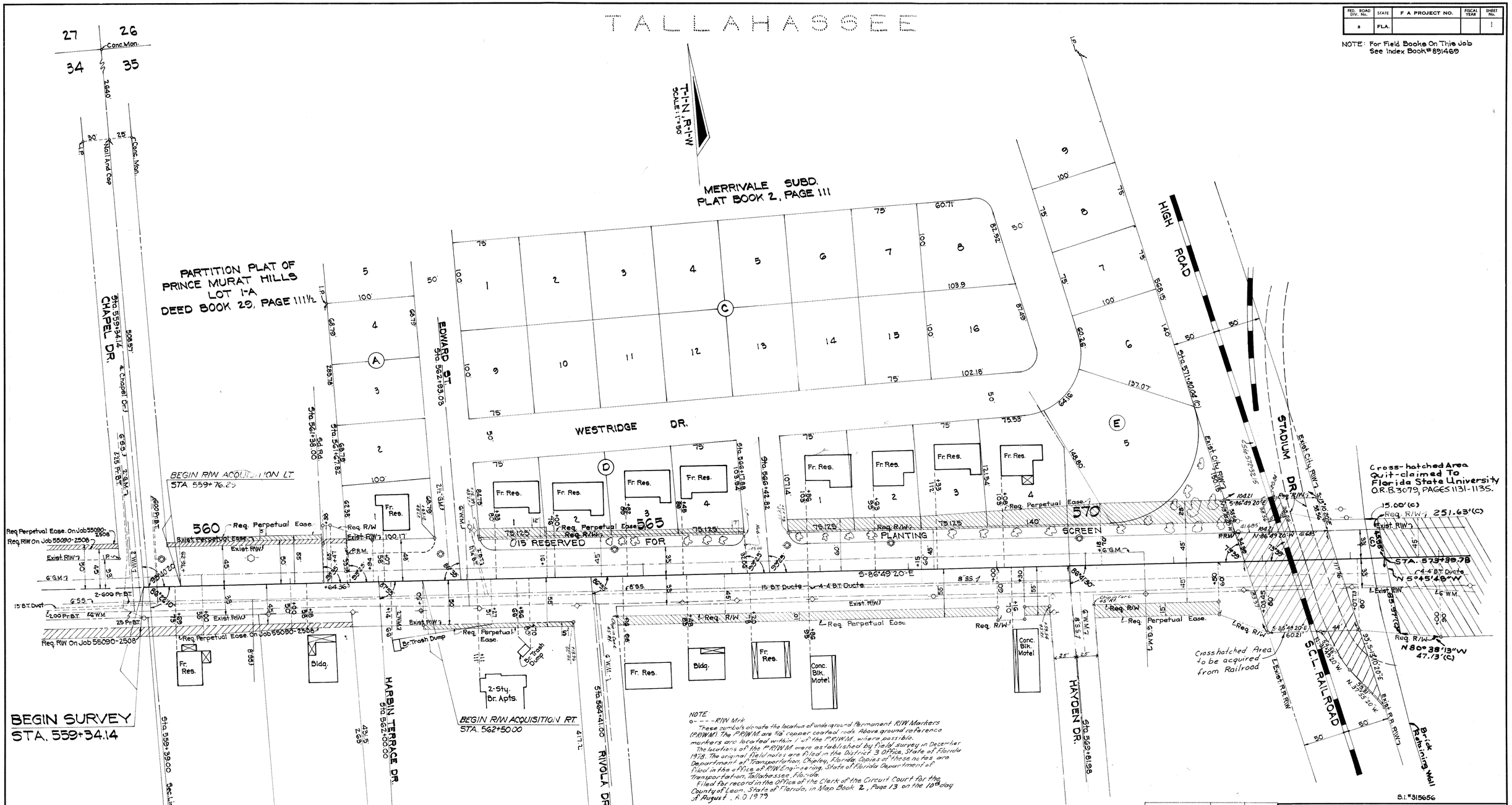

NOTE

o - - - R/W Mrk

These symbols denote the location of underground Permanent R/W Markers (PRWM). The PRWM are 5/8" copper coated rods Above ground reference markers are located within 1' of the PRWM, where possible. The locations of the PRWM were established by field survey in December 1978. The original field notes are filed in the District 3 Office, State of Florida Department of Transportation, Chipley, Florida. Copies of these notes are filed in the office of R/W Engineering, State of Florida Department of Transportation, Tallahassee, Florida.

Filed for record in the Office of the Clerk of the Circuit Court for the County of Leon, State of Florida, in Map Book 2, Page 13 on the 10th day of August, A.D. 1979

Clerk of the Circuit Court
Leon County, Florida

UTILITY OWNERS

Power Poles: City of Tallahassee
Tele. Poles: Southeastern Tele. Co.
Tele. Cables: Southeastern Tele. Co.
San. Sewer: City Of Tallahassee
Gas Mains: City Of Tallahassee
Water Mains: City Of Tallahassee
Television: Clearview Of Fla. Cables Attached To City Of Tallahassee Poles

REVISION	BY	DATE
Add Q.C. FSU. Rec. Data.	J.L.B.	10-13-89
Added Quit-claim To F.S.U.	RGN	8-28-08
P.R.M.'s Note	dds	6-1-79
X hatch Area in R.R.	ELC-RVW	8-26-77
Req. R/W	ELC-RVW	12-17-75
X hatched Area in RR.	RGM-JW	7-31-75
X hatched Area in RR.	PRM-JW	5-7-74

STATE OF FLORIDA
DEPARTMENT OF TRANSPORTATION

RIGHT OF WAY MAP

STATE ROAD NO. 366 LEON COUNTY

	BY	DATE
DRAWN		
TRACED	Q.L.K.	6-7-72
CHECKED		
COMPARED		
INDEXED		

APPROVED BY — DATE
DISTRICT ENGINEER
ENGINEER OF RIGHT OF WAY
STATE HIGHWAY ENGINEER

SECTION 55090-2514 SHEET 1 OF 3

PENSACOLA ST. ~ FROM CHAPEL DR. TO STADIUM DR.

FED. ROAD DIV. No.	STATE	F A PROJECT NO.	FISCAL YEAR	SHEET No.
3	FLA.			2

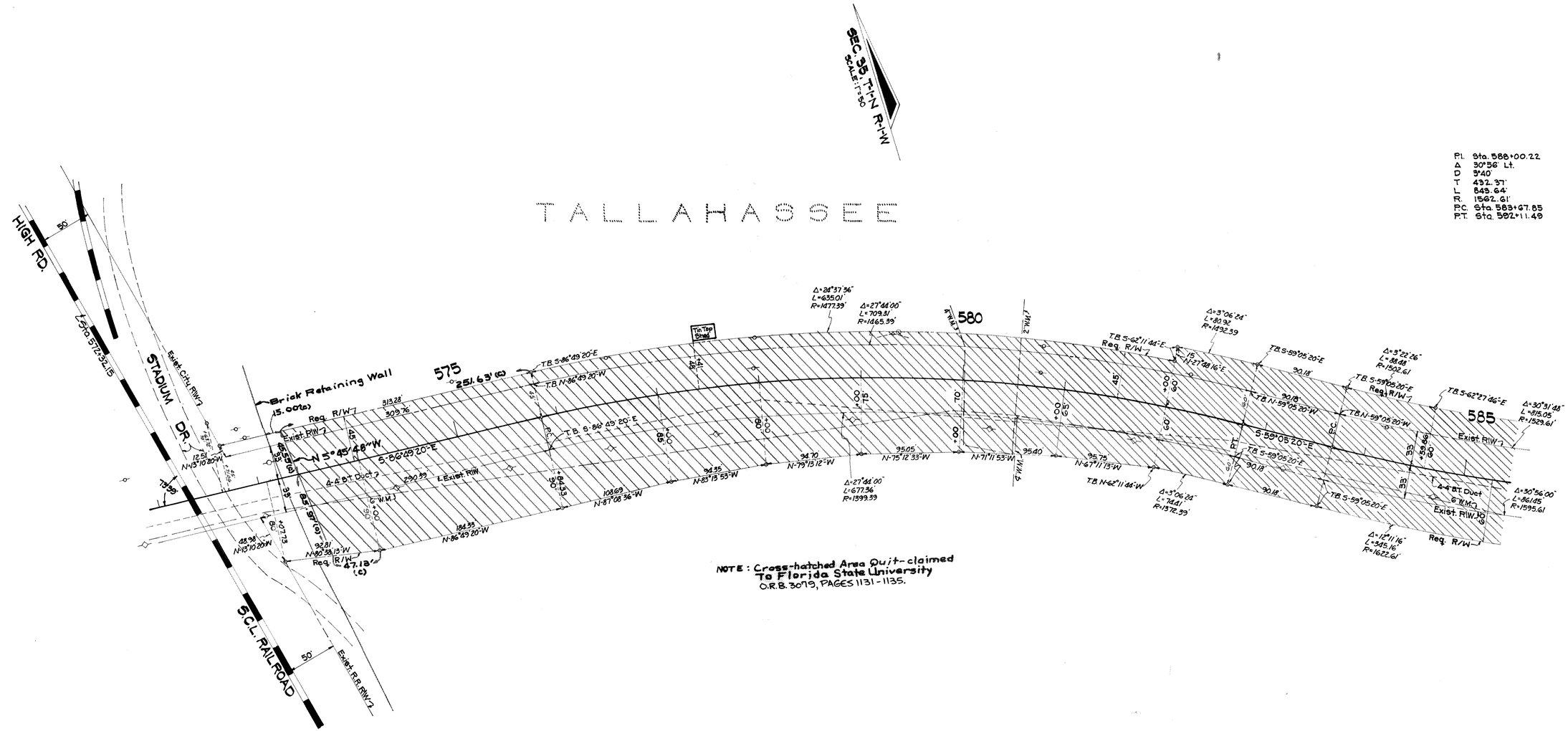

P.I. Sta. 588+00.22
Δ 30°56' Lt.
D 3°40'
T 432.37'
L 843.64'
R. 1562.61'
P.C. Sta. 583+67.85
P.T. Sta. 592+11.49

NOTE: Cross-hatched Area Quit-claimed To Florida State University O.R.B. 3079, PAGES 1131-1135.

P.I. Sta. 579+37.93
Δ 27°44' Rt.
D 4°00'
T 353.60
L 693.33'
R 1432.39'
P.C. Sta. 575+84.33
P.T. Sta. 582+77.66

NOTE
⊙----R/W Mrk.
Symbol for Permanent R/W Markers.
See Sheet No. 1 For details.

STATE OF FLORIDA
DEPARTMENT OF TRANSPORTATION

RIGHT OF WAY MAP

STATE ROAD No. 366 LEON COUNTY

	BY	DATE	APPROVED BY	DATE
DRAWN				
TRACED	Q.L.K.	6-7-72		6-8-73 DISTRICT ENGINEER
CHECKED				10-13-73 ENGINEER OF RIGHT OF WAY
COMPARED				
INDEXED				STATE HIGHWAY ENGINEER

REVISION	BY	DATE
Add Q.C. F.S.U. Rec. Data	J.L.B.	10-13-09
Added Quit-claim To F.S.U.	RGN	8-28-03
PRM & Note	dds	8-1-79

SECTION 55090-2514 SHEET 2 OF 3

PENSACOLA ST. ~ FROM CHAPEL DR. TO STADIUM DR.

FED. ROAD DIV. No.	STATE	F A PROJECT NO.	FISCAL YEAR	SHEET No.
3	FLA.			3

Curve Data
Varsity Dr.

Curve #1
P.I. Sta. 28+01.39
Δ 33° 41' 50" Lt.
D 29° 59' 58"
T 57.84'
L 112.33'
R 190.99'
P.C. Sta. 27+43.55
P.T. Sta. 28+55.88

Curve #2
P.I. Sta. 29+09.92
Δ 50° 48' 00" Rt.
D 108° 39' 32"
T 25.04'
L 46.75'
R 52.73'
P.C. Sta. 28+84.88
P.T. Sta. 29+31.63

P.I. Sta. 588+00.22
Δ 30° 56' Lt.
D 3°40'
T 432.37'
L 843.64'
R 1562.61'
P.C. Sta. 583+67.85
P.T. Sta. 592+11.49

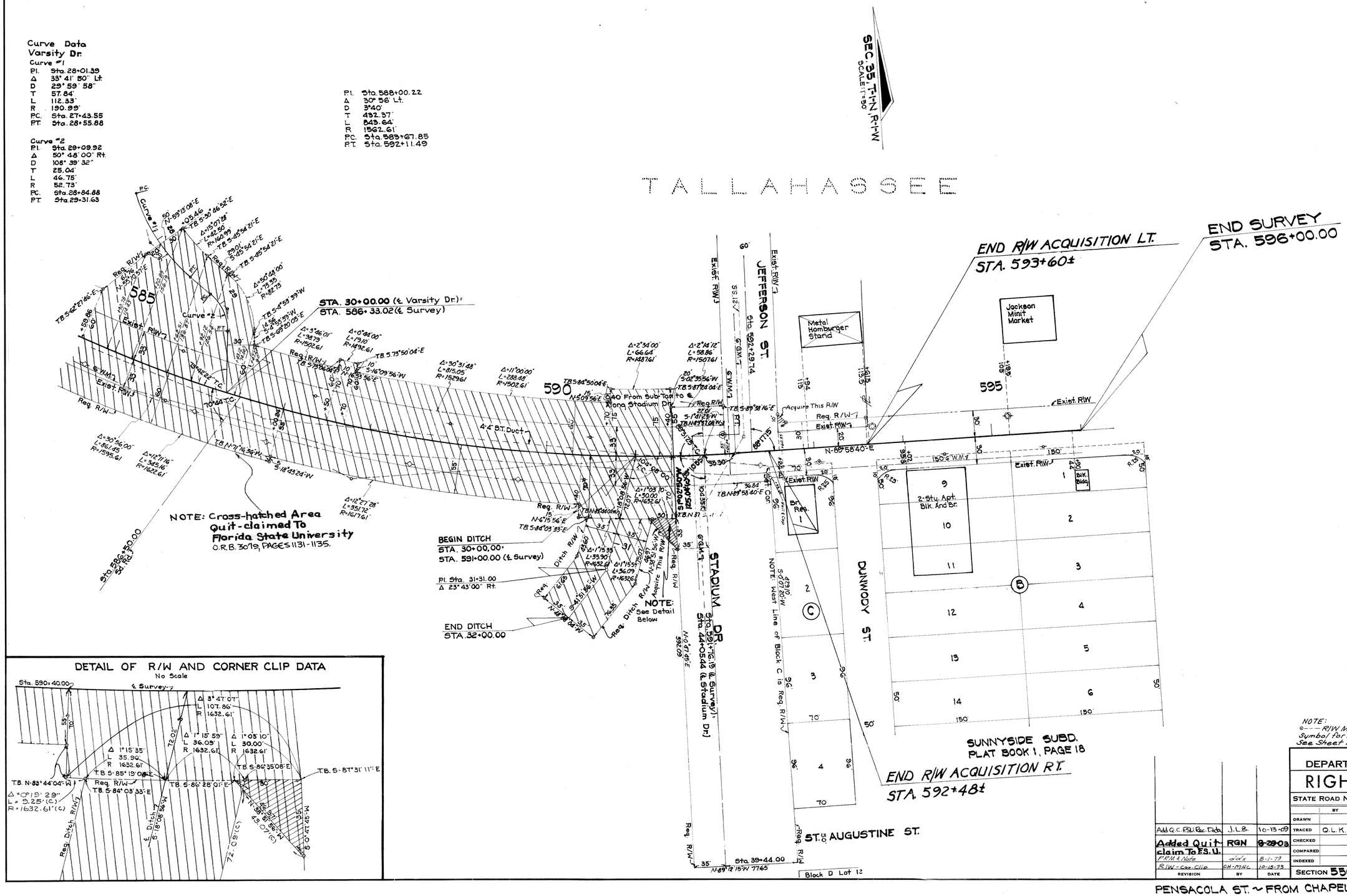

NOTE:
⊕ - - R/W Mrk.
Symbol for Permanent R/W Markers.
See Sheet No. 1 For details.

STATE OF FLORIDA
DEPARTMENT OF TRANSPORTATION

RIGHT OF WAY MAP

STATE ROAD NO. 366 LEON COUNTY

	BY	DATE
DRAWN		
TRACED	O.L.K.	6-7-72
CHECKED		
COMPARED		
INDEXED		

APPROVED BY — DATE
DISTRICT ENGINEER OF RIGHT OF WAY
STATE HIGHWAY ENGINEER

REVISION	BY	DATE
Add Q.C. FSU Rec. Data	J.L.B.	10-13-09
Added Quit-claim To F.S.U.	RGN	8-29-03
F.R.W.A. Note	d.d.s	8-1-79
R/W - Cor. Clip	CH-MHC	10-16-73

SECTION 55090-2514 SHEET 3 OF 3

PENSACOLA ST. ~ FROM CHAPEL DR. TO STADIUM DR