FED. ROAD DIV. No.	STATE	F A PROJECT NO.	FISCAL YEAR	SHEET No.
3	FLA.			1

BOOK NUMBERS 883608
881490
883720
1001567

TABLE OF OWNERSHIP

PARCEL NO.	NAME	AREA TAKEN	REMAINDERS LEFT	REMAINDERS RIGHT	COMMENTS
100.1	T.I.I.F.	1.12 Ac±	—	—	
101.1	Syde P. Deeb	7.80 Ac±	16.57 Ac±	31.61 Ac±	
102.1	T.I.I.F.	2.92 Ac±	—	—	
103.1	U.S.A.	0.78 Ac±	—	—	

NOTE:

⊙----R/W Mrk.

These symbols denote the location of underground Permanent R/W Markers (P.R/W M.). The P.R/W M. are 3/8" copper coated rods. Above ground reference markers are located within 1' of the P.R/W M., where possible.

The locations of the P.R/W M. were established by field survey in January 1987. The original field notes are filed in the District III Office, State of Florida Department of Transportation, Chipley, Florida.

Filed for record in the Office of the Clerk of the Circuit Court for the County of Leon, State of Florida, in Map Book 6, Page 86 on the 16th day of March, A.D. 1987.

Sam Hurst, D.C.
Clerk of the Circuit Court
Leon County, Florida

I hereby certify that this map, consisting of Sheets 1 through 4 is a true and accurate depiction of a field survey performed for the Department of Transportation, for the purpose of monumenting existing right of way only, in January 1987 under the responsible charge of Charles G. Avriett, Florida Registered Land Surveyor No. 3428, said survey being shown and certified in field book 1001567. I further certify, to the best of my knowledge and belief, that this map is true and accurate and meets the minimum technical requirements for specific purpose surveys as set forth in Rule 21HH-6 as adopted by the Florida Board of Land Surveyors on September 1, 1981.

Russell G. Hood
Florida Registered Land Surveyor
No. 2058
Highway 90 East
Chipley, Florida, 32428

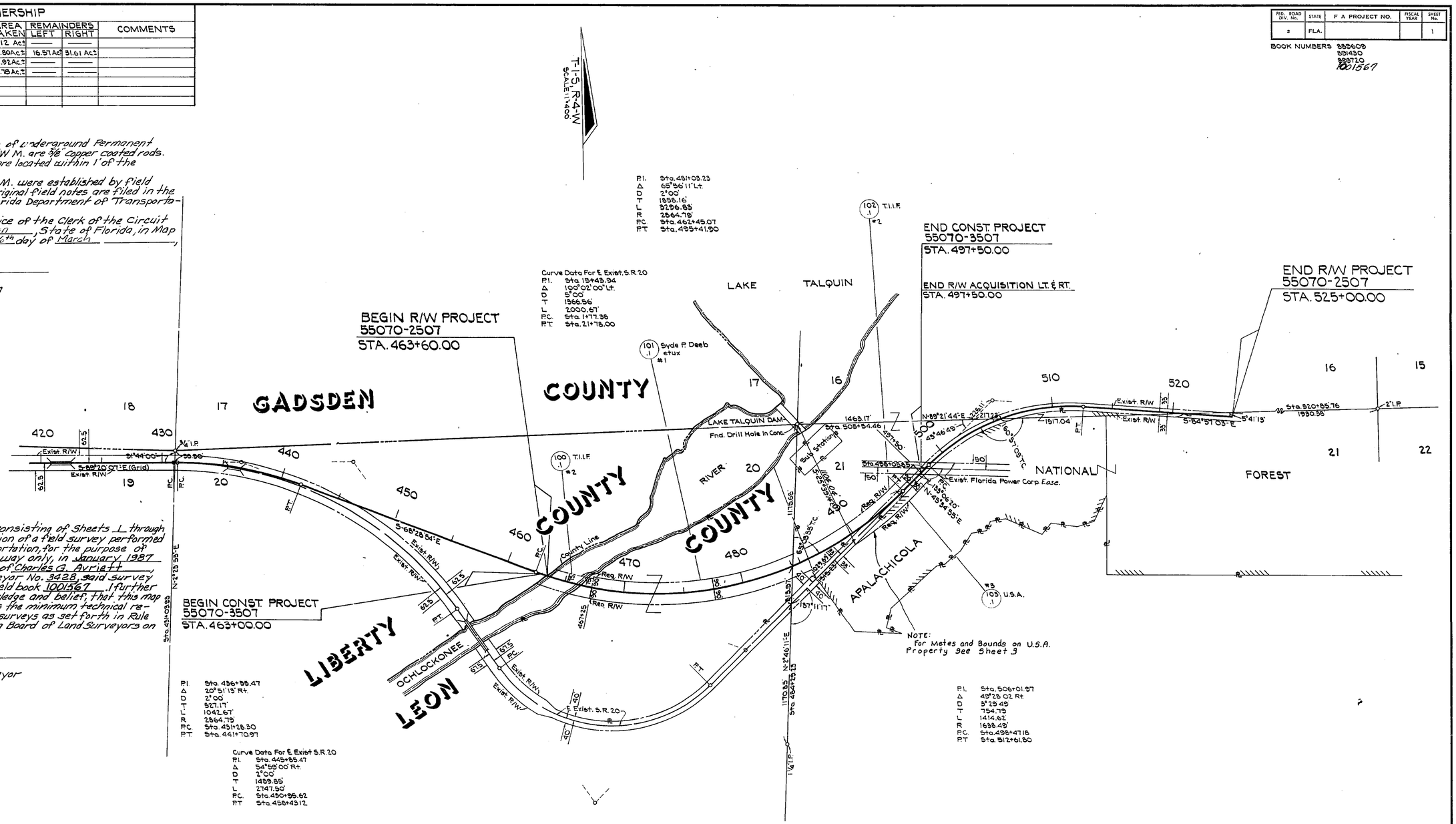

STATION	X	Y	CONVERGENCE	SCALE FACTOR
481+03.23	1953328.5139	503000.4393	0° 04' 27.77"	.999955500
495+54.11	1954664.4281	504309.4972	0° 04' 20.11"	.999955738
506+01.97	1955412.8620	505042.8850	0° 04' 15.82"	.999955873
525+00	1957398.1160	504867.4880	0° 04' 04.43"	.999955841

UTILITY OWNERS

TELEPHONE: Southeastern Telephone Co.
POWER: Talquin Electric Corp.
: Florida Power Corp. (High Line)

REVISION	BY	DATE
P.R/W.M. Note	D.I.E.	3-3-87
Add Note, t.n.t. Chg. Area B.H.-C.K.B.E.		9-21-78
Req. R/W		8-1-78
Chg. F.P.C. R/W to F.P.C. Ease	D.J.C.	8-31-78

B.I. NUMBER. 315617

STATE OF FLORIDA
DEPARTMENT OF TRANSPORTATION

RIGHT OF WAY MAP

STATE ROAD NO. 20 LEON COUNTY

	BY	DATE	APPROVED BY	DATE
DRAWN				
TRACED	I. CARTER	1-18-78	DISTRICT ENGINEER	
CHECKED	P. Cook	5-22-78	ENGINEER OF RIGHT OF WAY	8-18-78
COMPARED				
INDEXED			STATE HIGHWAY ENGINEER	

SECTION 55070-2507 SHEET 1 OF 4

BRIDGE NO. 550021 ON OCHLOCKONEE RIVER

FED. ROAD DIV. No.	STATE	F. A. PROJECT NO.	FISCAL YEAR	SHEET No.
3	FLA.			2

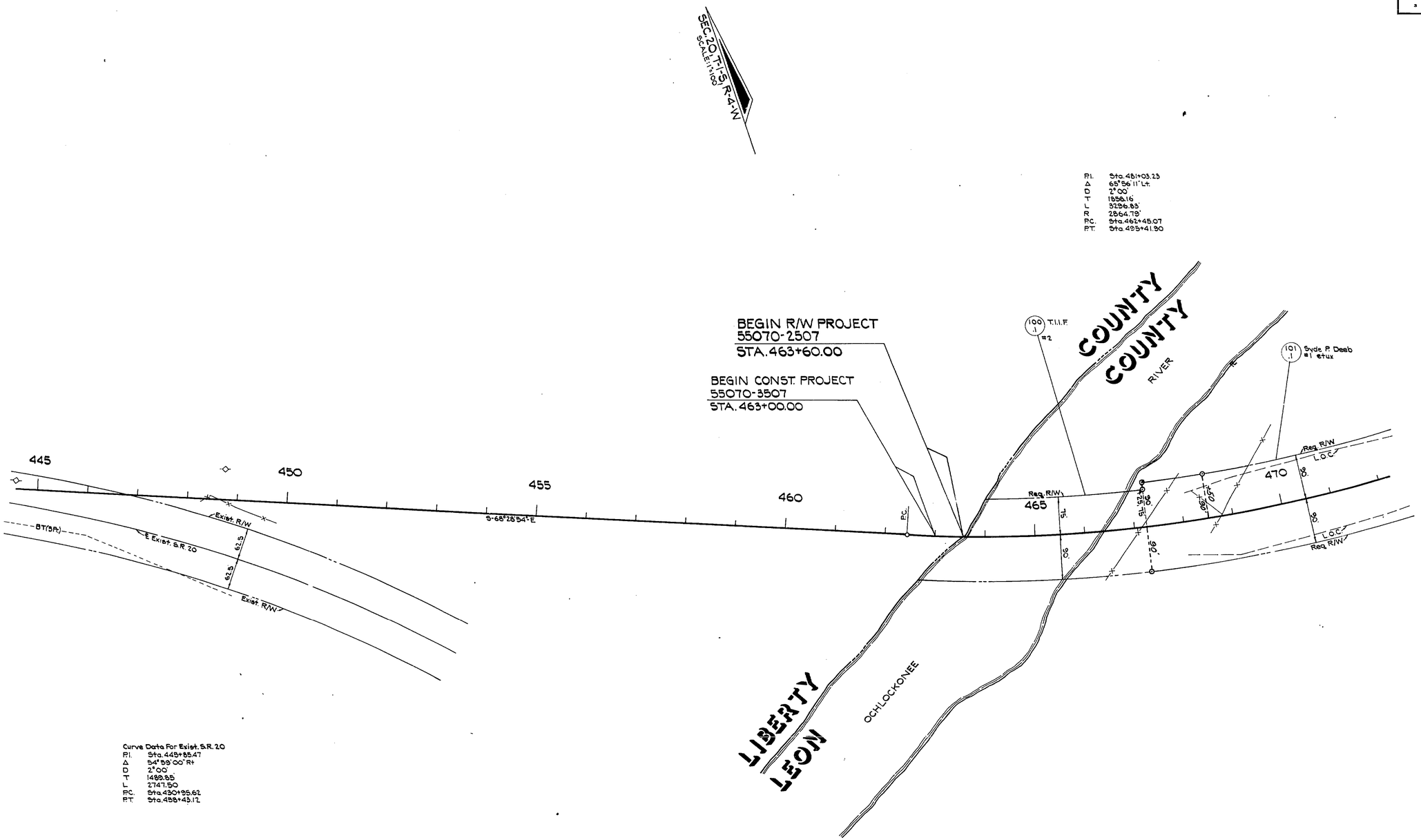

Curve Data For Exist. S.R. 20

P.I.	Sta. 445+85.47
Δ	54°59'00" Rt
D	2°00'
T	1489.85
L	2747.50
P.C.	Sta. 430+95.62
P.T.	Sta. 458+43.12

NOTE:

⊙-----R/W Mrk.

Symbol for Permanent R/W Markers. See Sheet No. 1 For Details.

STATE OF FLORIDA
DEPARTMENT OF TRANSPORTATION

RIGHT OF WAY MAP

STATE ROAD No. 20 LEON COUNTY

	BY	DATE	APPROVED BY	DATE
DRAWN				8/11/78 DISTRICT ENGINEER
TRACED	I. CARTER	1-18-78		
CHECKED	P. Cook	5-22-78		8-18-78 ENGINEER OF RIGHT OF WAY
COMPARED				
INDEXED				STATE HIGHWAY ENGINEER

REVISION	BY	DATE
P.R/W M. & Note	D.F.E.	3-3-87
Req. R/W	I.L.C.	8-1-78

SECTION 55070-2507 SHEET 2 OF 4

BRIDGE NO. 550021 ON OCHLOCKONEE RIVER

FED. ROAD DIV. No.	STATE	F A PROJECT NO.	FISCAL YEAR	SHEET No.
3	FLA.			3

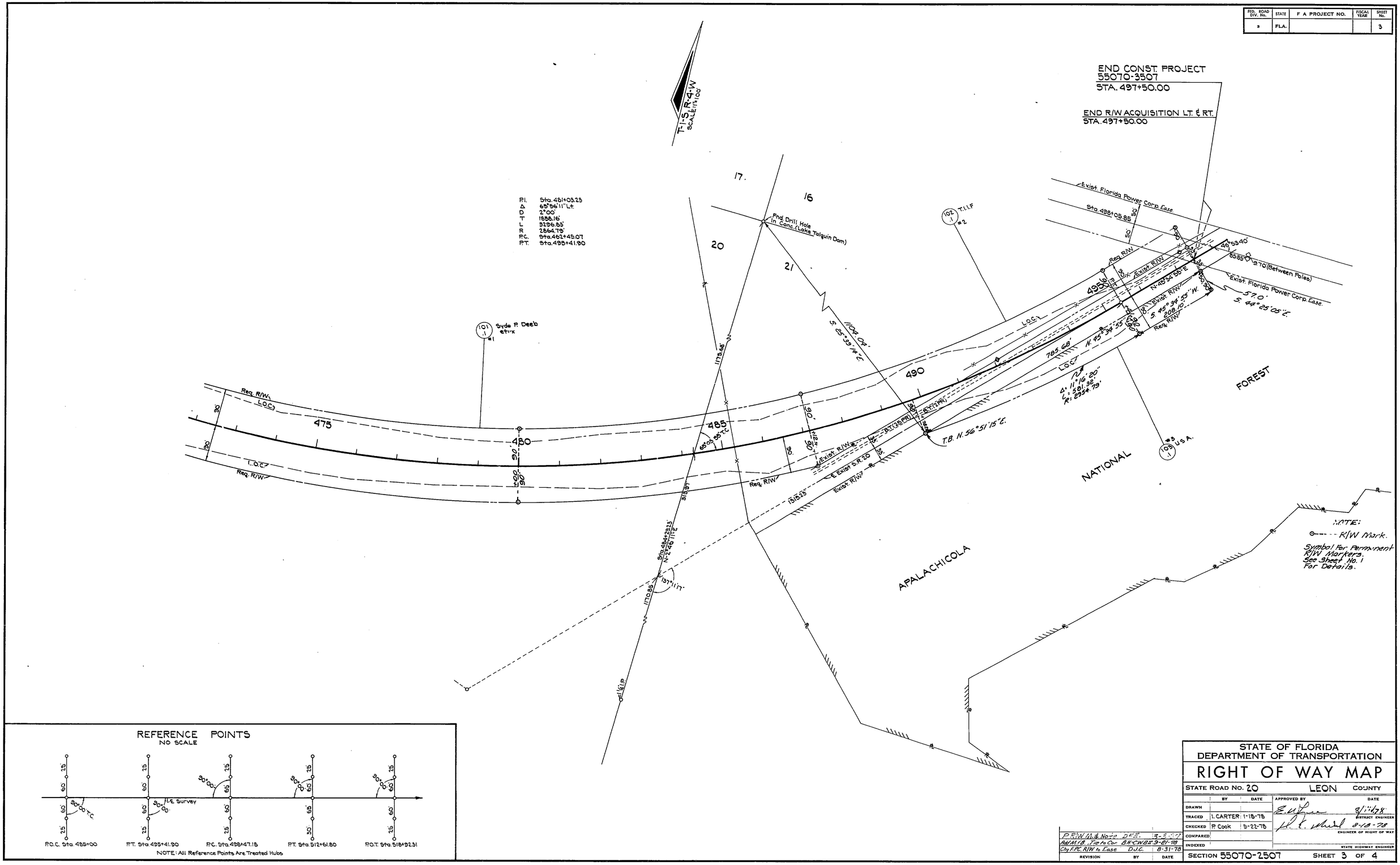

REVISION	BY	DATE
P.R/W M. & Note	DFE.	3-3-78
Add M.&B. Tie to Cor.	BH-CWBII	9-21-78
Chg. F.P.C. R/W to Ease	D.J.C.	8-31-78

STATE OF FLORIDA
DEPARTMENT OF TRANSPORTATION

RIGHT OF WAY MAP

STATE ROAD No. 20 LEON COUNTY

	BY	DATE	APPROVED BY	DATE
DRAWN			E. W. Lee	8/11/78 DISTRICT ENGINEER
TRACED	I. CARTER	1-18-78	H. E. Mitchell	8-18-78 ENGINEER OF RIGHT OF WAY
CHECKED	P. Cook	5-22-78		
COMPARED				
INDEXED				STATE HIGHWAY ENGINEER

SECTION 55070-2507 SHEET 3 OF 4

BRIDGE NO. 55002.1 ON OCHLOCKONEE RIVER

FED. ROAD DIV. No.	STATE	F A PROJECT NO.	FISCAL YEAR	SHEET No.
3	FLA.			4

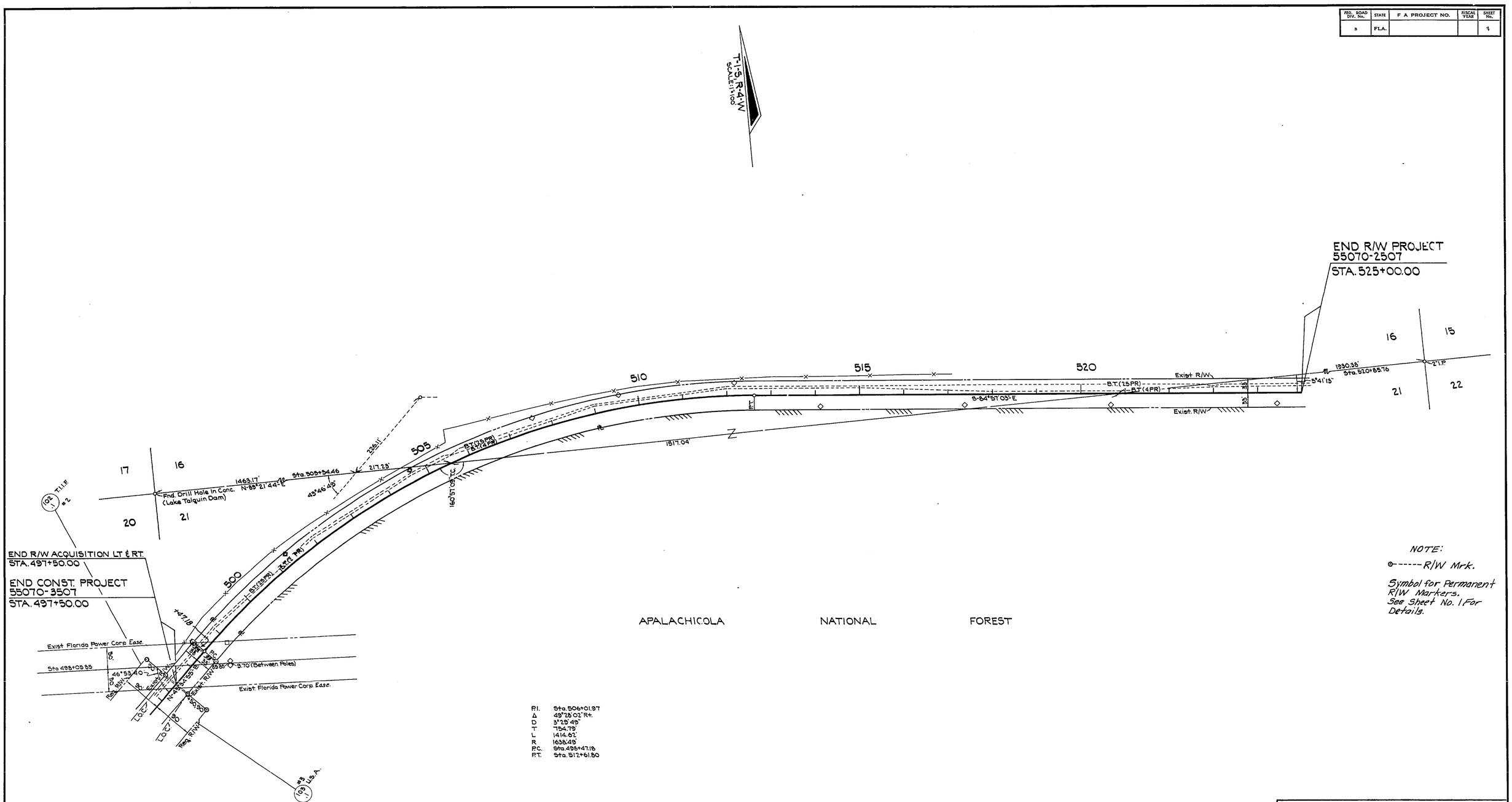

APALACHICOLA NATIONAL FOREST

P.I. Sta. 506+01.97
Δ 49°28'02" Rt.
D 3°29'49"
T 784.79'
L 1414.67'
R 1638.49'
P.C. Sta. 498+47.18
P.T. Sta. 512+61.80

NOTE:
⊙-----R/W Mrk.
Symbol for Permanent R/W Markers. See Sheet No. 1 For Details.

REVISION	BY	DATE
P. R/W M. & Note	D.E.E.	3-3-87
Chg. F.P.C. R/W to Ease.	D.J.C.	8-31-78

STATE OF FLORIDA
DEPARTMENT OF TRANSPORTATION

RIGHT OF WAY MAP

STATE ROAD No. 20 — LEON COUNTY

	BY	DATE	APPROVED BY	DATE
DRAWN				
TRACED	L. CARTER	1-18-78	DISTRICT ENGINEER	
CHECKED	P. Cook	5-22-78	ENGINEER OF RIGHT OF WAY	8-18-78
COMPARED				
INDEXED			STATE HIGHWAY ENGINEER	

SECTION 55070-2507 — SHEET 4 OF 4

BRIDGE NO. 550021 ON OCHLOCKONEE RIVER