FED. ROAD DIV. No.	STATE	SEC. AND JOB No.	FISCAL YEAR	SHEET No.	TOTAL SHEETS
3	FLA.	55060-2503		1	4

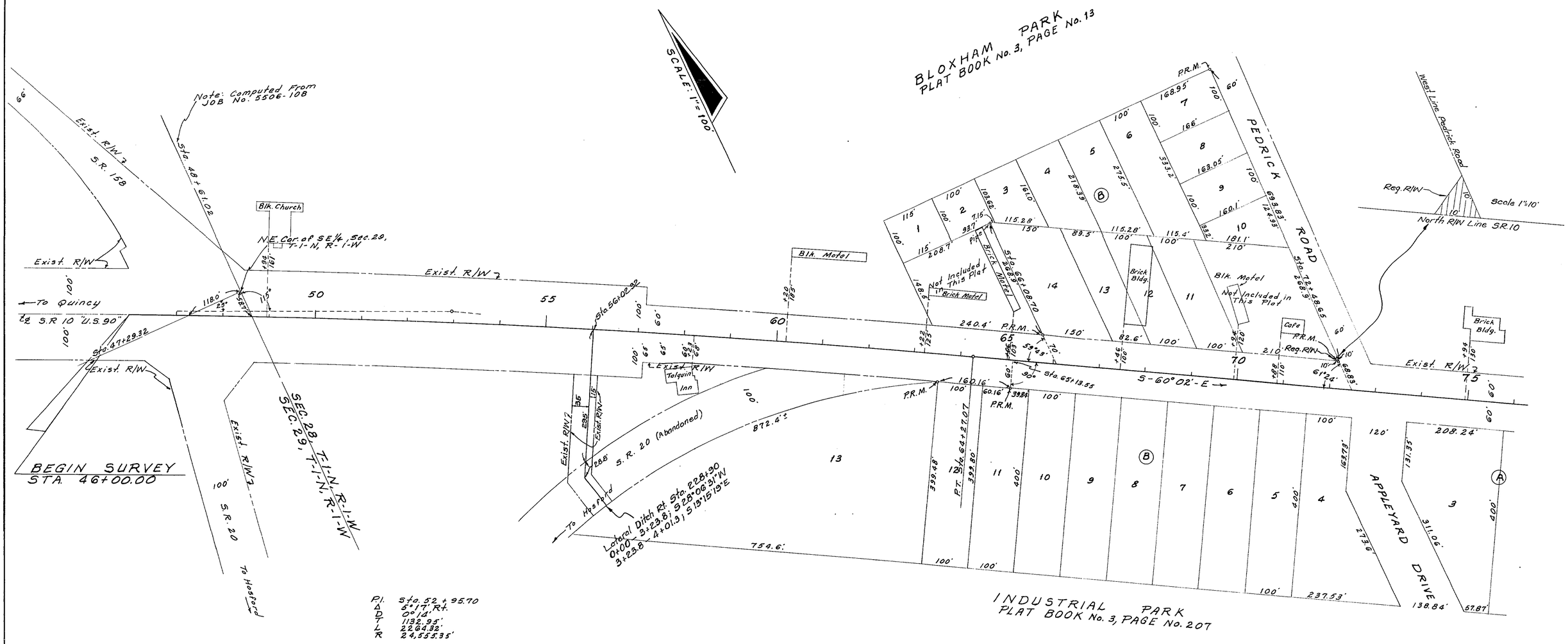

STATE OF FLORIDA
STATE ROAD DEPARTMENT

RIGHT OF WAY MAP

STATE ROAD No. 10 LEON COUNTY

	By	Date	Approved By	Date
Drawn				
Traced	D.F.E.	12-22-60		District Engineer
Checked				
Compared			3-4-63	Engineer of Rights of Way
Indexed				State Highway Engineer

Revision	By	Date

SECTION. 55060-2503 SHEET 1 OF 4

TALQUIN INN TO AUSLEY ROAD

FED. ROAD DIV. No.	STATE	SEC. AND JOB No.	FISCAL YEAR	SHEET No.	TOTAL SHEETS
3	FLA.	55060-2503	60	2	4

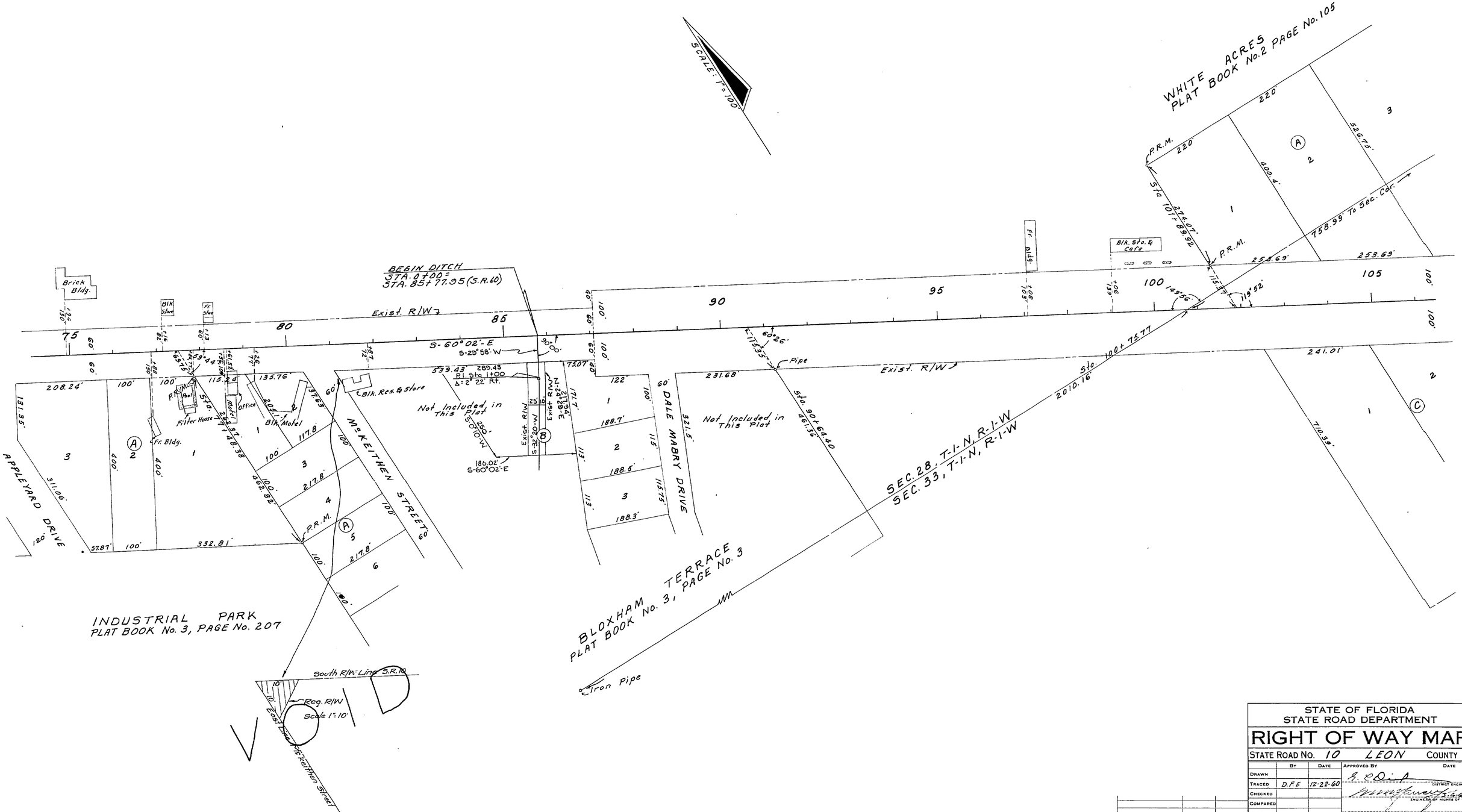

STATE OF FLORIDA
STATE ROAD DEPARTMENT

RIGHT OF WAY MAP

STATE ROAD No. 10 LEON COUNTY

	By	Date	Approved By	Date
Drawn				
Traced	D.F.E	12-22-60	District Engineer	
Checked				
Compared			Engineer of Rights of Way	
Indexed			State Highway Engineer	

Revision	By	Date
DITCH	I.C.	9-19-84

SECTION. 55060-2503 SHEET 2 OF 4

TALQUIN INN TO AUSLEY ROAD

FED. ROAD DIV. No.	STATE	SEC. AND JOB No.	FISCAL YEAR	SHEET No.	TOTAL SHEETS
3	FLA.	55060-2503	'60	3	4

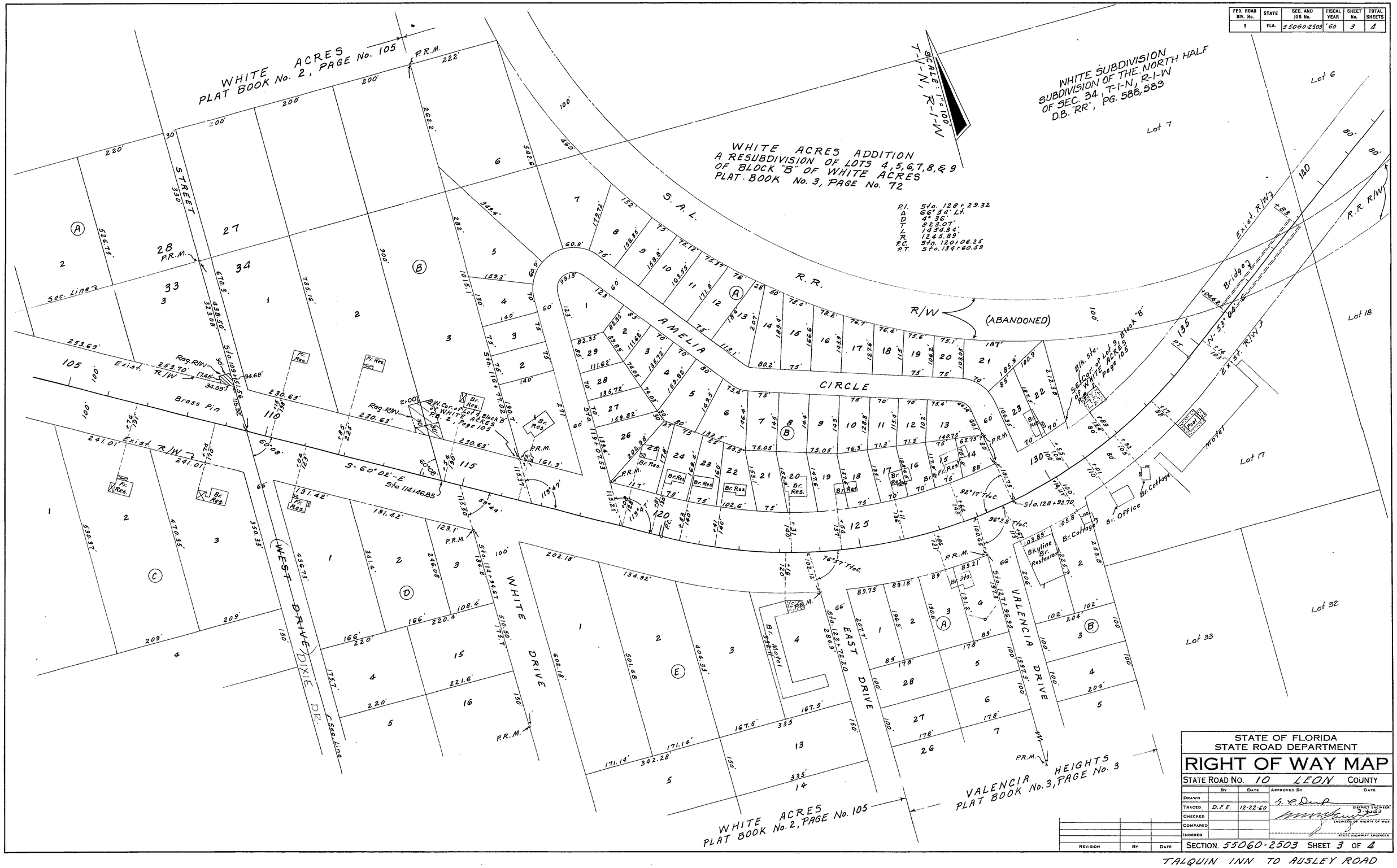

STATE OF FLORIDA
STATE ROAD DEPARTMENT

RIGHT OF WAY MAP

STATE ROAD No. 10 LEON COUNTY

	By	Date	Approved By	Date
Drawn				
Traced	D.F.E.	12-22-60		
Checked				
Compared				
Indexed				

District Engineer
Engineer of Rights of Way
State Highway Engineer

Revision	By	Date

SECTION. 55060-2503 SHEET 3 OF 4

TALQUIN INN TO AUSLEY ROAD

FED. ROAD DIV. No.	STATE	PROJECT No.	FISCAL YEAR	SHEET No.
3	FLA.	55060-2503		4

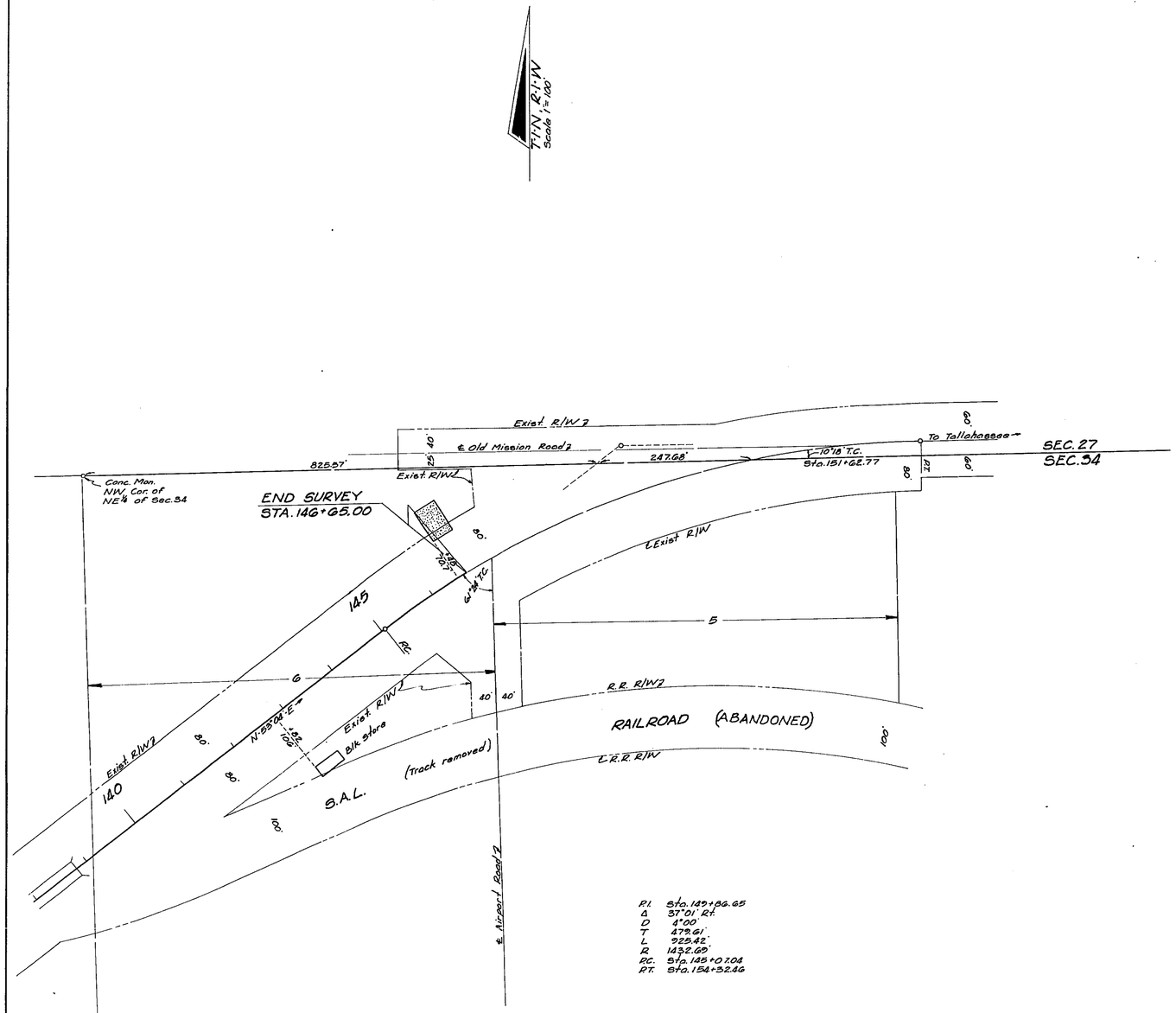

P.I. Sta. 149+86.65
Δ 37°01' Rt.
D 4°00'
T 478.61'
L 925.42'
R 1432.69'
P.C. Sta. 145+07.04
P.T. Sta. 154+32.46

WHITE SUBDIVISION
SUBDIVISION OF THE NORTH HALF
OF SEC. 34, T-1-N, R-1-W
DEED BOOK "RR", PAGES 588 & 589

DETAIL OF TELEPHONE CABLE

No Scale

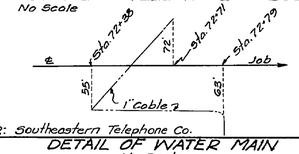

OWNER: Southeastern Telephone Co.

DETAIL OF WATER MAIN

No Scale

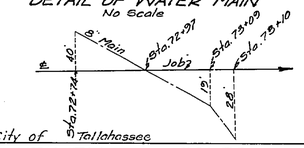

OWNER: City of Tallahassee

UTILITY POLES

POWER			TELEPHONE		
OWNER: * Talquin Elec. Coop. City of Tallahassee			OWNER: Southeastern Telephone Co.		
STATION	RT. of ℄	LT. of ℄	STATION	RT. of ℄	LT. of ℄
47+40		44'	48+44		73'
48+47		96'	56+46	87'	
48+74		70'	63+54	55'	
* 48+58	94'		65+24	55'	
* 49+94	94'		67+01	55'	
50+88		94'	70+53	55'	
* 51+58	96'		74+00	54'	
52+36		92'	75+78	54'	
* 53+35	94'		77+94	53'	
54+50		95'	79+80	55'	
* 54+92	94'		80+43	55'	
56+65		60'	82+06	55	
59+08		55'	82+96	55	
62+20		58'	84+73	55'	
65+73		56'	86+46	55'	
67+42		55'	88+88	65'	
72+23		54'	89+35	94'	
72+40	55'		91+60	94'	
74+59		54'	93+45	94'	
77+00		54'	95+12	94'	
80+26		55'	97+05	94'	
87+60		91'	98+77	94'	
89+31		91'	98+93	55	
91+60		90'	100+54	94'	
93+56		90'	102+60	94'	
95+29		90'	104+35	94'	
97+91		91'	106+32	95'	
99+45		90'	108+20	95'	
101+77		90'	108+98		62'
105+09		91'	111+62	61'	
106+19	52'		114+76	78'	
106+90		89'	115+57	75'	
109+27		89'	116+57	79'	
110+15	61'		118+23	79'	
111+63		90'	119+99	80'	
114+12		90'	121+60	90'	
115+85		90'	125+04	92'	
117+98		88'	126+60	73'	
118+68	90'		127+28	66'	
119+69		88'	128+48	69'	
123+79		94'	129+93	74'	
126+60	90'		130+65	83'	
127+54		85'	132+32	62*	
127+92	84'		133+49	44'	
129+53		86'	135+19	35'	
131+02		69'	136+24	33'	
132+88		78	137+24	33'	
134+37		66	138+05	32'	
137+06		65'	138+84	32'	
138+00		64'	140+11		66'
140+52	32'		140+52	32'	
141+88	33'		141+60		67'
143+26	46'		143+35		66'
144+76	55'		145+21		66'
146+28	58'				

STATE OF FLORIDA
STATE ROAD DEPARTMENT

RIGHT OF WAY MAP

STATE ROAD No. 10 LEON COUNTY

	By	Date	Approved By	Date
Drawn			S. R. Dent — District Engineer	
Traced	P.R.M.	12-10-62	[signature] — Engineer of Rights of Way	3-4-63
Checked				
Compared				
Indexed			[signature] — State Highway Engineer	

Revision	By	Date

SECTION 55060-2503 SHEET 4 OF 4

55060 2503 5

FED. ROAD DIV. No.	STATE	PROJECT No.	FISCAL YEAR	SHEET No.
3	FLA.	55060-2503		5

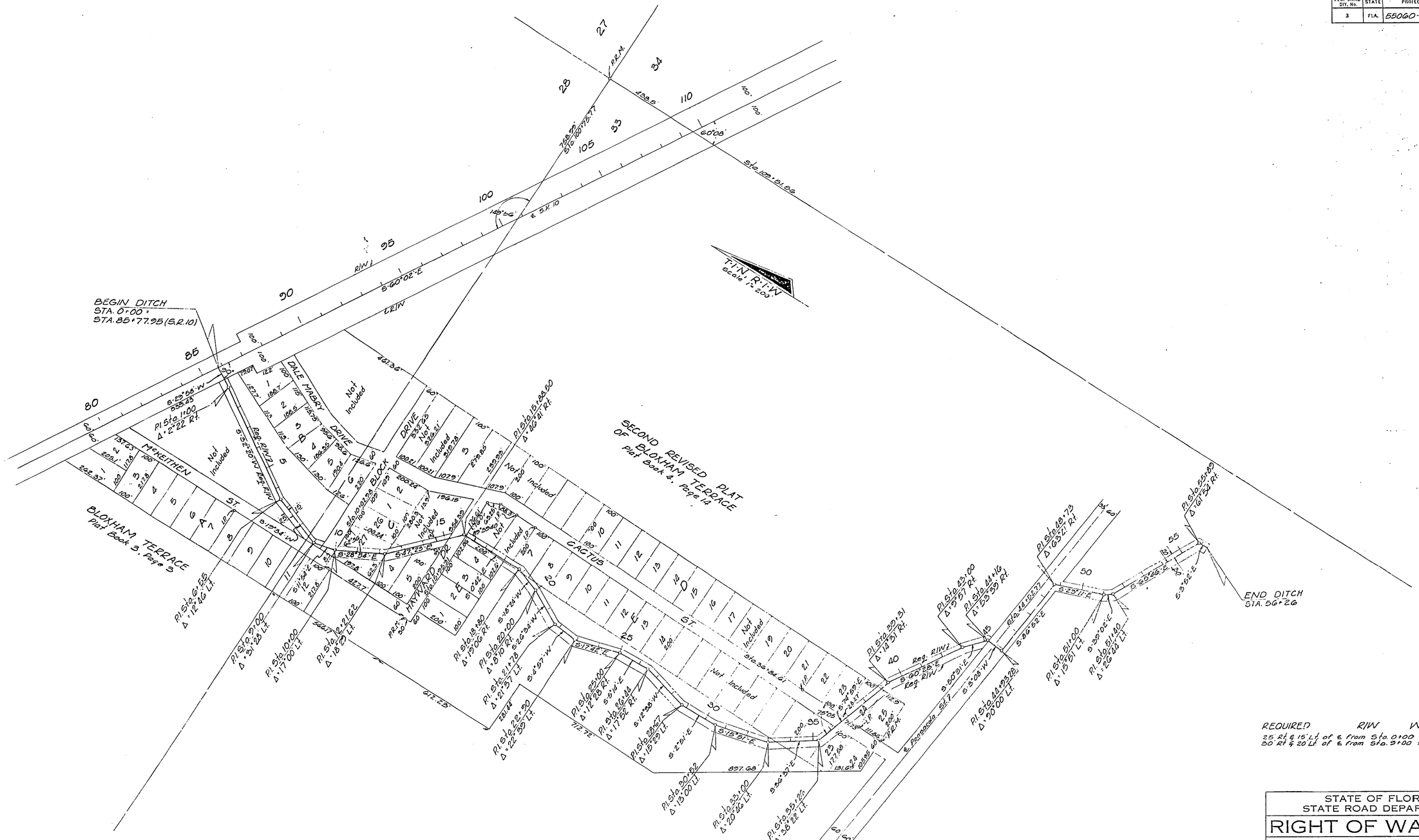

STATE OF FLORIDA
STATE ROAD DEPARTMENT

RIGHT OF WAY MAP

STATE ROAD No. 10 LEON COUNTY

	By	Date	Approved By	Date
Drawn				
Traced	P.R.M.	2-28-63		District Engineer
Checked				
Compared				Engineer of Rights of Way
Indexed				State Highway Engineer

Revision	By	Date

SECTION 55060-2503 SHEET 5 OF 5

COUNTY OUTFALL DITCH