FED. ROAD DIV. No.	STATE	F A PROJECT NO.	FISCAL YEAR	SHEET No.
3	FLA.			1

BOOK NUMBERS

387437, 868252, 868253, 868255, 870166, 870169, 870170, 870351, 870352, 870358, 872363, 872365, 872366, 872367, 872368, 872369, 872372, 872374, 872375, 872376, 872377, 872378, 872380, 872381, 872382, 872383, 872384, 872385, 872386, 872387, 872388, 874995, 874996, 876621, 876622, 895528

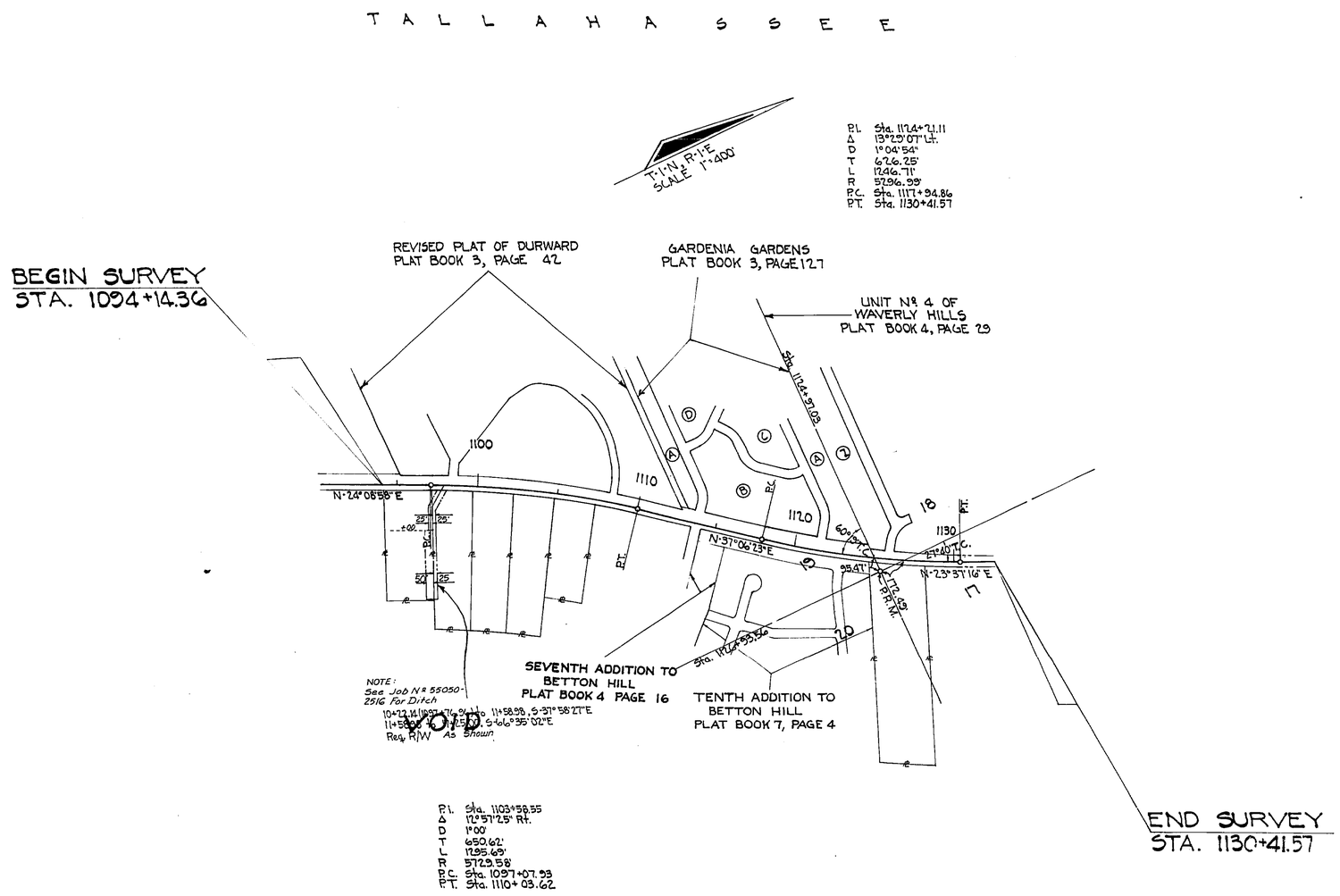

KEY MAP

UTILITY OWNERS

POWER: City of Tallahassee
TELEPHONE: Southeastern Telephone Company
SANITARY SEWER: City of Tallahassee
WATER MAINS: City of Tallahassee
T.V. CABLE: Clearview of Florida
GAS MAINS: City of Tallahassee

REVISION	BY	DATE
R & B. Bldgs	JF	7-12-76
Void Ditch	BW JW	6-14-75
Subd.	F.A.	6-5-73

Budget Item Number 315713

STATE OF FLORIDA
DEPARTMENT OF TRANSPORTATION

RIGHT OF WAY MAP

STATE ROAD No. 61 LEON COUNTY

	BY	DATE	APPROVED BY	DATE
DRAWN			[signature]	
TRACED	B.H.	11-27-72	DISTRICT ENGINEER	
CHECKED			Thomas C. Russo	3-23-73
COMPARED			ENGINEER OF RIGHT OF WAY	
INDEXED			STATE HIGHWAY ENGINEER	

SECTION 55050-2517 SHEET 1 OF 2

S.R. 61 ~ THOMASVILLE ROAD ~
FROM BETTON RD. TO WAVERLY RD.

FED. ROAD DIV. No.	STATE	PROJECT No.	FISCAL YEAR	SHEET No.
3	FLA.	55050-2517		2

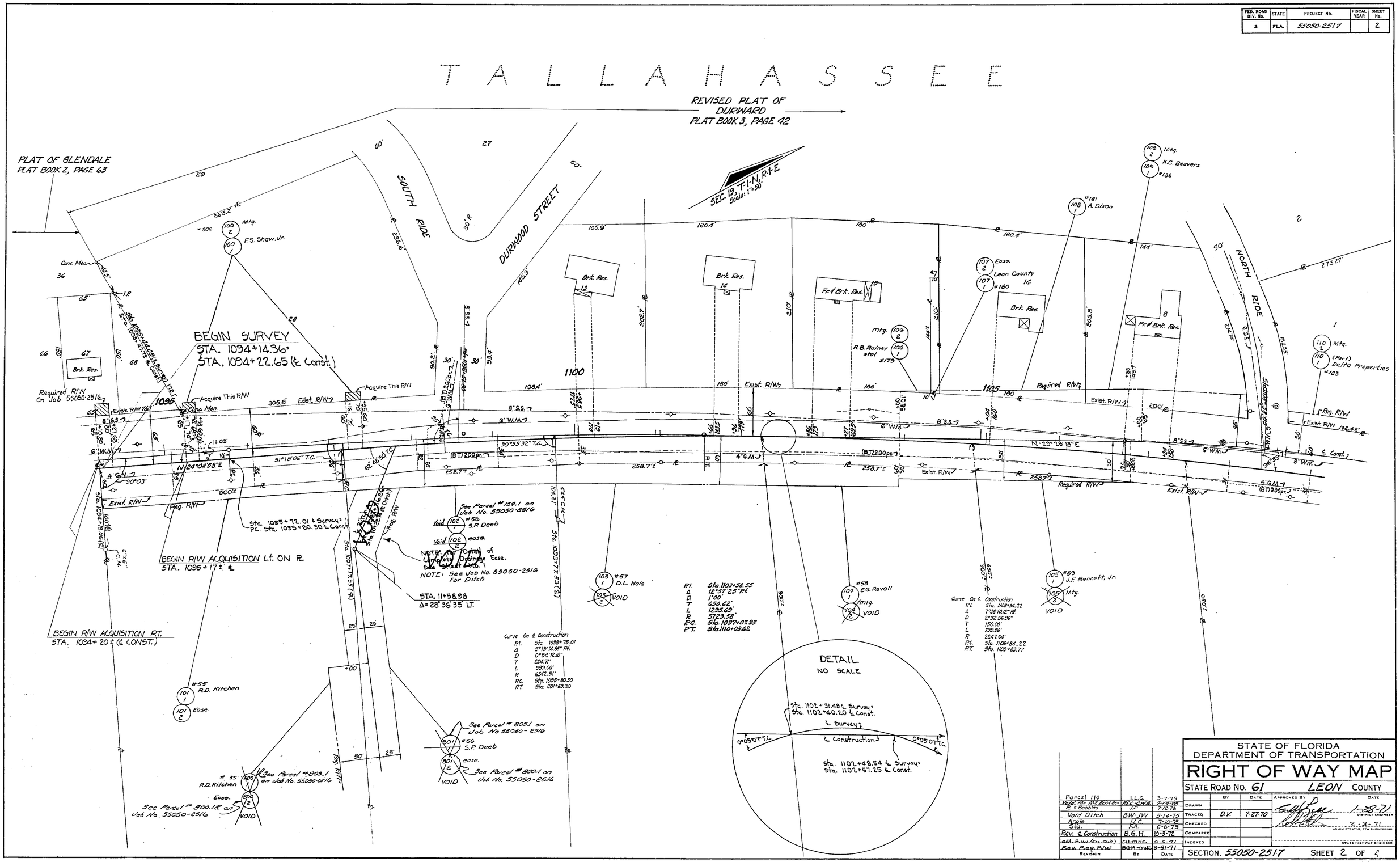

Revision	By	Date
Parcel 110	L.L.C.	3-7-79
Void Par. 102, 800 (ea) R/W & Bubbles	PEC-CHB J.P.	7-18-78 7-12-76
Void Ditch	BW-JW	5-16-75
Angle Sta.	L.L.C. F.A.	7-10-73 6-6-73
Rev. & Construction	B.G.H.	10-3-72
Add. R/W (Con. Clip)	CH-MHC	8-6-71
Rev. Req. R/W	BGH-MHC	9-31-71

STATE OF FLORIDA
DEPARTMENT OF TRANSPORTATION

RIGHT OF WAY MAP

STATE ROAD No. 61 LEON COUNTY

	BY	DATE
DRAWN		
TRACED	D.V.	7-27-70
CHECKED		
COMPARED		
INDEXED		

APPROVED BY — DATE
1-28-71 — DISTRICT ENGINEER
2-3-71 — ADMINISTRATOR, R/W ENGINEERING
STATE HIGHWAY ENGINEER

SECTION. 55050-2517 SHEET 2 OF 4

S. R. 61 & THOMASVILLE ROAD &
FROM BETTON RD. TO WAVERLY RD.

FED. ROAD DIV. No.	STATE	PROJECT No.	FISCAL YEAR	SHEET No.
3	FLA.	55050-2517		3

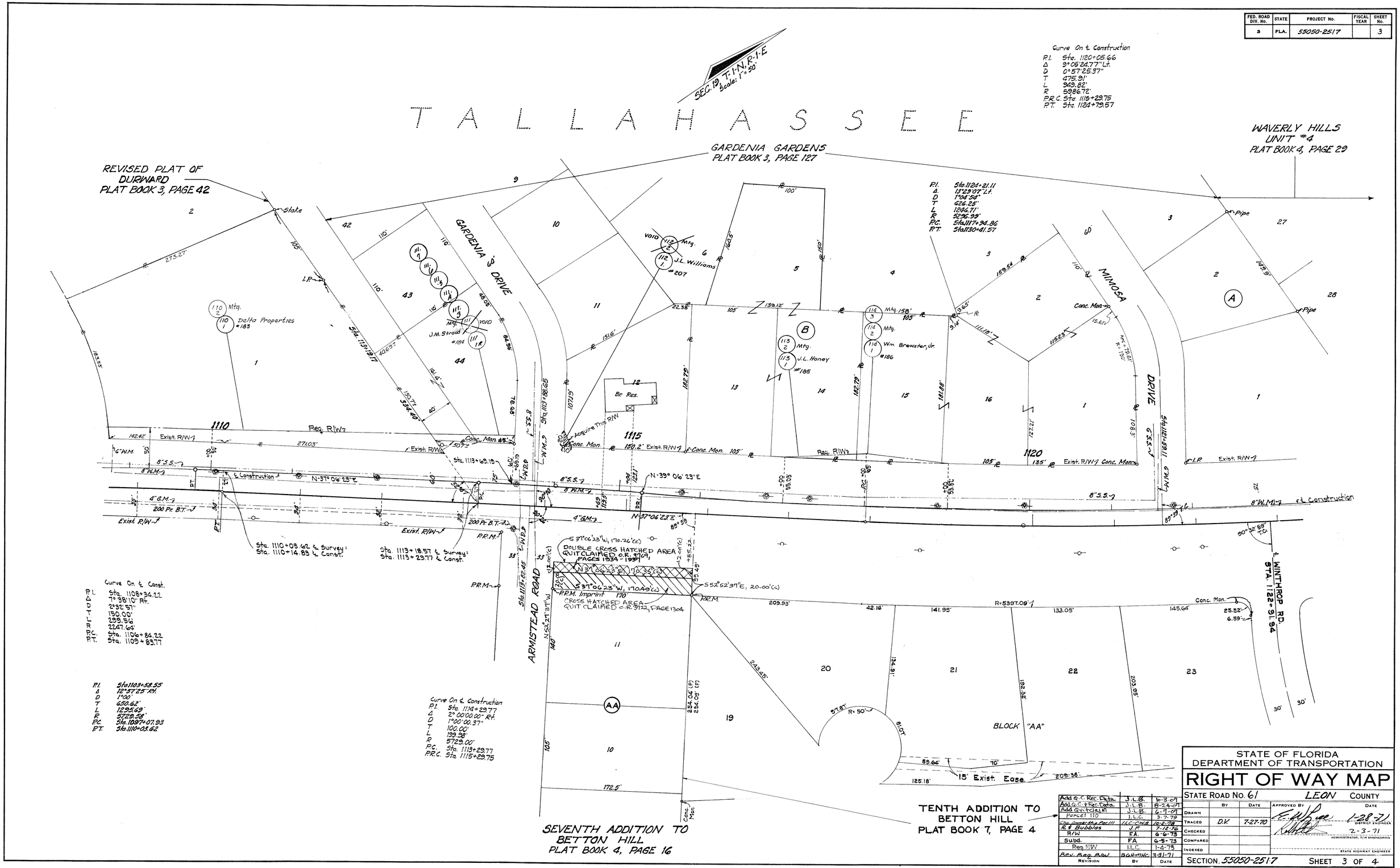

REVISION	BY	DATE
Add Q.C. Rec. Data	J.L.B.	10-3-07
Add Q.C. + Rec. Data	J.L.B.	8-24-07
Add Quitclaim	J.L.B.	6-7-07
Parcel 110	I.L.C.	3-7-79
Chg. Owner Shp. Par. 111	I.L.C.-C.H.B.	10-2-78
R & Bubbles	J.P.	7-12-76
R/W	F.A.	6-6-73
Subd.	F.A.	6-5-73
Req. R/W	I.L.C.	1-4-73
Rev. Req. R/W	BGH-MHC.	3-31-71

STATE OF FLORIDA
DEPARTMENT OF TRANSPORTATION

RIGHT OF WAY MAP

STATE ROAD NO. 61 LEON COUNTY

	BY	DATE	APPROVED BY	DATE
DRAWN			E. W. Lee	1-28-71 DISTRICT ENGINEER
TRACED	D.V.	7-27-70	[signature]	2-3-71 ADMINISTRATOR, R/W ENGINEERING
CHECKED				
COMPARED				
INDEXED				STATE HIGHWAY ENGINEER

SECTION 55050-2517 SHEET 3 OF 4

S. R. 61 THOMASVILLE RD.
FROM BETTON RD. TO WAVERLY RD.

FED. ROAD DIV. No.	STATE	PROJECT No.	FISCAL YEAR	SHEET No.
3	FLA.	55050-2517		4

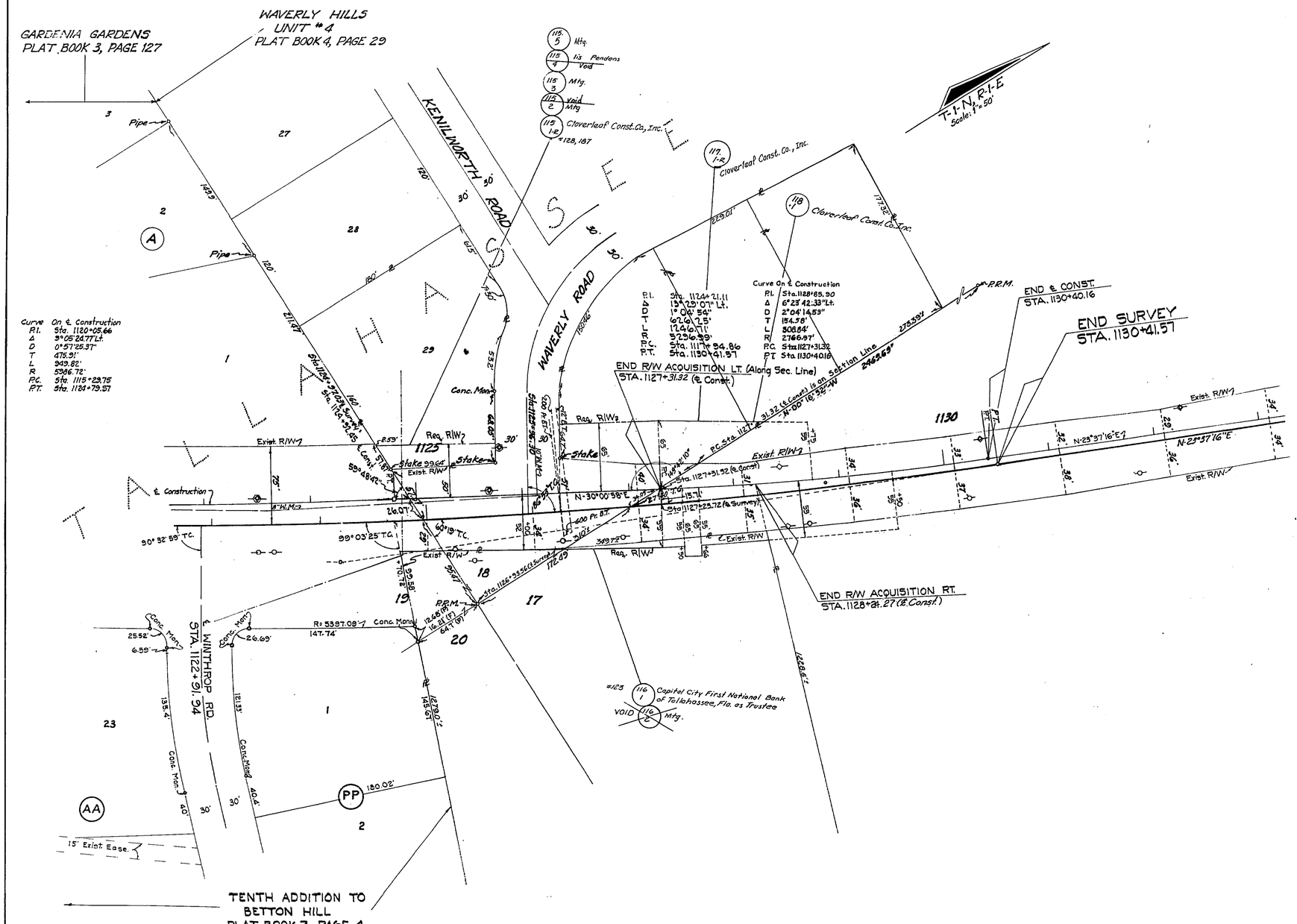

End R/W Acqu's	DEF-MLH	4-15-92
Add Par. 118.1	BHP-CVD	1-11-79
Cap. Curves for U.P.	L.L.C.-CMG	10-2-78
Rev. Tangent	B.W.-DJC	3-5-78
℄ & Bubbles	J.P.	7-12-76
Curve Data	F.A.	6-19-73
R/W	F.A.	8-6-73
Subd.	F.A.	6-5-73
Req. R/W	L.L.C.	1-4-73
Rev. Req. R/W	BGH-DJC	3-31-71
REVISION	BY	DATE

STATE OF FLORIDA
DEPARTMENT OF TRANSPORTATION

RIGHT OF WAY MAP

STATE ROAD No. 61 LEON COUNTY

	BY	DATE	APPROVED BY	DATE
DRAWN				
TRACED	D.V.	7-27-70	DISTRICT ENGINEER	1-28-71
CHECKED			ADMINISTRATOR, R/W ENGINEERING	2-3-71
COMPARED				
INDEXED			STATE HIGHWAY ENGINEER	

SECTION 55050-2517 SHEET 4 OF 4

S.R. 61 + THOMASVILLE ROAD
FROM BETTON RD. TO WAVERLY RD.