FED. ROAD DIV. No.	STATE	F A PROJECT NO.	FISCAL YEAR	SHEET No.
3	FLA.			1

BOOK	NUMBERS
387437	872375
868252	872376
868253	872377
868255	872378
870166	872380
870169	872381
870170	872382
870351	872383
870352	872384
870358	872385
872363	872386
872365	872387
872366	872388
872367	874995
872368	874996
872369	876621
872372	876622
872374	895528

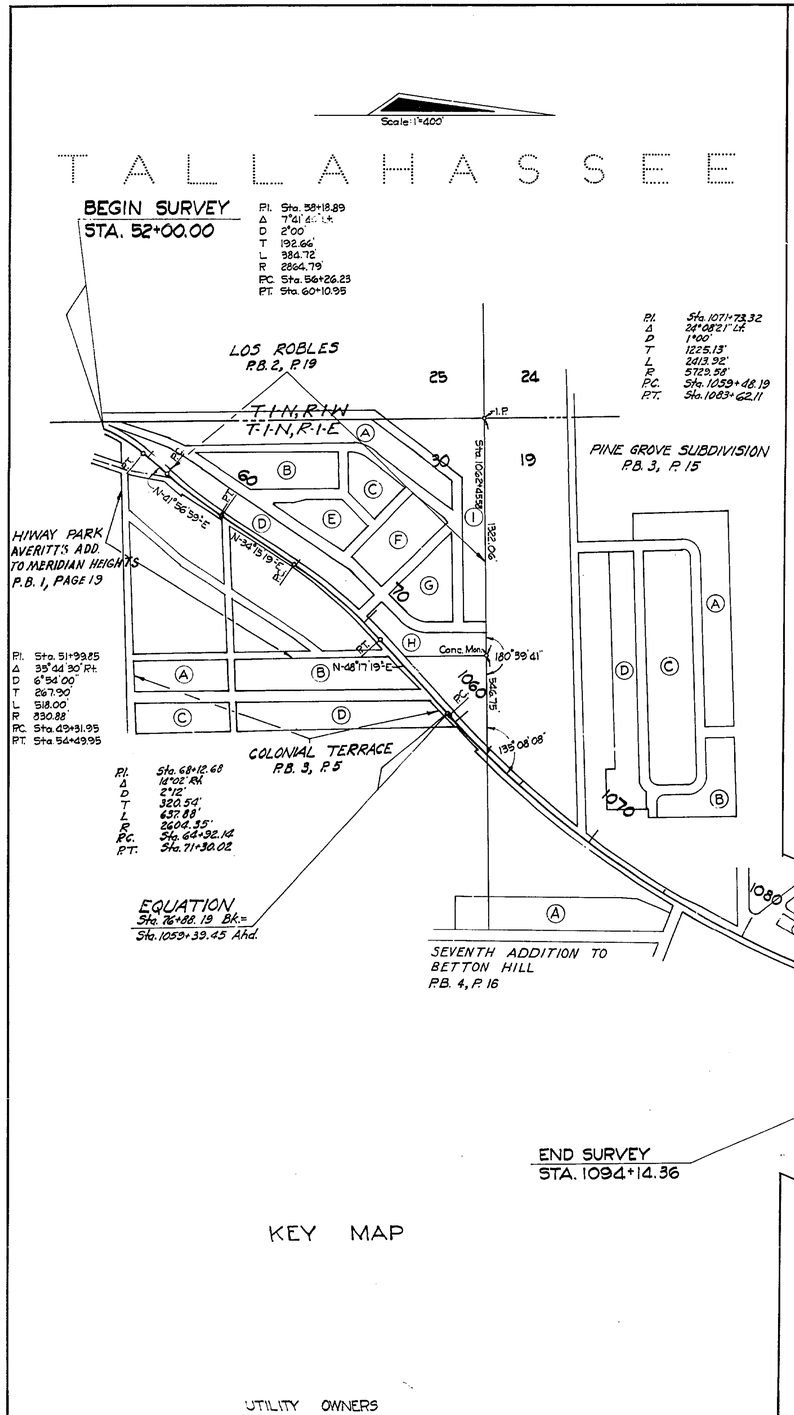

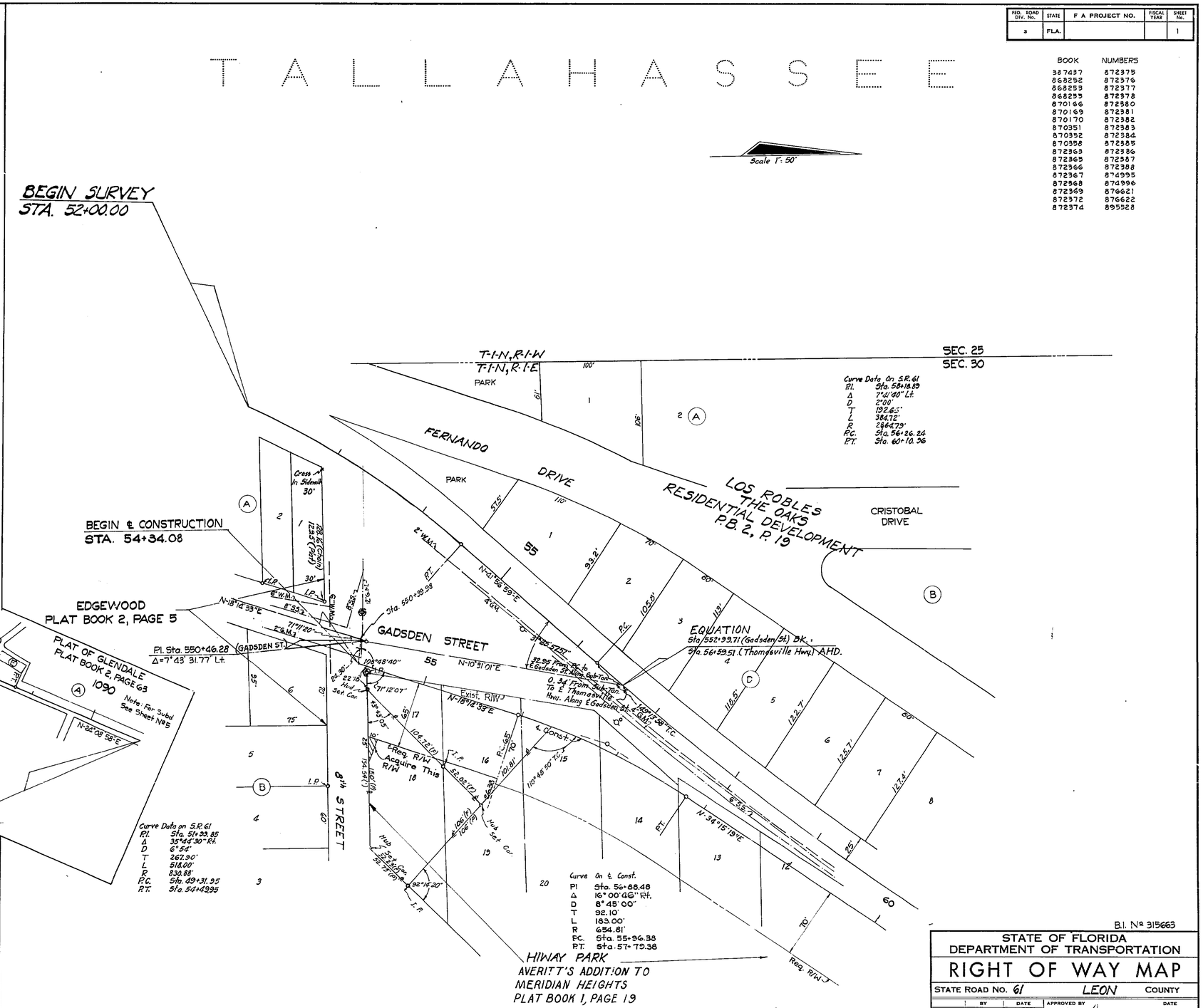

UTILITY OWNERS

Power: City of Tallahassee
Telephone: Southeastern Telephone Company
Sanitary Sewer: City of Tallahassee
Water Mains: City of Tallahassee
T.V. Cable: Clearview of Florida
Gas Mains: City of Tallahassee

B.I. No 315663

STATE OF FLORIDA
DEPARTMENT OF TRANSPORTATION

RIGHT OF WAY MAP

STATE ROAD NO. 61 LEON COUNTY

	BY	DATE
DRAWN		
TRACED	B.G.H.	11-15-72
CHECKED		
COMPARED		
INDEXED		

APPROVED BY — DATE
E. W. Lee 11-16-72 DISTRICT ENGINEER
Thomas C. Russo 1-31-73 ENGINEER OF RIGHT OF WAY
STATE HIGHWAY ENGINEER

REVISION	BY	DATE
Corner Clip	EA-MHC	6-22-74
℄ Const & Req. R/W	FA.	7-5-73
	BW	3-6-73

SECTION 55050-2516 SHEET 1 OF 6

S.R. 61 + THOMASVILLE ROAD + FROM 8th ST. TO BETTON RD.

FED. ROAD DIV. No.	STATE	PROJECT No.	FISCAL YEAR	SHEET No.
3	FLA.	55050-2516		2

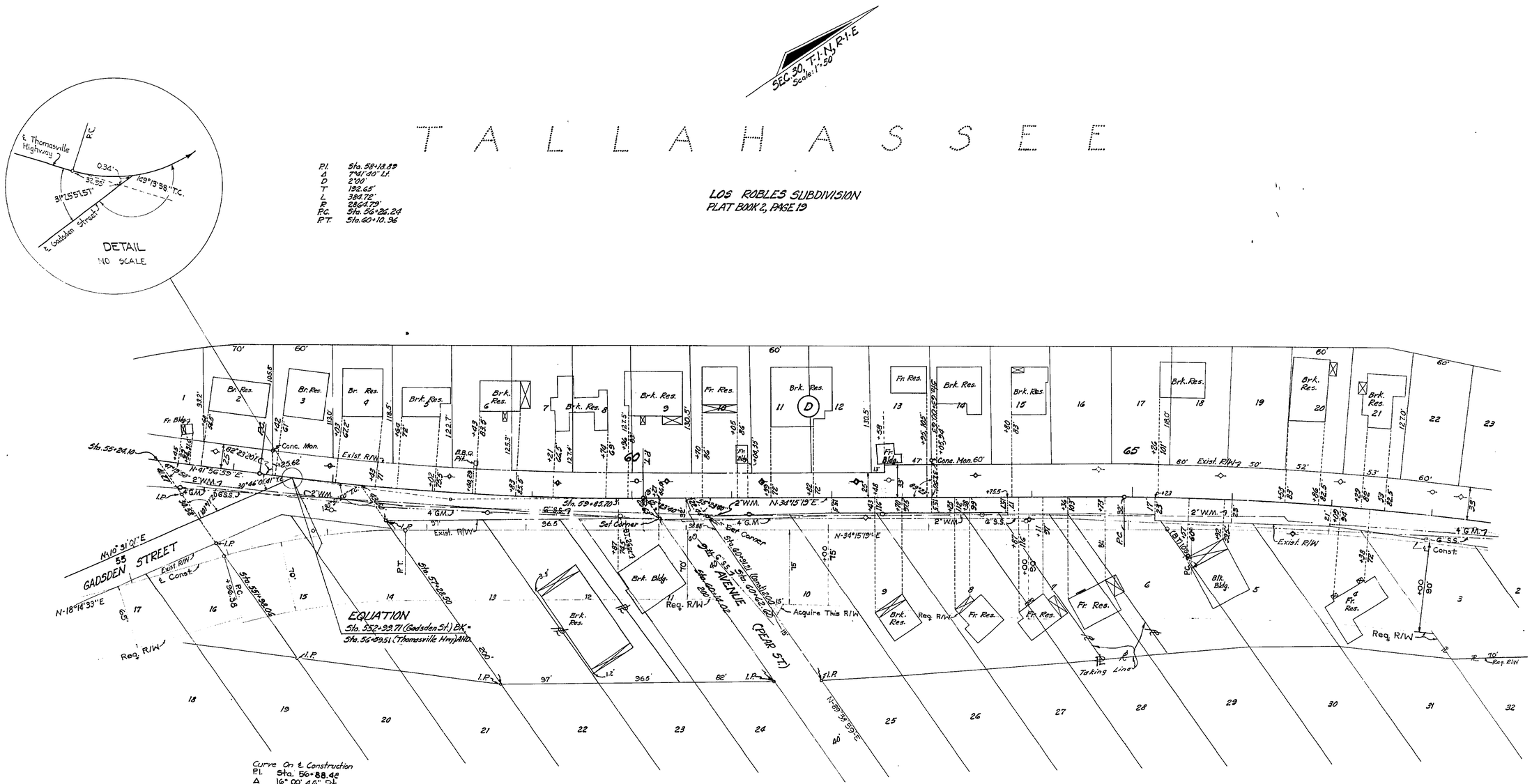

Curve On ℄ Construction
P.I. Sta. 56+88.48
Δ 16° 00' 46" Rt.
D 8°45' 00"
T 92.10'
L 183.00'
R 654.81'
P.C. Sta. 55+96.38
P.T. Sta. 57+79.38

HIWAY PARK SUBDIVISION
AVERITT'S ADDITION TO
MERIDIAN HEIGHTS
PLAT BOOK 1, PAGE 19

Curve On ℄ Construction
P.I. Sta. 68+48.25
Δ 14° 02' 00" Rt.
D 2° 28' 40.32"
T 284.60'
L 566.35'
R 2312.30'
P.C. Sta. 65+63.65
P.T. Sta. 71+30.00

P.I. Sta. 68+12.68
Δ 14°02' Rt.
D 2°12'
T 320.54'
L 637.88'
R 2604.35'
P.C. Sta. 64+32.14
P.T. Sta. 71+30.02

Brk. Res.	B.W.-CWB	8-12-77
Taking Line	B.W.-PH	2-23-76
R/W Line	ITA-MHC	4-2-74
℄ Const. & Req. R/W	F.A.	7-5-73
	BW	3-6-73
Rev. Req. R/W	B.H.-MHC	3-30-71
REVISION	BY	DATE

STATE OF FLORIDA
DEPARTMENT OF TRANSPORTATION

RIGHT OF WAY MAP

STATE ROAD No. 61 LEON COUNTY

	BY	DATE	APPROVED BY	DATE
DRAWN			E. W. Lee	1-28-71 DISTRICT ENGINEER
TRACED	D.V.	7-27-70		
CHECKED				2-3-71 ADMINISTRATOR, R/W ENGINEERING
COMPARED				
INDEXED				STATE HIGHWAY ENGINEER

SECTION 55050-2516 SHEET 2 OF 6

S.R. 61 - THOMASVILLE ROAD -
FROM 8th ST. TO BETTON RD.

FED. ROAD DIV. No.	STATE	PROJECT No.	FISCAL YEAR	SHEET No.
3	FLA.	55050-2516		3

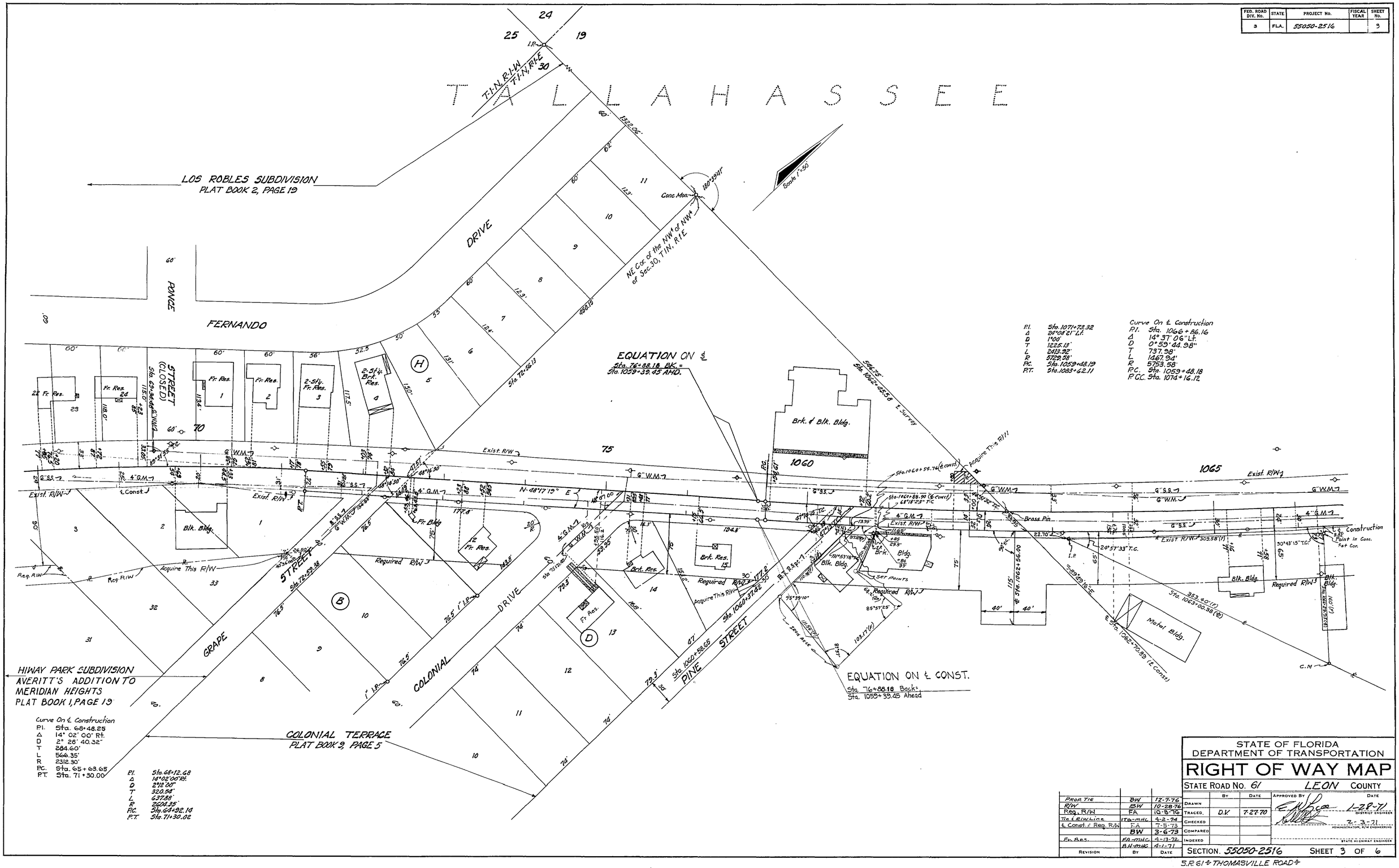

REVISION	BY	DATE
PROP. TIE	BW	12-7-76
R/W	BW	10-28-76
Req. R/W	FA	10-5-76
Tie ℄ R/W Line	RG-MHC	4-2-74
℄ Const. & Req. R/W	FA	7-5-73
	BW	3-6-73
Fr. Res.	FA-MHC	4-13-72
	BH-MHC	4-1-71

STATE OF FLORIDA
DEPARTMENT OF TRANSPORTATION

RIGHT OF WAY MAP

STATE ROAD No. 61 LEON COUNTY

	BY	DATE
DRAWN		
TRACED	D.V.	7-27-70
CHECKED		
COMPARED		
INDEXED		

APPROVED BY — DISTRICT ENGINEER — DATE 1-28-71
ADMINISTRATOR, R/W ENGINEERING — DATE 2-3-71
STATE HIGHWAY ENGINEER

SECTION. 55050-2516 SHEET 3 OF 6

S.R. 61 & THOMASVILLE ROAD
FROM 8th ST. TO BETTON RD.

FED. ROAD DIV. No.	STATE	PROJECT No.	FISCAL YEAR	SHEET No.
3	FLA.	55050-2516		4

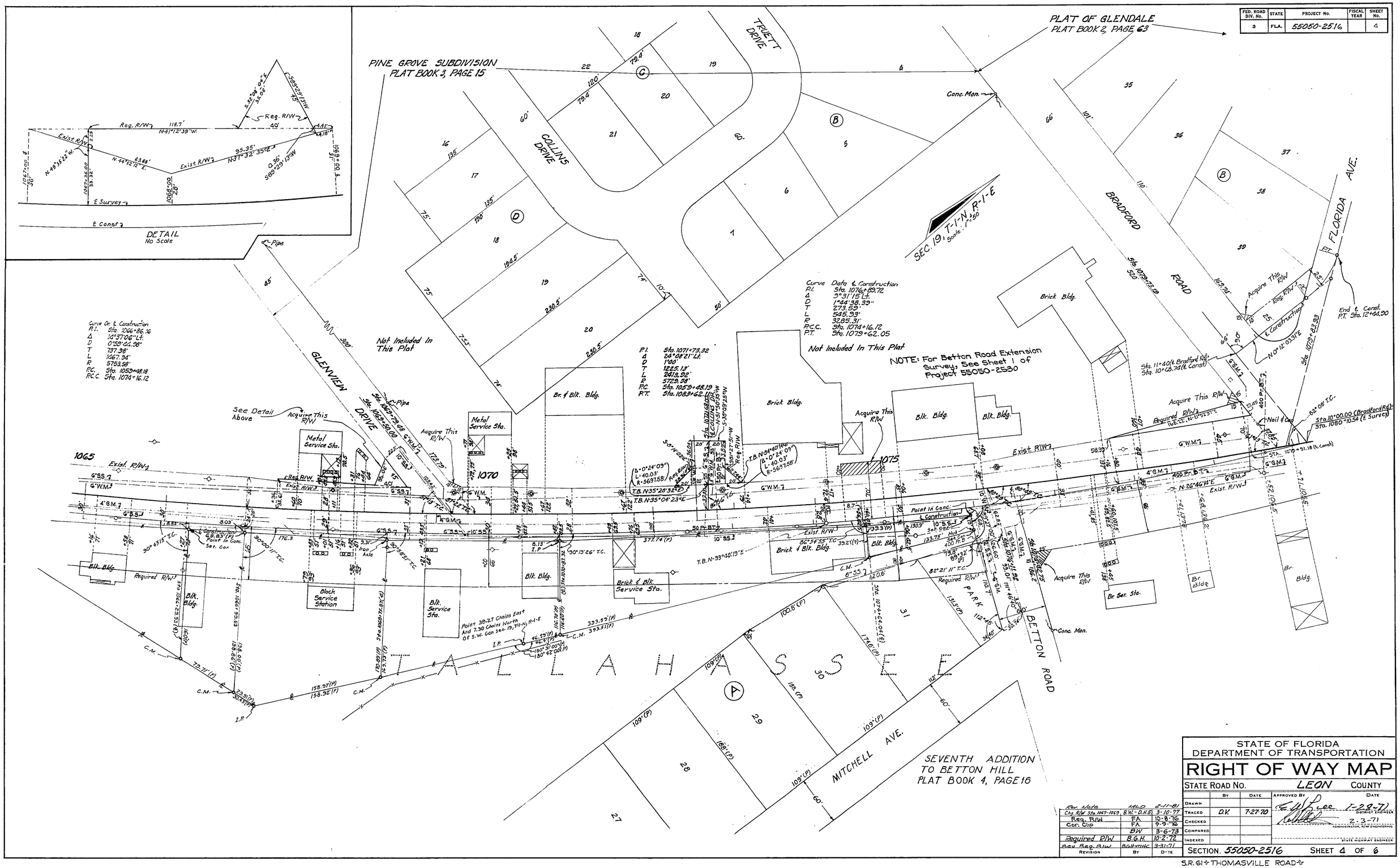

STATE OF FLORIDA
DEPARTMENT OF TRANSPORTATION

RIGHT OF WAY MAP

STATE ROAD No. LEON COUNTY

	BY	DATE	APPROVED BY	DATE
DRAWN				
TRACED	D.V.	7-27-70		1-28-71 DISTRICT ENGINEER
CHECKED				2-3-71 ADMINISTRATOR, R/W ENGINEERING
COMPARED				
INDEXED				STATE HIGHWAY ENGINEER

REVISION	BY	DATE
Rev. Note	M.L.D.	2-11-81
Chg. R/W Sta. 1069-1069	B.W.-D.H.B.	3-10-77
Reg. R/W	FA	10-8-76
Cor. Clip	FA	9-9-76
	BW	3-5-73
Required R/W	B.G.H.	10-2-72
Rev. Reg. R/W	BGH-MHC	3-31-71

SECTION. 55050-2516 SHEET 4 OF 6

S.R. 61 & THOMASVILLE ROAD
FROM 8th ST. TO BETTON RD.

FED. ROAD DIV. No.	STATE	PROJECT No.	FISCAL YEAR	SHEET No.
3	FLA.	55050-2516		5

T A L L A H A S S E E

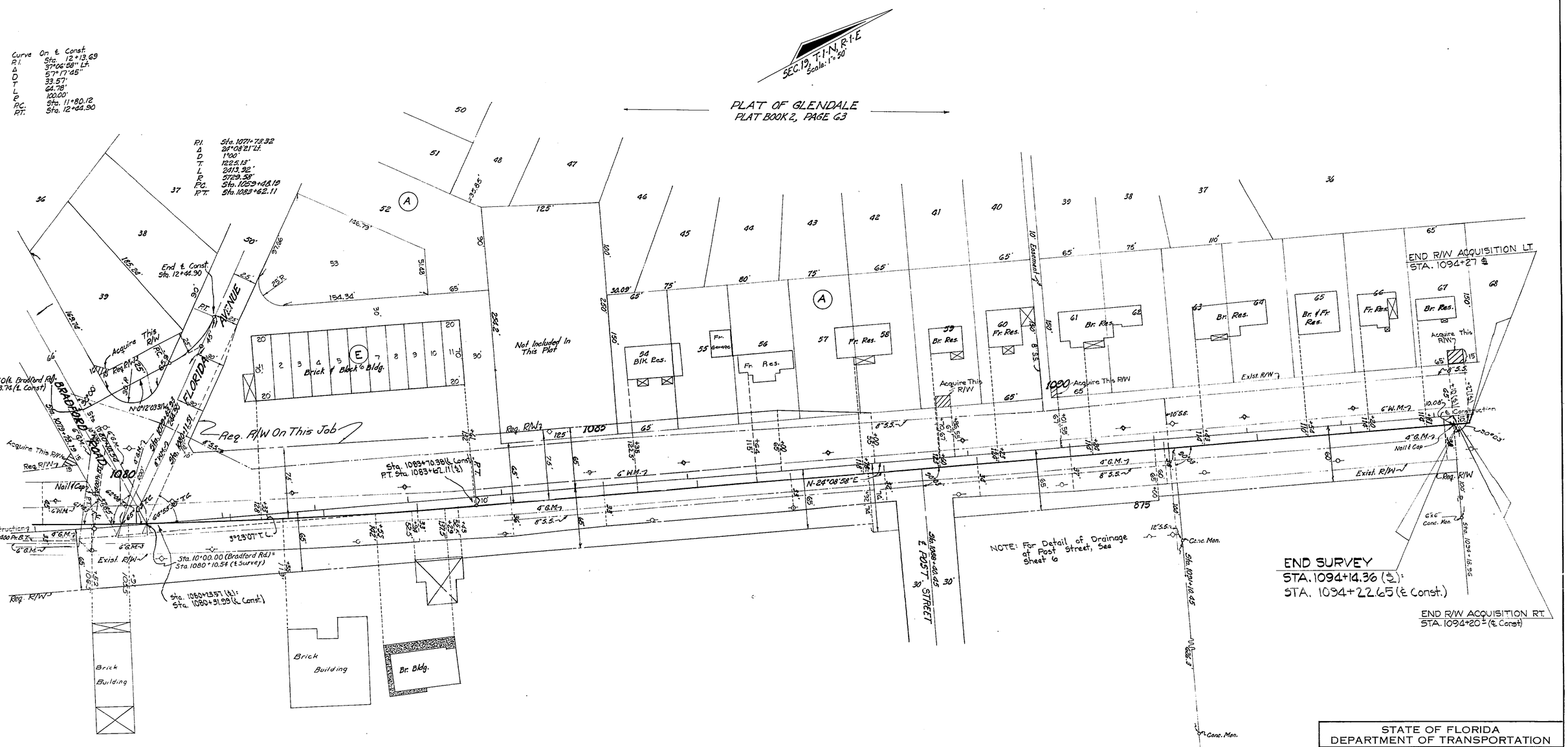

STATE OF FLORIDA
DEPARTMENT OF TRANSPORTATION

RIGHT OF WAY MAP

STATE ROAD No. 61 LEON COUNTY

	BY	DATE	APPROVED BY	DATE
DRAWN				
TRACED	D.V.	7-27-70		1-28-71 DISTRICT ENGINEER
CHECKED				2-3-71 ADMINISTRATOR, R/W ENGINEERING
COMPARED				
INDEXED				STATE HIGHWAY ENGINEER

REVISION	BY	DATE
Chg. Req. R/W	FA-KMG	11-8-77
Rev.	CH-MHC	8-22-74
	BW	3-6-73
Rev. Req. R/W	BGH-MHC	3-31-71

SECTION. 55050-2516 SHEET 5 OF 6

S.R. 61 ± THOMASVILLE ROAD ±
FROM 8th ST. TO BETTON RD.

FED. ROAD DIV. No.	STATE	F A PROJECT NO.	FISCAL YEAR	SHEET No.
3	FLA.			6

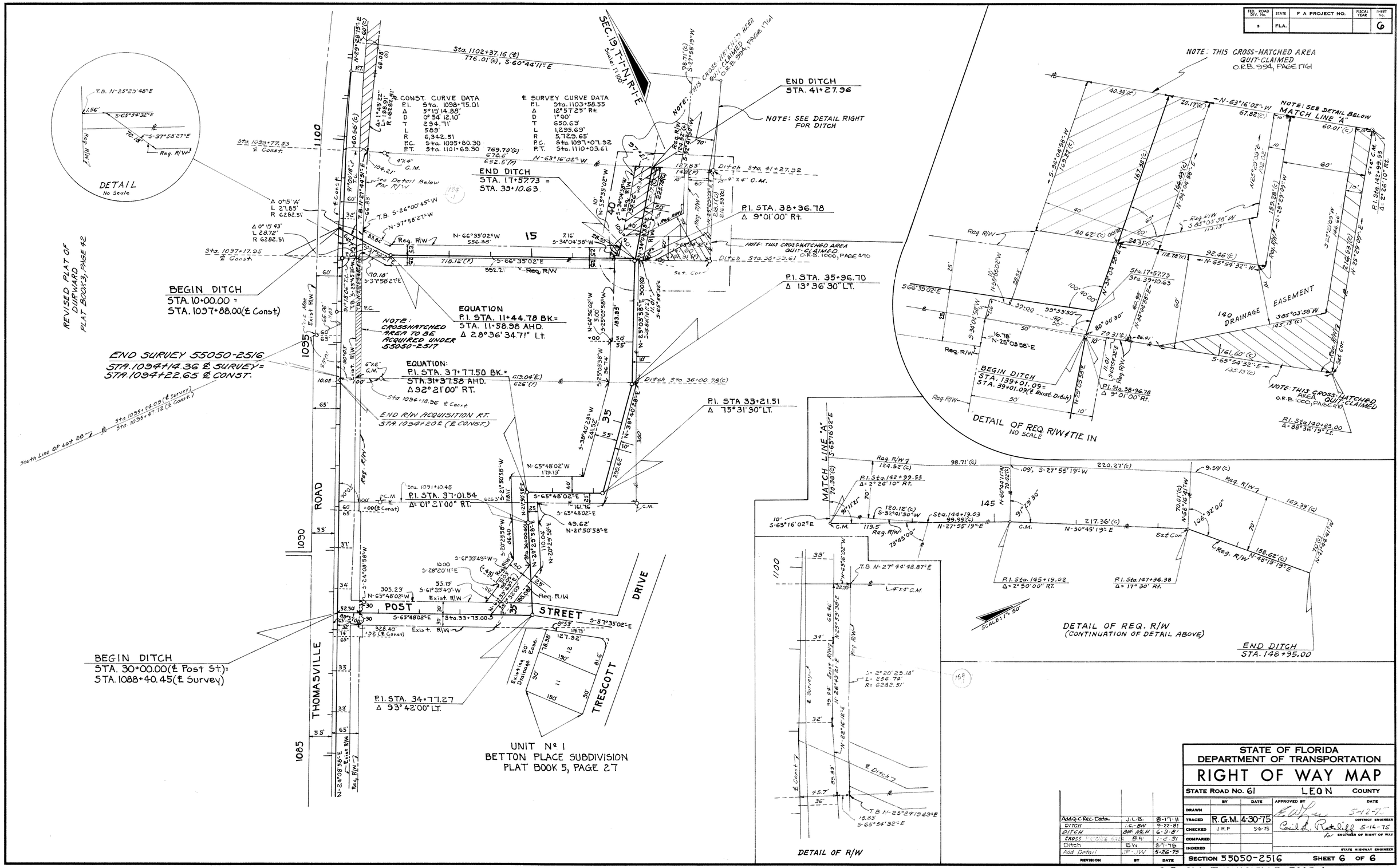

REVISION	BY	DATE
Add Q.C. Rec. Data	J.L.B.	8-17-11
DITCH	J.C.-BW	9-22-81
DITCH	BW MLH	6-3-81
CROSS-HATCHED AREA	BW	1-2-81
Ditch	BW	8-7-76
Add Detail	JP JW	5-26-75

STATE OF FLORIDA
DEPARTMENT OF TRANSPORTATION

RIGHT OF WAY MAP

STATE ROAD No. 61 LEON COUNTY

	BY	DATE	APPROVED BY	DATE
DRAWN				
TRACED	R.G.M.	4-30-75	DISTRICT ENGINEER	5-12-75
CHECKED	J.R.P.	5-6-75	For ENGINEER OF RIGHT OF WAY	5-14-75
COMPARED				
INDEXED			STATE HIGHWAY ENGINEER	

SECTION 55050-2516 SHEET 6 OF 6

S.R. 61 ~ THOMASVILLE ROAD ~
FROM 8th ST. TO BETTON ROAD