FED. ROAD DIV. No.	STATE	PROJECT No.	FISCAL YEAR	SHEET No.
3	FLA.	5505 (OLD PROJ. 56)	'61	1

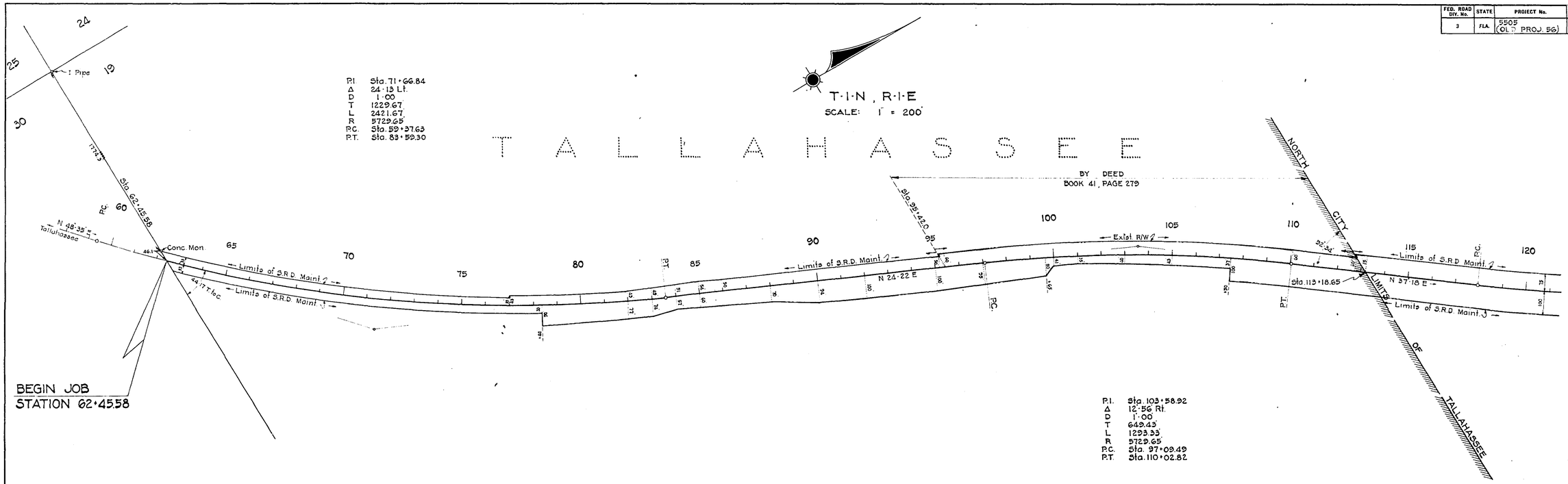

THIS IS TO CERTIFY that these sheets, numbered 1 through 8, constitutes a true copy of the official Right of Way Map showing Location and Survey by the State Road Department of Florida for a portion of State Road Number 61, designated as Old Project 56 (Section 5505), in Leon County, Florida. The property outlined in Red Ink on these sheets has been vested in the State Road Department of Florida, pursuant to the provisions of Section 341.59, Florida Statutes of 1951, and Section 337.31, Florida Statutes of 1955, and/or under formal conveyance and other instruments.

IN WITNESS WHEREOF, we have hereunto set our hands and affixed the seal of the State Road Department of Florida, at Tallahassee, Florida, this 10 day of January, A.D. 1962.

Ralph Davis
Director, State Road Department of Florida.

W. L. Rose
Secretary, State Road Department of Florida.

Accepted for files, and recorded in the Public Records of Leon County, Florida, this 11 day of January, A.D. 1962, in Road Plat Book 1, Page 107.
Right of Way

Paul L. Hartsfield
Clerk of Circuit Court of Leon County, Florida.

MAINTENANCE MAP

STATE OF FLORIDA
STATE ROAD DEPARTMENT

RIGHT OF WAY MAP

STATE ROAD No. 61(10) LEON COUNTY

	BY	DATE	APPROVED BY	DATE
DRAWN				
TRACED	W.P.	11·21·61		
CHECKED				
COMPARED				
INDEXED				

DISTRICT ENGINEER
ENGINEER OF RIGHTS OF WAY
STATE HIGHWAY ENGINEER

REVISION	BY	DATE

SECTION 5505 (OLD PROJ. 56) SHEET 1 OF 8

TALLAHASSEE TO GEORGIA LINE

5505 old proj. 56 1 of 8

FED. ROAD DIV. No.	STATE	PROJECT No.	FISCAL YEAR	SHEET No.
3	FLA.	5505 (OLD PROJ. 56)	'61	2

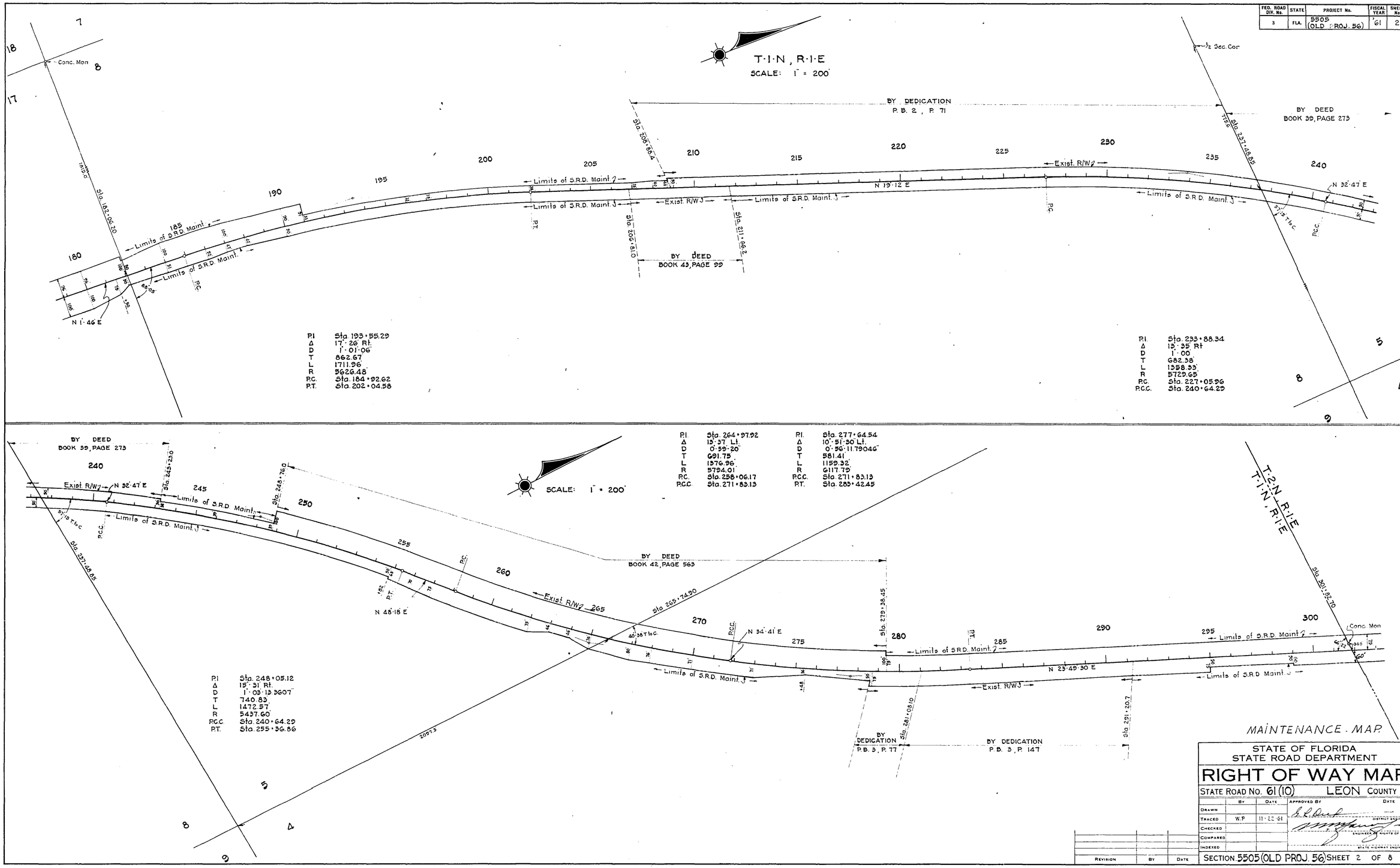

STATE OF FLORIDA
STATE ROAD DEPARTMENT

RIGHT OF WAY MAP

STATE ROAD No. 61 (10) LEON COUNTY

	BY	DATE	APPROVED BY	DATE
DRAWN				
TRACED	W.P.	11-22-61	DISTRICT ENGINEER	
CHECKED			ENGINEER OF RIGHTS OF WAY	
COMPARED				
INDEXED			STATE HIGHWAY ENGINEER	

REVISION	BY	DATE

SECTION 5505 (OLD PROJ. 56) SHEET 2 OF 8

TALLAHASSEE TO GEORGIA LINE

5505 old proj. 56 2 of 8

NOTE:—
All bearings shown are true bearings based on the Tallahassee Triangulation Station. Variation from Magnetic North 2°-36' E.

FED. ROAD DIST. No.	STATE	FED. AID PROJ. No.	FISCAL YEAR	SHEET NO.	TOTAL SHEETS
8	FLA.	56	1927	1	2

BEGINNING OF PROJ. STA. 0+00

E. MONROE ST.

N 0°-02' E

N 46°-58' E

580.2'

END OF PROJ. 672

STA. 2+87.03 ℄ STATE ROAD NO. 1 (30' CONC. C&G) To QUINCY

P.I. STA. 8+75.05
Δ = 26°-30'-12" Rt.
D = 7°-00'
T = 192.74'
L = 378.57'

P.C. STA. 6+82.31

P.T. 11+60.88

STA. 3+98.20 E. LINE ALLEN MEMORIAL WAY (80' C&G)

STA. 3+25.85 ℄ 3rd AVE. (C&G)

P.I. STA. 4+89.93
Δ = 46°-23'-01" Rt.
D = 12°-06'
T = 202.9'
L = 383.33'

P.C. STA. 2+86.57

P.T. 6+70.50

STA. 3+25.85 ℄ 3rd AVE. (C&G)

STA. 3+25.85 ℄ WILLIAMS ST. (C&G)

STA. 3+25.85 ℄ MONROE ST. (C&G)

STA. 3+25.85 ℄ CALHOUN ST. (C&G)

NOTE:— For connections of Proj. 672 & 56, 54 & 56, 131 & 56, see R/W Map Proj. 672, Sheet No. 2

Township 1 - North
Range 1 - West

(52) Glenn Terrell, Et ux, O.R. 543 - P. 513

(51) W.T. Bamberman, Et ux, O.R. 543 P. 711

(49) Albert Robert, Et ux, O.R. 543 P. 709

STA. 20+27 ℄ 6th AVE. (C&G)

STA. 20+25.85 ℄ 6th AVE. (C&G)

(9) O.C. Kendrick, Et al, O.R. 543 P. 677

(48) Virgil S. Hancock, Et ux, O.R. 543 P. 705

(53) Robert W. Duval, Et ux, O.R. 543 P. 716

(58) Charles W. Bell, Et ux, O.R. 543 P. 519

STA. 23+22 ℄ 6th AVE. (C&G)

STA. 23+22 ℄ WILLIAMS ST. (C&G)

STA. 23+22 ℄ MONROE ST. (C&G)

STA. 23+22 ℄ CALHOUN ST. (C&G)

P.C. STA. 23+84.11

P.T. 31+73.67

STA. 23+30.85 ℄ 7th AVE. (C&G)

S. STA. 31+84.11 MERIDIAN ROAD 5% (GRADE)

P.I. STA. 30+99.44
Δ = 13°-35' Lt.
D = 5°-00'
T = 136.47'
L = 512.62'

P.C. STA. 28+62.97

P.I. STA. 31+49.15
Δ = 35°-53' Rt.
D = 7°-00'
T = 265.04'
L = 512.62'

P.C. STA. 25+53.62 ℄ 6th AVE. (C&G)

P.T. 30+66.24

P.I. STA. 40+16.58
Δ = 7°-48' Lt.
D = 2°-36'
T = 178.03'
L = 301.38'

P.C. 38+23.

P.T. 42+57.01

IDENTICAL

VARIATION 2°-36' EAST (1936)

SCALE - 1" = 200'

CHANGE IN R/W STA. 45+13.17

TAN TO CURVE AT STA. 43+06.1

N 42°-19' E

N 34°-27' E

P.I. 46+90.35
Δ = 14°-45' Rt.
D = 4°-37'-30"
T = 140'
L = 280'

P.C. 45+50.36

P.I. 48+30.36
Δ = 21°-10' Rt.
D = 2°-05'
T = 100'
L = 199.93'

P.C.C. 48+30.36

P.C. 50+29.92

P.I. 51+15.29
Δ = 5°-43' Rt.
D = 3°-30'-29"
T = 85'
L = 169.86'

P.C.C. 52+00.15

P.I. 53+63.64
Δ = 30°-10' Rt.
D = 0°-57'-30"
T = 162.49'
L = 328.63'

P.I. 55+38.98

TAN TO CURVE AT STA. 62+46.84

P.C. 58+18.20

CITY LIMITS TALLAHASSEE STA. 59+67.25

4" IRON PIPE

E.M. Philips, Et ux, O.R. 593 - P. 709

CONC. MON.

See Box #187 55050-2501

Township 1 - North
Range 1 - East

Scale 1"=200'

Tan. to Curve at Sta. 124+25.55

Tan. to Curve at Sta. 126+85.9

P.I. 126+18.77
Δ = 13°-28'-24" Lt.
D = 1°-05'-06"
T = 623.5'
L = 1091.17'

P.C. 121+95.27

P.T. 132+86.44

P.I. 171+84.41
Δ = 22°-04' Lt.
D = 1°-58'-36"
T = 565.01'
L = 1117.87'

P.C. 166+19.4

P.T. 177+36.27

P.C.C. 177+36.27

P.I. 193+55.86
Δ = 17°-26' Rt.
D = 1°-01'-01"
T = 861.27'
L = 1709.15'

P.C.C. 193+55.86

P.T. 202+83.74

P.C.C. 227+25.56

P.I. 248+11.21
Δ = 15°-38' Rt.
D = 1°-39'
T = 745.92'
L = 1489.64'

P.C.C. 263+57.13

P.I. 269+80.12
Δ = 22°-53' Lt.
D = 0°-58'-01"
T = 1956'
L = 2359'

P.C. 267+65.59

P.C.C. 267+65.59

P.T. 283+12.16

P.I. 285+17.98
Δ = 1°-41' Lt.
D = 0°-37'-30"
T = 132.40'
L = 268.9'

P.C.C. 285+17.98

P.C. 287+50.58

P.T. 288+86.38

P.C.C. 288+86.38

P.I. 293+88.34
Δ = 13°-35' Rt.
D = 1°-00'
T = 682.35'
L = 1358.33'

P.C. 287+49.99

P.T. 301+48.32

P.C.C. 301+48.32

P.I. 313+63.21
Δ = 15°-38' Rt.
D = 1°-39'
T = 745.92'
L = 1489.64'

P.C.C. 313+63.21

P.T. 328+53.85

P.C.C. 328+53.85

P.I. 332+17.54
Δ = 1°-41' Lt.
D = 0°-37'-30"
T = 132.40'
L = 268.9'

P.C.C. 332+17.54

P.C. 334+50.14

P.T. 335+85.94

P.C.C. 335+85.94

P.I. 339+63.92
Δ = 30°-10' Rt.
D = 0°-57'-30"
T = 162.49'
L = 328.63'

P.C.C. 339+63.92

P.C. 341+26.42

P.T. 342+92.41

P.C.C. 342+92.41

P.I. 345+76.25
Δ = 5°-43' Rt.
D = 3°-30'-29"
T = 85'
L = 169.86'

P.C.C. 345+76.25

P.C. 347+28.75

P.T. 348+45.61

P.C.C. 348+45.61

P.I. 352+30.36
Δ = 21°-10' Rt.
D = 2°-05'
T = 100'
L = 199.93'

P.C.C. 352+30.36

P.C. 354+29.92

P.T. 354+80.29

P.C.C. 354+80.29

P.I. 357+45.36
Δ = 14°-45' Rt.
D = 4°-37'-30"
T = 140'
L = 280'

P.C.C. 357+45.36

P.C. 359+25.92

P.T. 360+26.24

P.C.C. 360+26.24

P.I. 362+90.35
Δ = 46°-23'-01" Rt.
D = 12°-06'
T = 202.9'
L = 383.33'

P.C.C. 362+90.35

P.C. 364+92.42

P.T. 366+73.68

P.C.C. 366+73.68

P.I. 369+89.93
Δ = 26°-30'-12" Lt.
D = 7°-00'
T = 192.74'
L = 378.57'

P.C.C. 369+89.93

P.C. 371+82.31

P.T. 373+68.50

P.C.C. 373+68.50

P.I. 375+75.05
Δ = 26°-30'-12" Lt.
D = 7°-00'
T = 192.74'
L = 378.57'

P.C.C. 375+75.05

P.C. 377+68.31

P.T. 379+54.50

P.C.C. 379+54.50

P.I. 381+56.13
Δ = 24°-12' Lt.
D = 7°-00'
T = 122.8.4
L = 2420.0'

P.C.C. 381+56.13

P.C. Sta. 383+78.13

P.T. 385+56.23

P.C.C. 385+56.23

P.I. 103+58.92
Δ = 12°-56' Rt.
D = 1°-00'
T = 649.23'
L = 1293.33'

P.C.C. 103+58.92

P.C. 105+08.23

P.T. 110+52.42

P.C.C. 110+52.42

Tan. to Curve at Sta. 62+45.58

CITY LIMITS TALLAHASSEE

E.M. Philips, Et ux, O.R. 543 - P. 709

E.R. ELLIS 100' R/W on ℄

Scale 1"=1000'

VARIATION 2°-36' EAST (1936)

From Here Ahead

Township 2 - North
Range 1 - East

P.I. 171+84.41
Δ = 22°-04' Lt.
D = 1°-58'-36"
T = 565.01'
L = 1117.87'

Cone. Mon.

Tan. to Curve at Sta. 126+85.9

P.I. 126+18.77
Δ = 13°-28'-24" Lt.
D = 1°-05'-06"
T = 623.5'
L = 1091.17'

P.C. 121+95.27

P.T. 132+86.44

P.C. 166+19.4

P.T. 177+36.27

P.C.C. 177+36.27

P.I. 193+55.86
Δ = 17°-26' Rt.
D = 1°-01'-01"
T = 861.27'
L = 1709.15'

P.C.C. 193+55.86

P.T. 202+83.74

P.C.C. 227+25.56

P.I. 248+11.21
Δ = 15°-38' Rt.
D = 1°-39'
T = 745.92'
L = 1489.64'

P.C.C. 263+57.13

P.I. 269+80.12
Δ = 22°-53' Lt.
D = 0°-58'-01"
T = 1956'
L = 2359'

P.C. 267+65.59

P.C.C. 267+65.59

P.T. 283+12.16

P.I. 285+17.98
Δ = 1°-41' Lt.
D = 0°-37'-30"
T = 132.40'
L = 268.9'

P.C.C. 285+17.98

P.C. 287+50.58

P.T. 288+86.38

P.C.C. 288+86.38

P.I. 293+88.34
Δ = 13°-35' Rt.
D = 1°-00'
T = 682.35'
L = 1358.33'

P.C. 287+49.99

P.T. 301+48.32

P.C.C. 301+48.32

P.I. 313+63.21
Δ = 15°-38' Rt.
D = 1°-39'
T = 745.92'
L = 1489.64'

P.C.C. 313+63.21

P.T. 328+53.85

P.C.C. 328+53.85

P.I. 332+17.54
Δ = 1°-41' Lt.
D = 0°-37'-30"
T = 132.40'
L = 268.9'

P.C.C. 332+17.54

P.C. 334+50.14

P.T. 335+85.94

P.C.C. 335+85.94

P.I. 339+63.92
Δ = 30°-10' Rt.
D = 0°-57'-30"
T = 162.49'
L = 328.63'

P.C.C. 339+63.92

P.C. 341+26.42

P.T. 342+92.41

P.C.C. 342+92.41

P.I. 345+76.25
Δ = 5°-43' Rt.
D = 3°-30'-29"
T = 85'
L = 169.86'

P.C.C. 345+76.25

P.C. 347+28.75

P.T. 348+45.61

P.C.C. 348+45.61

P.I. 352+30.36
Δ = 21°-10' Rt.
D = 2°-05'
T = 100'
L = 199.93'

P.C.C. 352+30.36

P.C. 354+29.92

P.T. 354+80.29

P.C.C. 354+80.29

P.I. 357+45.36
Δ = 14°-45' Rt.
D = 4°-37'-30"
T = 140'
L = 280'

P.C.C. 357+45.36

P.C. 359+25.92

P.T. 360+26.24

P.C.C. 360+26.24

P.I. 362+90.35
Δ = 46°-23'-01" Rt.
D = 12°-06'
T = 202.9'
L = 383.33'

P.C.C. 362+90.35

P.C. 364+92.42

P.T. 366+73.68

P.C.C. 366+73.68

P.I. 369+89.93
Δ = 26°-30'-12" Lt.
D = 7°-00'
T = 192.74'
L = 378.57'

P.C.C. 369+89.93

P.C. 371+82.31

P.T. 373+68.50

P.C.C. 373+68.50

P.I. 375+75.05
Δ = 26°-30'-12" Lt.
D = 7°-00'
T = 192.74'
L = 378.57'

P.C.C. 375+75.05

P.C. 377+68.31

P.T. 379+54.50

P.C.C. 379+54.50

P.I. 381+56.13
Δ = 24°-12' Lt.
D = 7°-00'
T = 122.8.4
L = 2420.0'

P.C.C. 381+56.13

P.C. Sta. 383+78.13

P.T. 385+56.23

P.C.C. 385+56.23

P.I. 103+58.92
Δ = 12°-56' Rt.
D = 1°-00'
T = 649.23'
L = 1293.33'

P.C.C. 103+58.92

P.C. 105+08.23

P.T. 110+52.42

P.C.C. 110+52.42

Tan. to Curve at Sta. 62+45.58

CITY LIMITS TALLAHASSEE

E.M. Philips, Et ux, O.R. 543 - P. 709

E.R. ELLIS 100' R/W on ℄

Miles H. Johnson, Estate O.R. 543 - P. 703

Raymond Diehl & Charles Diehl 200' R/W on ℄

Property Owner's Guns to pay From E. W. Yon $1/1/32

H.G. Goodbody O.R. 543 - P. 721

The above shows existing alignment as of June 27, 1939

C. H. Beaufort
Div. Engr. of R/W

SR 61 Primary 5505

STATE OF FLORIDA
STATE ROAD DEPARTMENT

R/W MAP — PROJECT No. 56
STATE ROAD No. 10 — LEON COUNTY
Scale 1" = 1000' = 1'=200'

	Names	Date	Approved by
Designed			
Drawn	BC	Jan-1937	
Traced			
Checked			Drawing No.
Rec'd			57

FED. ROAD DIV. No.	STATE	PROJECT No.	FISCAL YEAR	SHEET No.
3	FLA.	5505 (OLD PROJ. 56)	'61	3

8

3 of

old proj. 56

5505

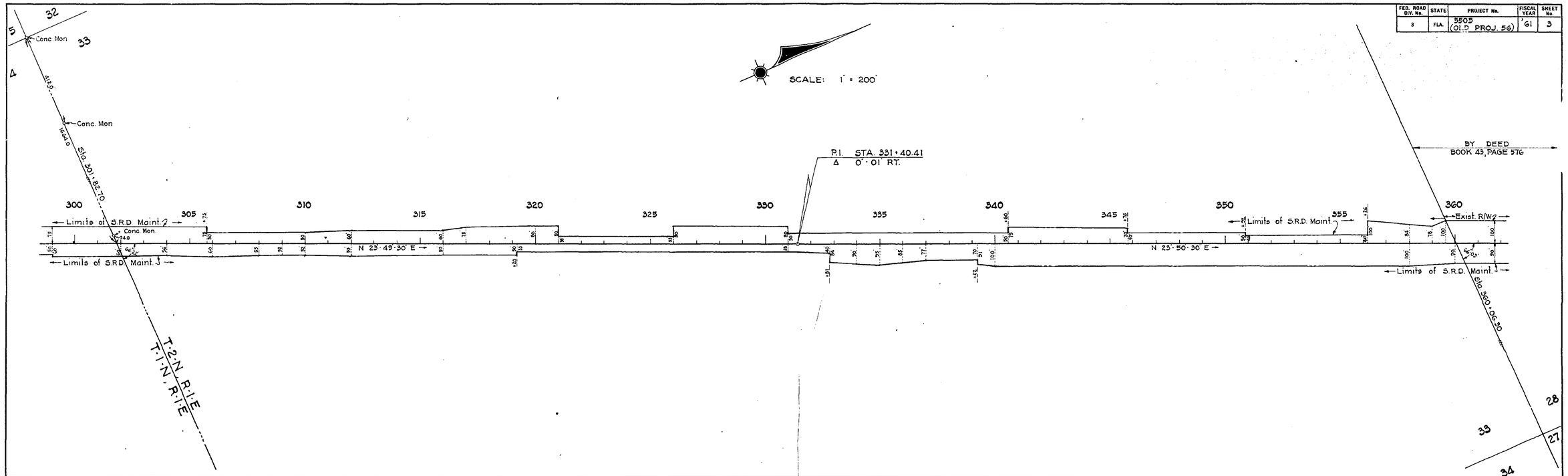

MAINTENANCE - MAP

STATE OF FLORIDA
STATE ROAD DEPARTMENT

RIGHT OF WAY MAP

STATE ROAD No. 61 (10) LEON COUNTY

	BY	DATE	APPROVED BY	DATE
DRAWN				
TRACED	W.P.	11-28-61	DISTRICT ENGINEER	
CHECKED			ENGINEER OF RIGHTS OF WAY	
COMPARED				
INDEXED			STATE HIGHWAY ENGINEER	

REVISION	BY	DATE

SECTION 5505 (OLD PROJ. 56) SHEET 3 OF 8

TALLAHASSEE TO GEORGIA LINE

FED. ROAD DIV. No.	STATE	PROJECT No.	FISCAL YEAR	SHEET No.
3	FLA.	5505 (OLD PROJ. 56)	61	4

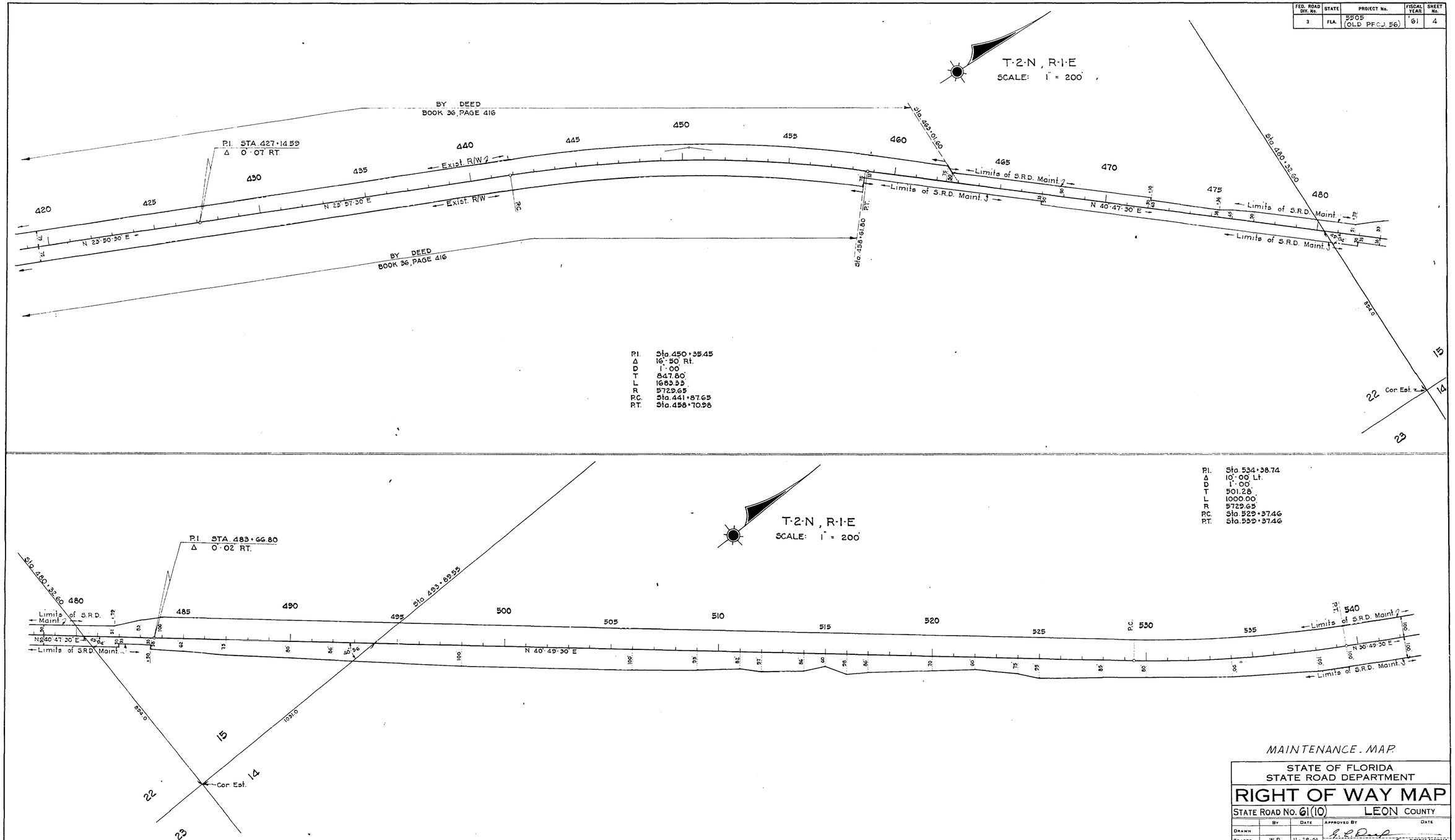

MAINTENANCE MAP

STATE OF FLORIDA
STATE ROAD DEPARTMENT

RIGHT OF WAY MAP

STATE ROAD No. 61(10) LEON COUNTY

	By	Date
Drawn		
Traced	W.P.	11-28-61
Checked		
Compared		
Indexed		

Approved By / Date
DISTRICT ENGINEER
ENGINEER OF RIGHTS OF WAY
STATE HIGHWAY ENGINEER

Revision	By	Date

SECTION 5505(OLD PROJ. 56) SHEET 4 OF 8

TALLAHASSEE TO GEORGIA LINE

5505 old proj. 56 4 of 8

FED. ROAD DIV. No.	STATE	PROJECT No.	FISCAL YEAR	SHEET No.
3	FLA.	5505 (OLD PROJ. 56)	61	5

8

5 of

old proj 56

5505

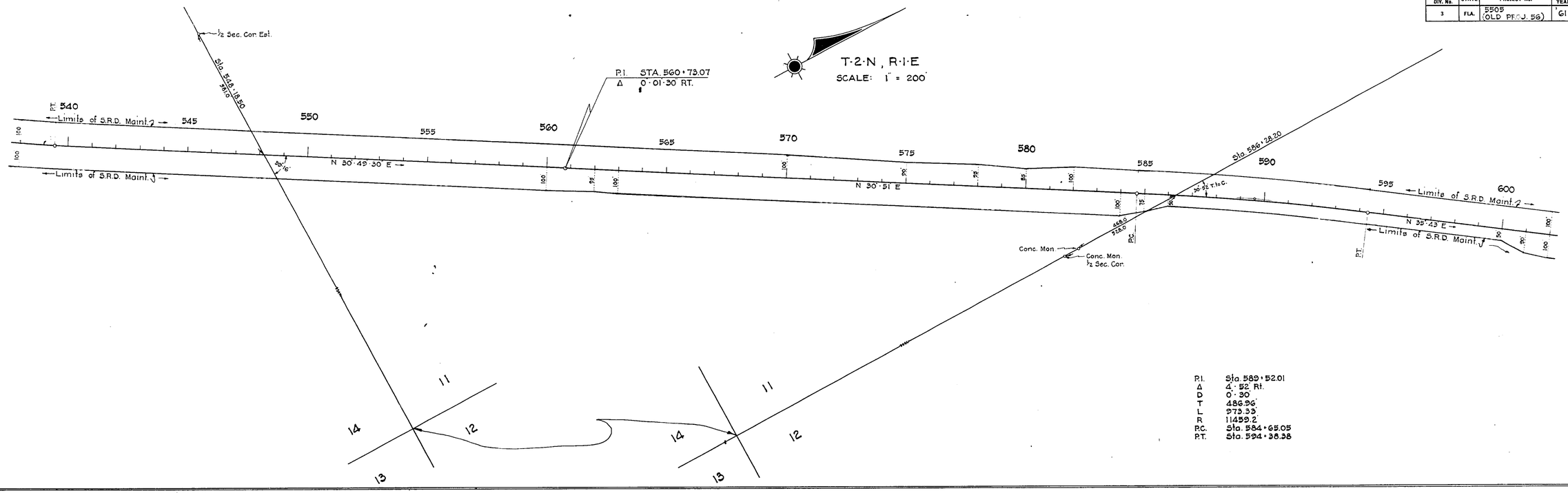

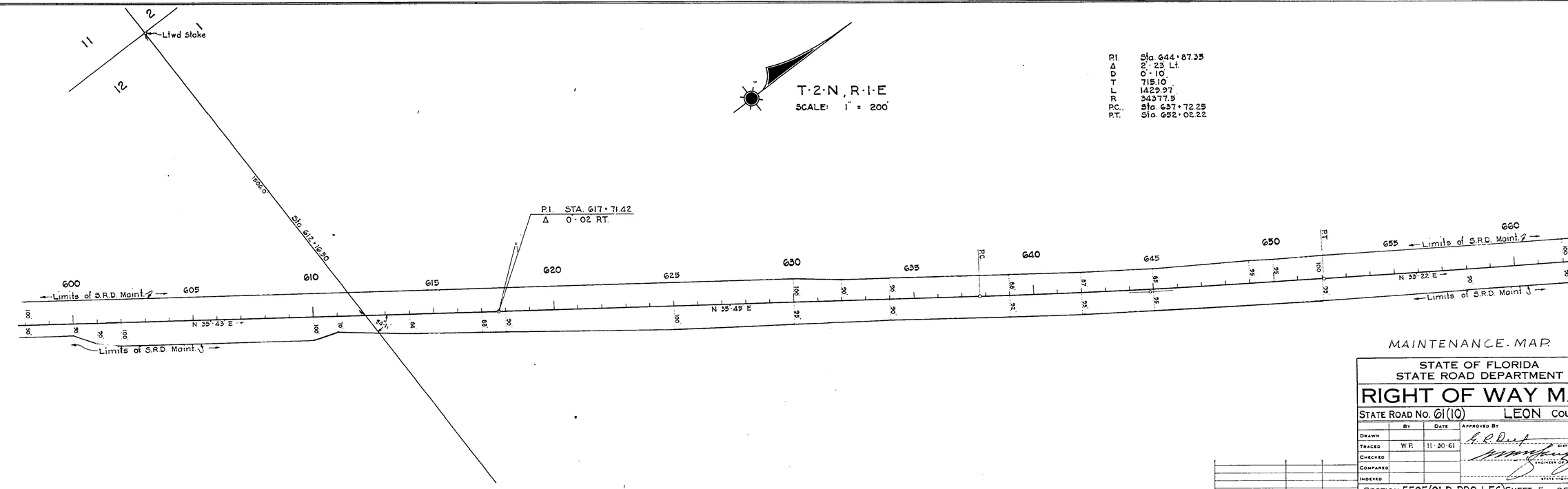

MAINTENANCE. MAP

STATE OF FLORIDA
STATE ROAD DEPARTMENT

RIGHT OF WAY MAP

STATE ROAD No. 61(10) LEON COUNTY

	BY	DATE
DRAWN		
TRACED	W.P.	11-30-61
CHECKED		
COMPARED		
INDEXED		

APPROVED BY — DATE
DISTRICT ENGINEER
ENGINEER OF RIGHTS OF WAY
STATE HIGHWAY ENGINEER

REVISION	BY	DATE

SECTION 5505(OLD PROJ. 56) SHEET 5 OF 8

TALLAHASSEE TO GEORGIA LINE

FED. ROAD DIV. No.	STATE	PROJECT No.	FISCAL YEAR	SHEET No.
3	FLA.	5505 (OLD PROJ. 56)	'61	6

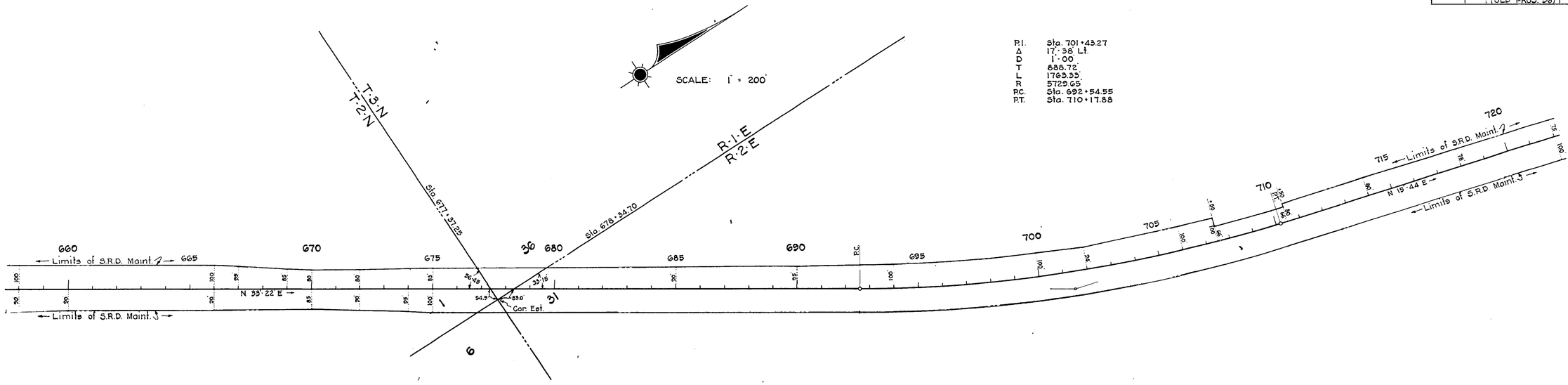

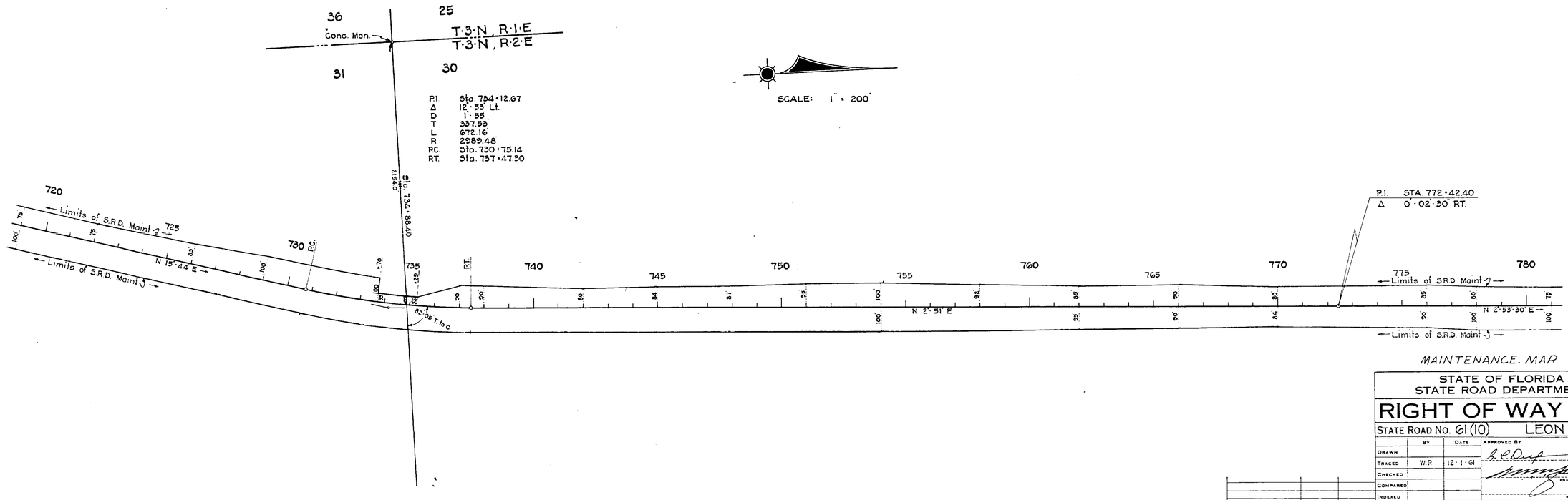

MAINTENANCE MAP

STATE OF FLORIDA
STATE ROAD DEPARTMENT

RIGHT OF WAY MAP

STATE ROAD No. 61 (10) LEON County

	BY	DATE
DRAWN		
TRACED	W.P.	12-1-61
CHECKED		
COMPARED		
INDEXED		

APPROVED BY — DATE
DISTRICT ENGINEER
ENGINEER OF RIGHTS OF WAY
STATE HIGHWAY ENGINEER

REVISION	BY	DATE

SECTION 5505 (OLD PROJ. 56) SHEET 6 OF 8

TALLAHASSEE TO GEORGIA LINE

5505 old proj. 56 6 of 8

FED. ROAD DIV. No.	STATE	PROJECT No.	FISCAL YEAR	SHEET No.
3	FLA.	5505 (OLD PROJ. 56)	'61	7

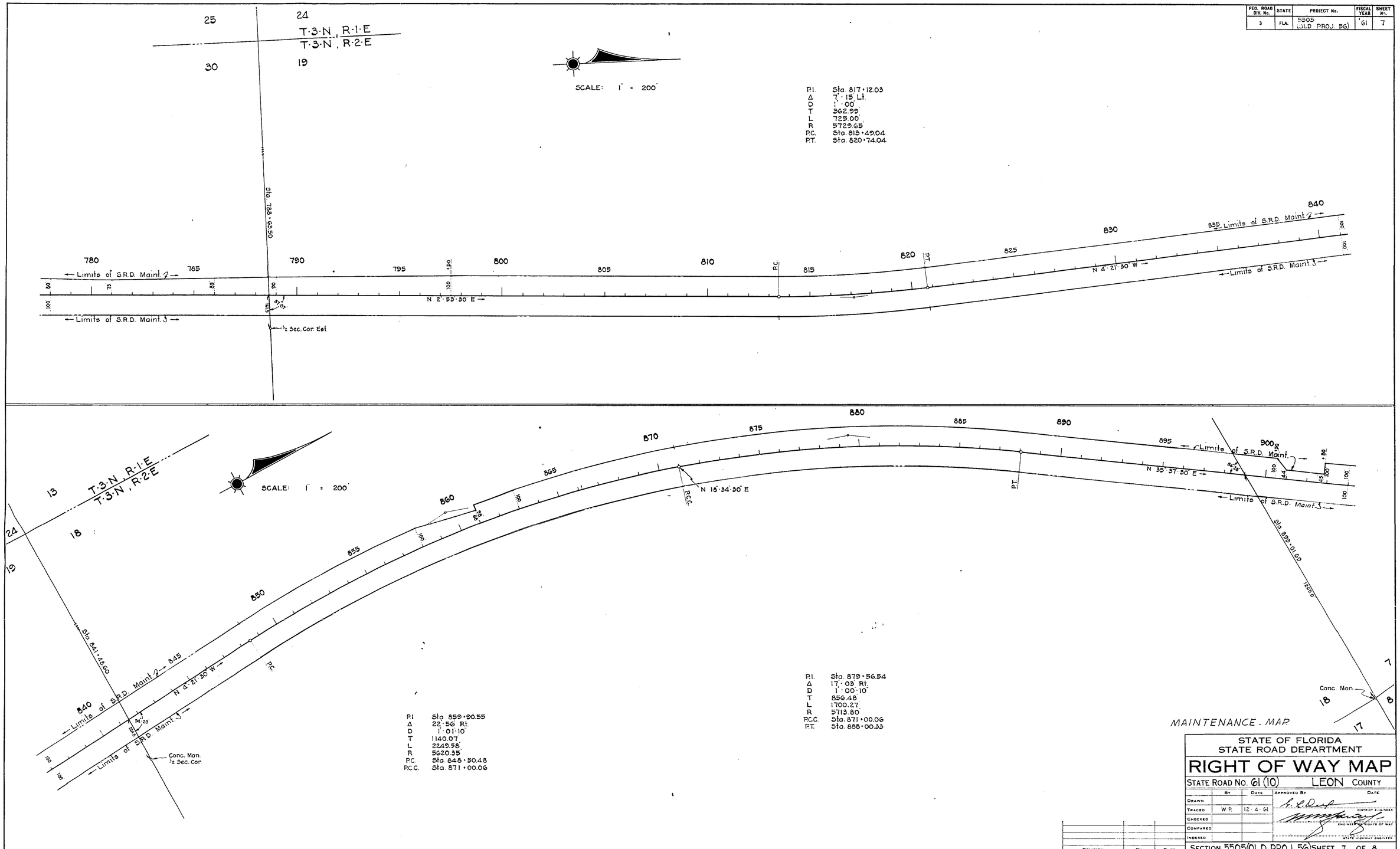

MAINTENANCE - MAP

STATE OF FLORIDA
STATE ROAD DEPARTMENT

RIGHT OF WAY MAP

STATE ROAD No. 61 (10) LEON COUNTY

	BY	DATE	APPROVED BY	DATE
DRAWN				
TRACED	W.P.	12·4·61	DISTRICT ENGINEER	
CHECKED			ENGINEER OF RIGHTS OF WAY	
COMPARED				
INDEXED			STATE HIGHWAY ENGINEER	

REVISION	BY	DATE

SECTION 5505 (OLD PROJ. 56) SHEET 7 OF 8

TALLAHASSEE TO GEORGIA LINE

5505 old proj. 56 7 of 8

FED. ROAD DIV. No.	STATE	PROJECT No.	FISCAL YEAR	SHEET No.
3	FLA.	5505 (OLD PROJ. 56)	61	8

8 of 8 Sheets

5505 Proj. 56

P.I. Sta. 934+75.41
Δ 9°-10' Lt.
D 1°-00'
T 459.32'
L 916.67'
R 5729.65
P.C. Sta. 930+16.09
P.T. Sta. 939+32.76

T-3-N, R-2-E
SCALE: 1" = 200'

END JOB
STATION 949+39.00

P.I STA. 915+14.17
Δ 0°-01'-30" RT.

Sta. 899+01.69

Sta 913+66.00

Sta. 942+39.00

Sta. 932+24.00

Limits of S.R.D. Maint. J

Limits of S.R.D. Maint. J

N 35°-37'-30" E

N 35°-32' E

N 26°-29' E

Limits of S.R.D. Maint. J

Limits of S.R.D. Maint. J

Thomasville, Ga.

Conc. Mon.

Conc. Mon

GEORGIA
FLORIDA

LOT 66

LOT 95

LOT 67

LOT 94

MAINTENANCE MAP

STATE OF FLORIDA
STATE ROAD DEPARTMENT

RIGHT OF WAY MAP

STATE ROAD No. 61 (10) LEON COUNTY

	By	Date	Approved By	Date
Drawn				
Traced	W.P.	12-5-61		District Engineer
Checked				
Compared				Engineer Right of Way
Indexed				State Highway Engineer

Revision	By	Date

SECTION 5505 (OLD PROJ. 56) SHEET 8 OF 8

TALLAHASSEE TO GEORGIA LINE

FED. ROAD DIV. No.	STATE	SEC. AND JOB No.	FISCAL YEAR	SHEET No.	TOTAL SHEETS
3	FLA.	55050-2501	'60	1	8

T·I·N, R·I·E

SCALE: 1" = 200'

BEGIN JOB
STATION 47+07.00

P.I. Sta. 71+66.84
Δ 24°-13' Lt.
D 1°-00'
T 1229.21'
L 2421.67'
R 5729.65'
P.C. Sta. 59+37.63
P.T. Sta. 83+59.30

P.I. Sta. 46+92.99
Δ 1°-45' Rt.
D 0°-37'-30"
T 140.01'
L 280.00'
R 9167.33' (Arc)
P.C. Sta. 45+52.98
P.C.C. Sta. 48+32.98

P.I. Sta. 49+33.03
Δ 4°-10' Rt.
D 2°-05'
T 100.05'
L 200.00'
R 2750.35'
P.C.C. Sta. 48+32.98
P.C.C. Sta. 50+32.98

P.I. Sta. 51+17.92
Δ 5°-03' Rt.
D 2°-58'-29"
T 84.94'
L 169.77'
R 1926.09' (Arc)
P.C.C. Sta. 50+32.98
P.C.C. Sta. 52+02.75'

P.I. Sta. 53+67.18
Δ 3°-10' Rt.
D 0°-57'-47"
T 164.43'
L 328.81'
R 5949.35' (Arc)
P.C.C. Sta. 52+02.75
P.T. Sta. 55+31.56

P.I. Sta. 103+59.09
Δ 12°-56' Rt.
D 1°-00'
T 649.43'
L 1293.33'
R 5729.65'
P.C. Sta. 97+09.66
P.T. Sta. 110+02.99

SEE #55050-2516 FOR R/W

SEE #55050-2517 FOR R/W

P.I. Sta. 124+21.31
Δ 13°-28 Lt.
D 1°-04'-54"
T 625.38'
L 1244.99'
R 5297.09'
P.C. Sta. 117+95.93
P.T. Sta. 130+40.92

P.I. Sta. 171+84.84
Δ 22°-04 Lt.
D 1°-38'-38"
T 565.06'
L 1116.04'
R 2897.94'
P.C. Sta. 166+19.78
P.T. Sta. 177+35.82

T·I·N, R·I·E

SCALE: 1" = 200'

SEE #55050-2517 FOR R/W

SEE #55050-2519 FOR R/W

STATE OF FLORIDA
STATE ROAD DEPARTMENT

RIGHT OF WAY MAP

STATE ROAD No. 61 LEON COUNTY

	BY	DATE	APPROVED BY	DATE
DRAWN			G. P. Dark	DISTRICT ENGINEER
TRACED	W.P.	6-28-61		
CHECKED				ENGINEER OF RIGHTS OF WAY
COMPARED			A.C. Church	9.22.61 STATE HIGHWAY ENGINEER
INDEXED				

REVISION	BY	DATE
R/W	BW	8-28-85
	W.P.	12-18-61

SECTION. 55050-2501 SHEET 1 OF 8

TALLAHASSEE TO GEORGIA LINE

FED. ROAD DIV. No.	STATE	SEC. AND JOB No.	FISCAL YEAR	SHEET No.	TOTAL SHEETS
3	FLA.	55050-2501	'60	2	8

SCALE: 1" = 200'

Conc. Mon.

Sta. 182+06.20

N 1° 46' E

88° 08'

SEE # 55050-2519 FOR R/W

E. PIEDMONT RD. Sta. 190+61.35

12° 46' 45" T. to C.

89° 16' T. to C.

E. LIVE OAK PLNT. DR. Sta. 199+30.35

89° 21' T. to C.

Sta. 206+81.00

E. RAYMOND DIEHL RD. Sta. 211+66.20

20 S.C.B.S.T.

E. TIMBER LANE Sta. 225+03.15

20 S.C.B.S.T.

100° 21'

N 19° 12' E

Exist. R/W 2

50'

188.4

84° 08'

P.I. Sta. 193+55.29
Δ 17° 26' Rt.
D 1° 01' 06"
T 862.67'
L 1711.96'
R 5626.48'
P.C. Sta. 184+92.62
P.T. Sta. 202+04.58

P.I. Sta. 233+88.34
Δ 13° 35' Rt.
D 1° 00'
T 682.38'
L 1358.33'
R 5729.65'
P.C. Sta. 227+05.96
P.C.C. Sta. 240+64.29

½ Sec. Cor.

Sta. 237+48.85

Exist. R/W 2

N 32° 47' E

57° 15' T. to C.

P.C.C.

SEE # 55050-2515 FOR R/W

7 8 5 4 2 9 8 17 18

P.I. Sta. 264+97.92
Δ 13° 37' Lt.
D 0° 59' 20"
T 691.75'
L 1376.96'
R 5794.01'
P.C. Sta. 258+06.17
P.C.C. Sta. 271+83.13

SCALE: 1" = 200'

E. KILLEARN GARDENS DR. Sta. 264+97.92

19° 51' T. to C.

40° 36' T. to C.

Sta. 265+74.90

N 34° 41' E

Exist. R/W 2

N 48° 18' E

N 32° 47' E

57° 15' T. to C.

P.C.C.

Sta. 237+48.85

2097.5

P.I. Sta. 248+05.12
Δ 15° 31' Rt.
D 1° 03' 13.3607"
T 740.83'
L 1472.57'
R 5437.60'
P.C.C. Sta. 240+64.29
P.T. Sta. 255+36.86

P.I. Sta. 277+64.54
Δ 10° 51' 30" Lt.
D 0° 56' 11.79046"
T 581.41'
L 1159.52'
R 6117.41'
P.C.C. Sta. 271+83.13
P.T. Sta. 283+42.45

SEE # 55050-2515 FOR R/W

E. TALLAHASSEE DR. Sta. 260+56.00

17 Graded St.

88° 00' T. to C.

E. ALTONA DR. Sta. 278+52.00

18 S.C.B.S.T.

101° 39' T. to C.

E. WOODBINE DR. Sta. 285+47.35

20 S.C.B.S.T.

107° 00'

Exist. R/W 2

Sta. 291+20.70

N 23° 49' 30" E

Conc. Mon.

Sta. 301+82.70

T. 2 N. R. 1 E.
T. 1 N., R. 1 E.

5 4 8 9

STATE OF FLORIDA
STATE ROAD DEPARTMENT

RIGHT OF WAY MAP

STATE ROAD No. 61 — LEON COUNTY

	By	Date
Drawn		
Traced	W.P.	6-29-61
Checked		
Compared		
Indexed		

Approved By — Date

S. P. Dupree — District Engineer

A. C. Chutch for — Engineer of Rights of Way

A. C. Chutch 9-22-61 — State Highway Engineer

Revision	By	Date
R/W	BW	8-28-85
	J.V.D.	12-18-61
	J.H.P.	10-17-61

SECTION 55050-2501 SHEET 2 OF 8

TALLAHASSEE TO GEORGIA LINE

FED. ROAD DIV. No.	STATE	SEC. AND JOB No.	FISCAL YEAR	SHEET No.	TOTAL SHEETS
3	FLA.	55050-2501	60	3	8

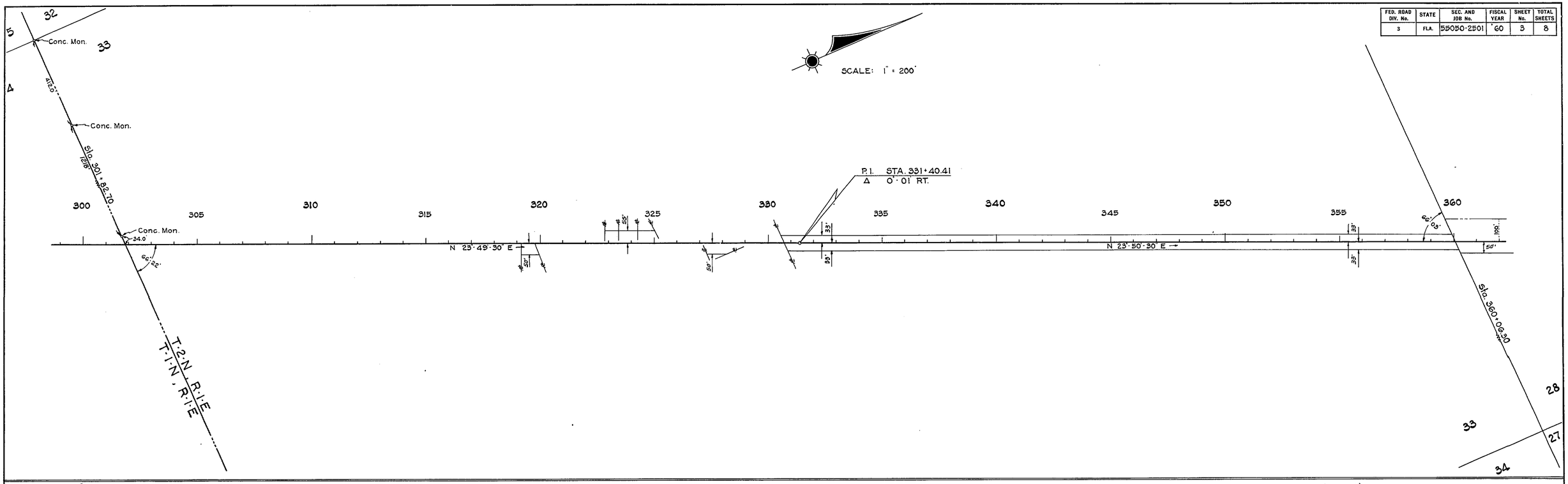

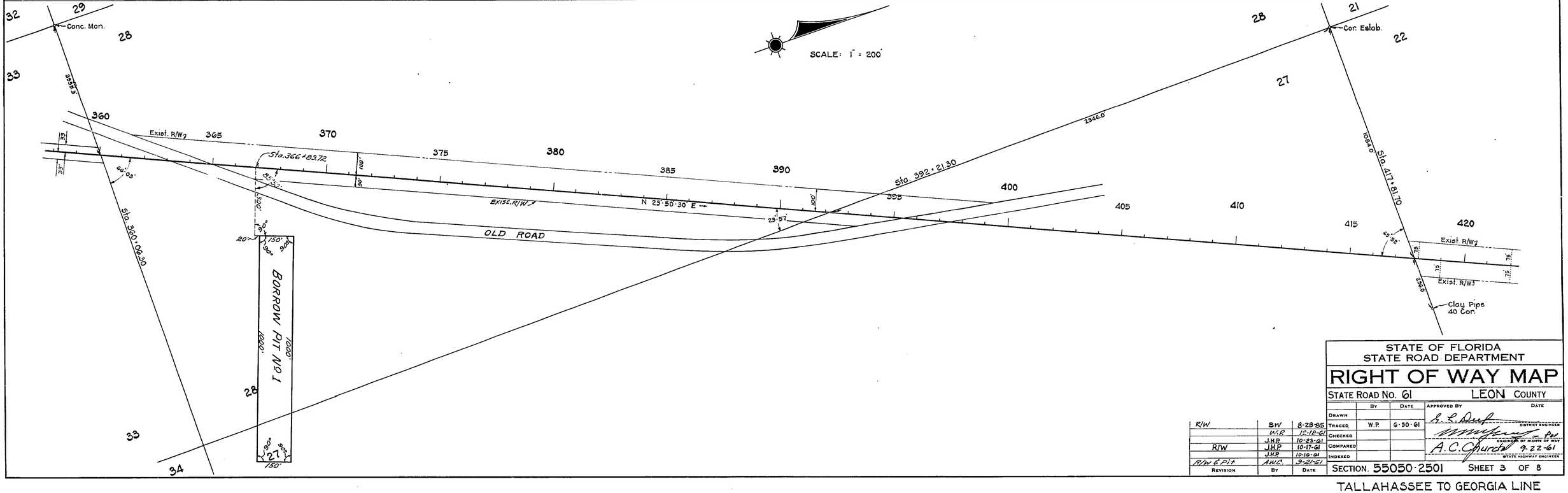

R/W	B.W	8-28-85
	V.I.P.	12-18-61
	J.H.P.	10-23-61
R/W	J.H.P.	10-17-61
	J.H.P.	10-16-61
R/W & Pit	A.M.C.	9-27-61
REVISION	BY	DATE

STATE OF FLORIDA
STATE ROAD DEPARTMENT

RIGHT OF WAY MAP

STATE ROAD No. 61 LEON COUNTY

	BY	DATE	APPROVED BY	DATE
DRAWN				
TRACED	W.P.	6-30-61	DISTRICT ENGINEER	
CHECKED				
COMPARED			ENGINEER OF RIGHTS OF WAY	
INDEXED			A.C. Churchill	9-22-61
			STATE HIGHWAY ENGINEER	

SECTION. 55050-2501 SHEET 3 OF 8

TALLAHASSEE TO GEORGIA LINE

FED. ROAD DIV. No.	STATE	SEC. AND JOB No.	FISCAL YEAR	SHEET No.	TOTAL SHEETS
3	FLA.	55050-2501	'61	4	8

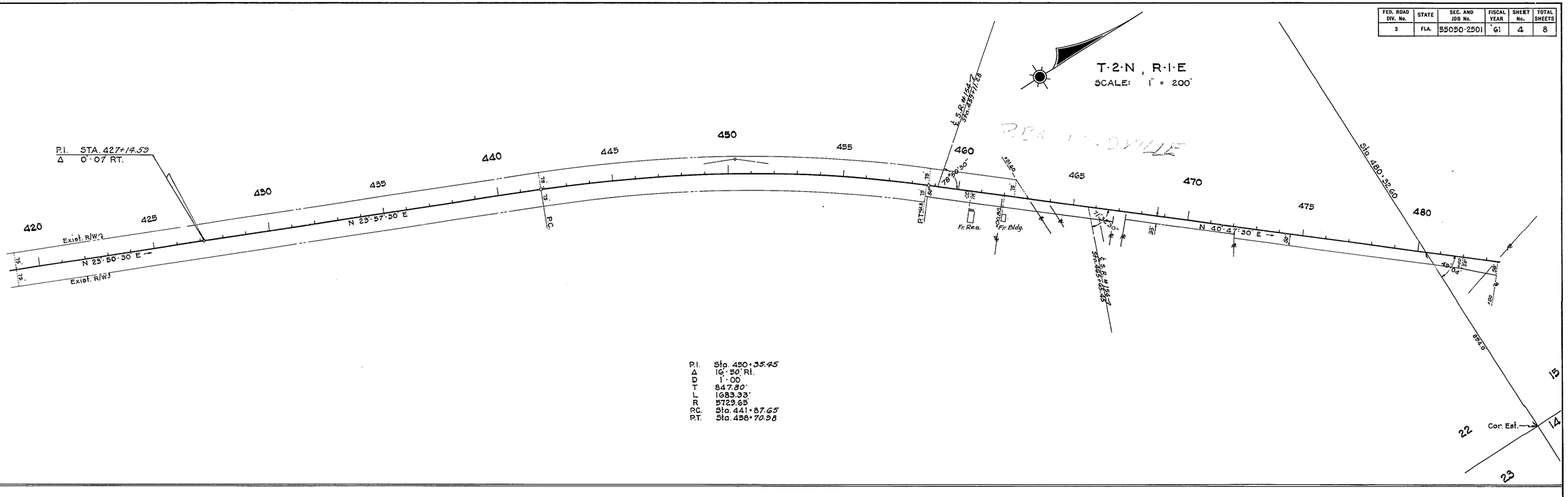

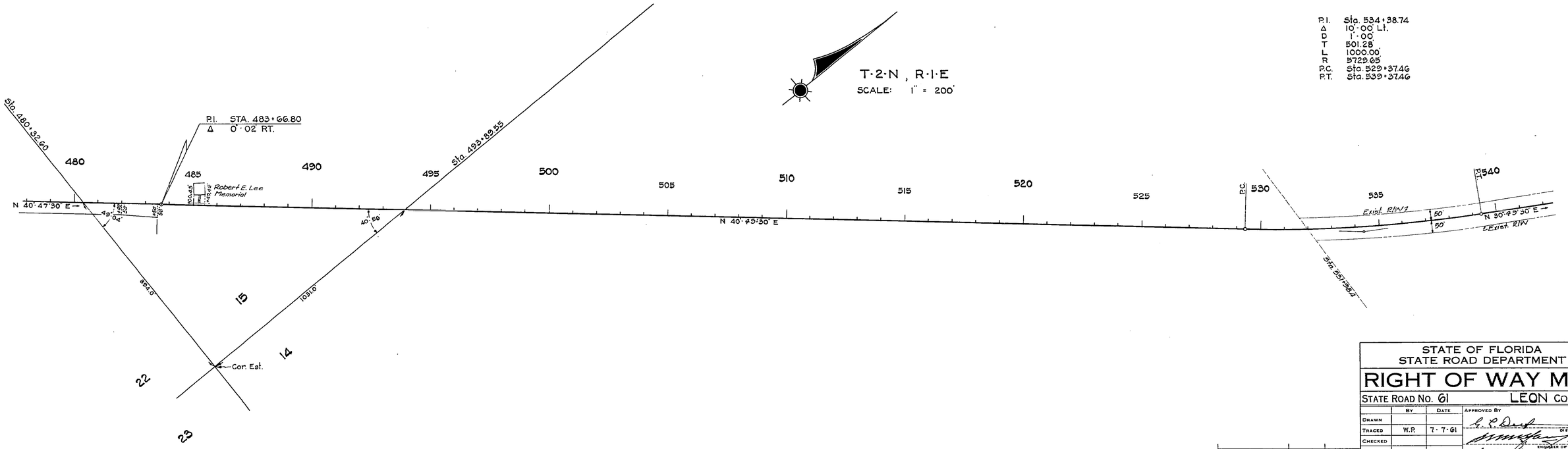

REVISION	BY	DATE
R/W	BW	8-28-85
	W.P.	12-18-61

STATE OF FLORIDA
STATE ROAD DEPARTMENT

RIGHT OF WAY MAP

STATE ROAD No. 61 LEON COUNTY

	BY	DATE	APPROVED BY	DATE
DRAWN				
TRACED	W.P.	7·7·61	DISTRICT ENGINEER	
CHECKED			for ENGINEER OF RIGHTS OF WAY	
COMPARED			A.C. Churchill	9-22-61
INDEXED			STATE HIGHWAY ENGINEER	

SECTION. 55050-2501 SHEET 4 OF 8

TALLAHASSEE TO GEORGIA LINE

FED. ROAD DIV. No.	STATE	SEC. AND JOB No.	FISCAL YEAR	SHEET No.	TOTAL SHEETS
3	FLA.	55050-2501	61	5	8

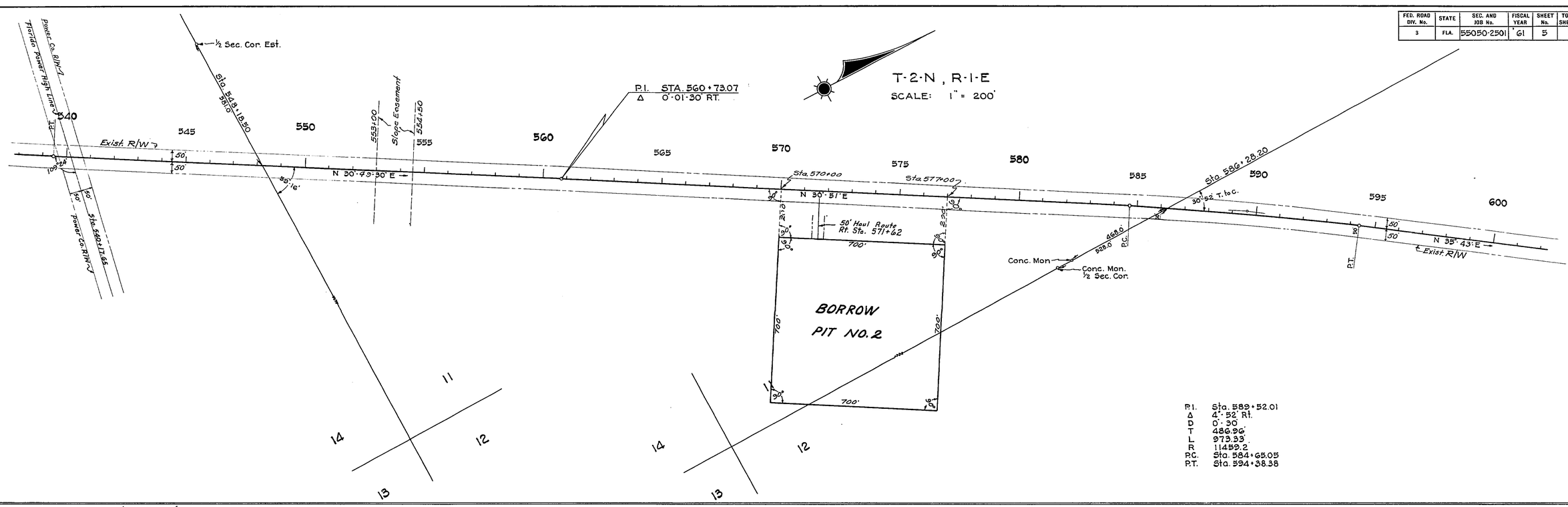

P.I. Sta. 589+52.01
Δ 4°-52' Rt.
D 0°-30'
T 486.96'
L 973.33'
R 11459.2
P.C. Sta. 584+65.05
P.T. Sta. 594+38.38

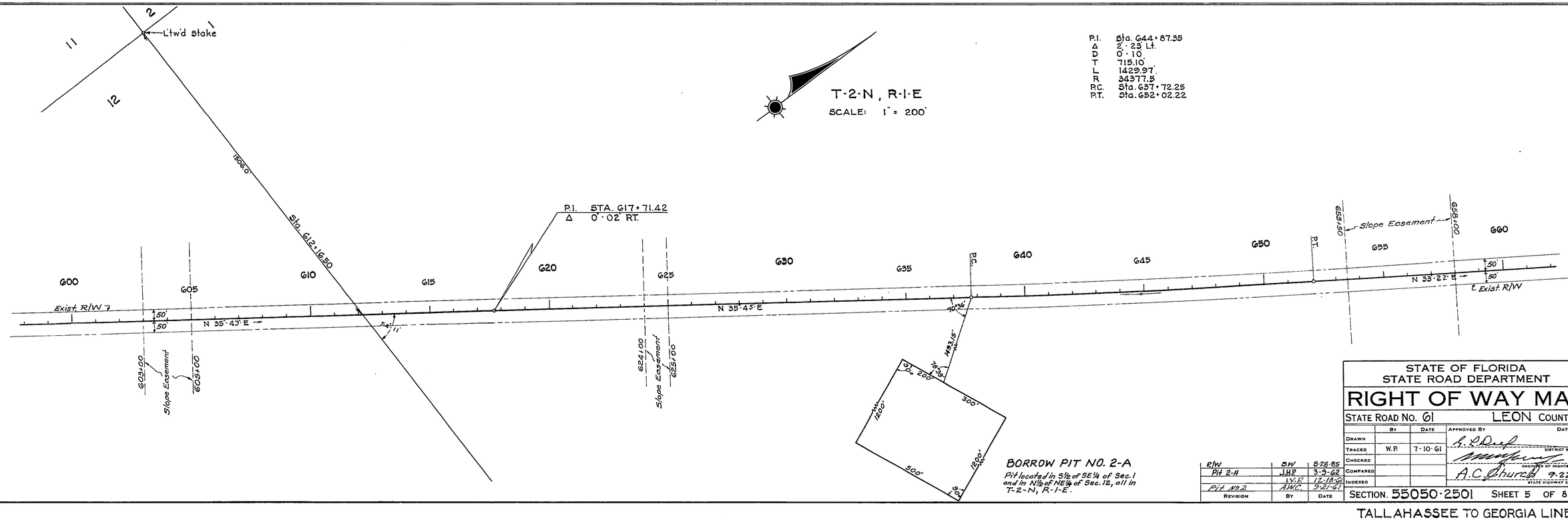

P.I. Sta. 644+87.35
Δ 2°-23' Lt.
D 0°-10'
T 715.10'
L 1429.97'
R 34377.5
P.C. Sta. 637+72.25
P.T. Sta. 652+02.22

BORROW PIT NO. 2-A

Pit located in S½ of SE¼ of Sec. 1 and in N½ of NE¼ of Sec. 12, all in T-2-N, R-1-E.

REVISION	BY	DATE
R/W	BW	8-28-85
Pit 2-A	J.H.P.	3-5-62
	A.V.P.	12-18-61
Pit No 2	A.W.C.	9-21-61

STATE OF FLORIDA
STATE ROAD DEPARTMENT

RIGHT OF WAY MAP

STATE ROAD No. 61 LEON COUNTY

	BY	DATE	APPROVED BY	DATE
DRAWN				DISTRICT ENGINEER
TRACED	W.P.	7-10-61		ENGINEER OF RIGHTS OF WAY
CHECKED			A.C. Church	9-22-61
COMPARED				STATE HIGHWAY ENGINEER
INDEXED				

SECTION. 55050-2501 SHEET 5 OF 8

TALLAHASSEE TO GEORGIA LINE

FED. ROAD DIV. No.	STATE	SEC. AND JOB No.	FISCAL YEAR	SHEET No.	TOTAL SHEETS
3	FLA.	55050-2501	'61	6	8

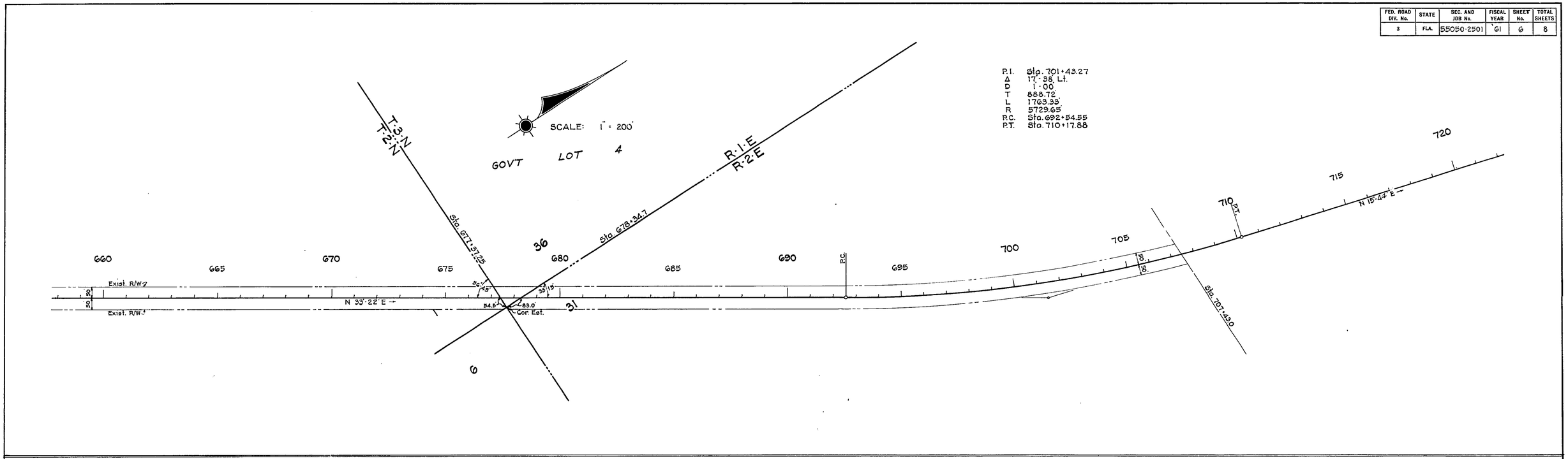

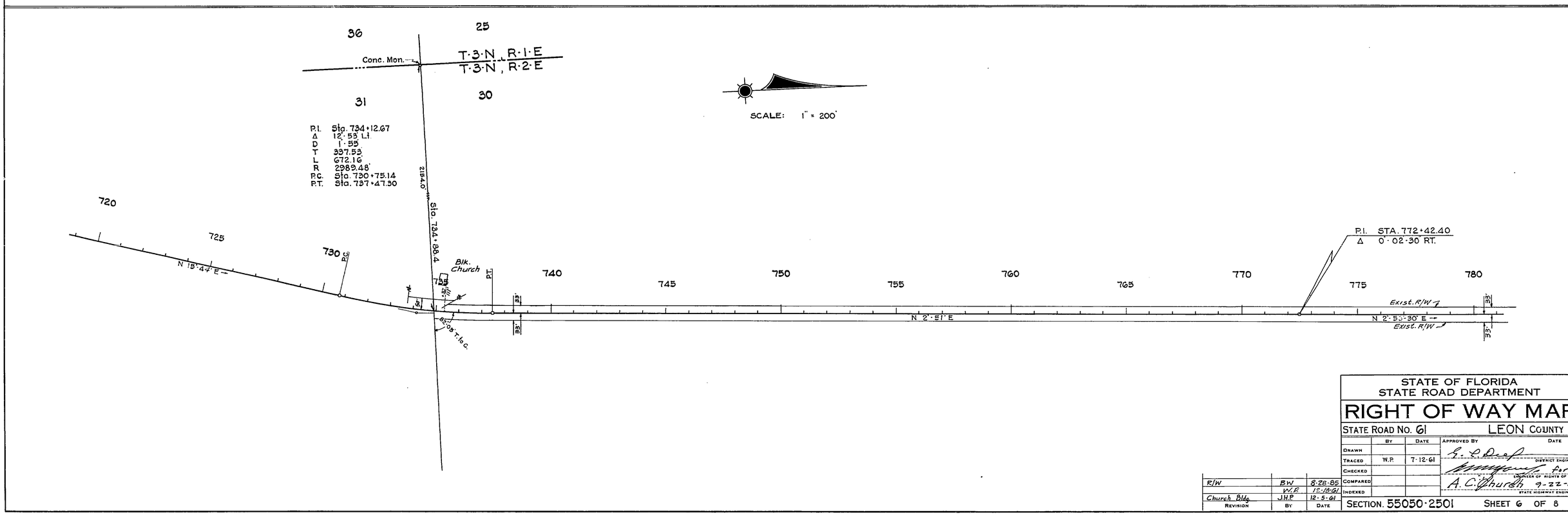

STATE OF FLORIDA
STATE ROAD DEPARTMENT

RIGHT OF WAY MAP

STATE ROAD No. 61 LEON COUNTY

	BY	DATE
DRAWN		
TRACED	W.P.	7-12-61
CHECKED		
COMPARED		
INDEXED		

APPROVED BY — DATE
G. L. Deef — DISTRICT ENGINEER
for — ENGINEER OF RIGHTS OF WAY
A. C. Church 9-22-61 — STATE HIGHWAY ENGINEER

REVISION	BY	DATE
R/W	BW	8-28-85
	W.P.	12-18-61
Church Bldg.	J.H.P.	12-5-61

SECTION. 55050-2501 SHEET 6 OF 8

TALLAHASSEE TO GEORGIA LINE

FED. ROAD DIV. No.	STATE	SEC. AND JOB No.	FISCAL YEAR	SHEET No.	TOTAL SHEETS
3	FLA.	55050-2501	'61	7	8

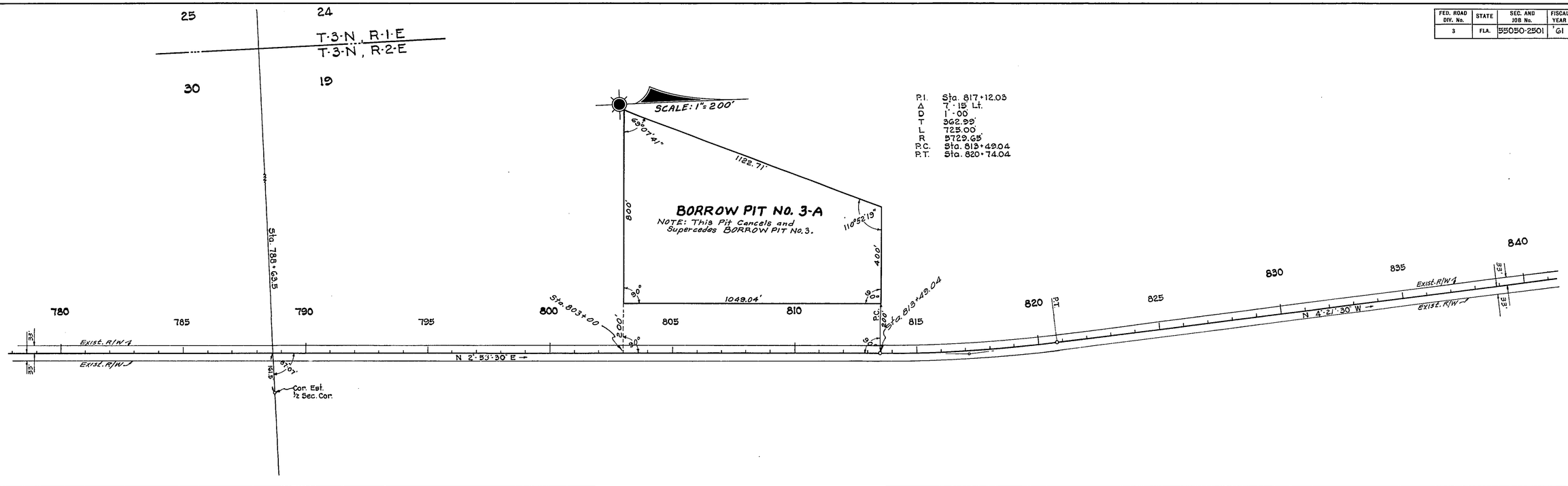

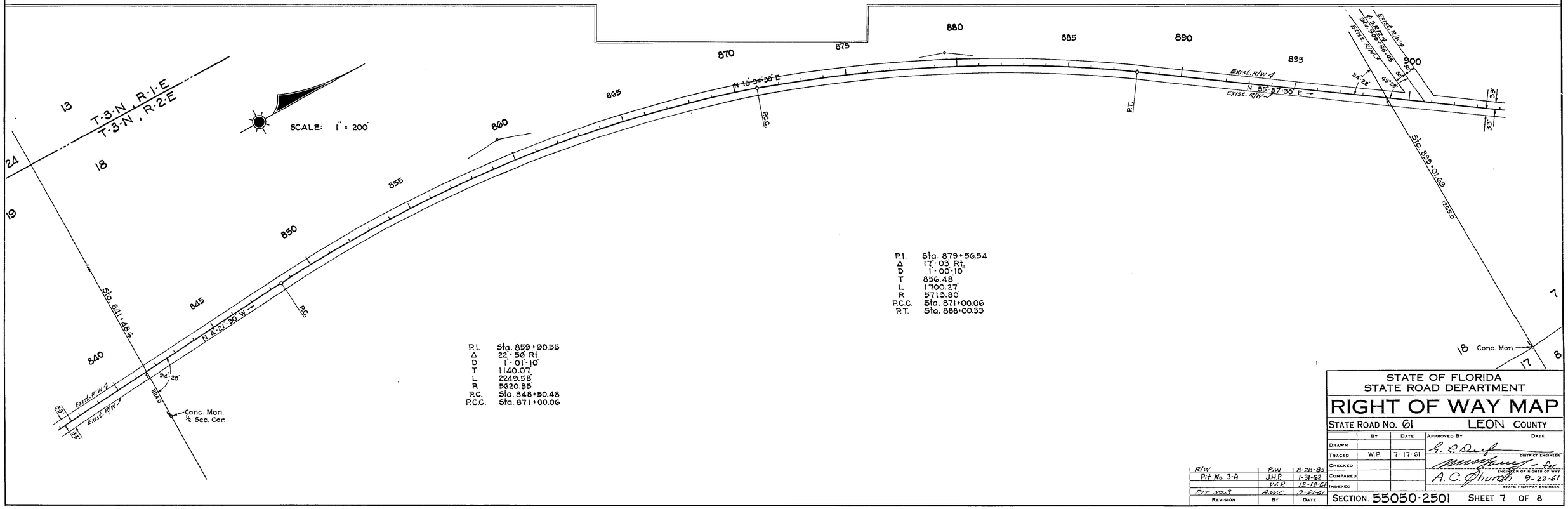

REVISION	BY	DATE
R/W	B.W.	8-28-85
Pit No. 3-A	J.H.P.	1-31-62
	W.P.	12-18-61
Pit No. 3	A.W.C.	9-21-61

STATE OF FLORIDA
STATE ROAD DEPARTMENT

RIGHT OF WAY MAP

STATE ROAD No. 61 LEON COUNTY

	BY	DATE	APPROVED BY	DATE
DRAWN				
TRACED	W.P.	7-17-61	DISTRICT ENGINEER	
CHECKED			ENGINEER OF RIGHTS OF WAY	
COMPARED			A. C. Thurston	9-22-61
INDEXED			STATE HIGHWAY ENGINEER	

SECTION 55050-2501 SHEET 7 OF 8

TALLAHASSEE TO GEORGIA LINE

FED. ROAD DIV. No.	STATE	SEC. AND JOB No.	FISCAL YEAR	SHEET No.	TOTAL SHEETS
3	FLA.	55050-2501	'61	8	8

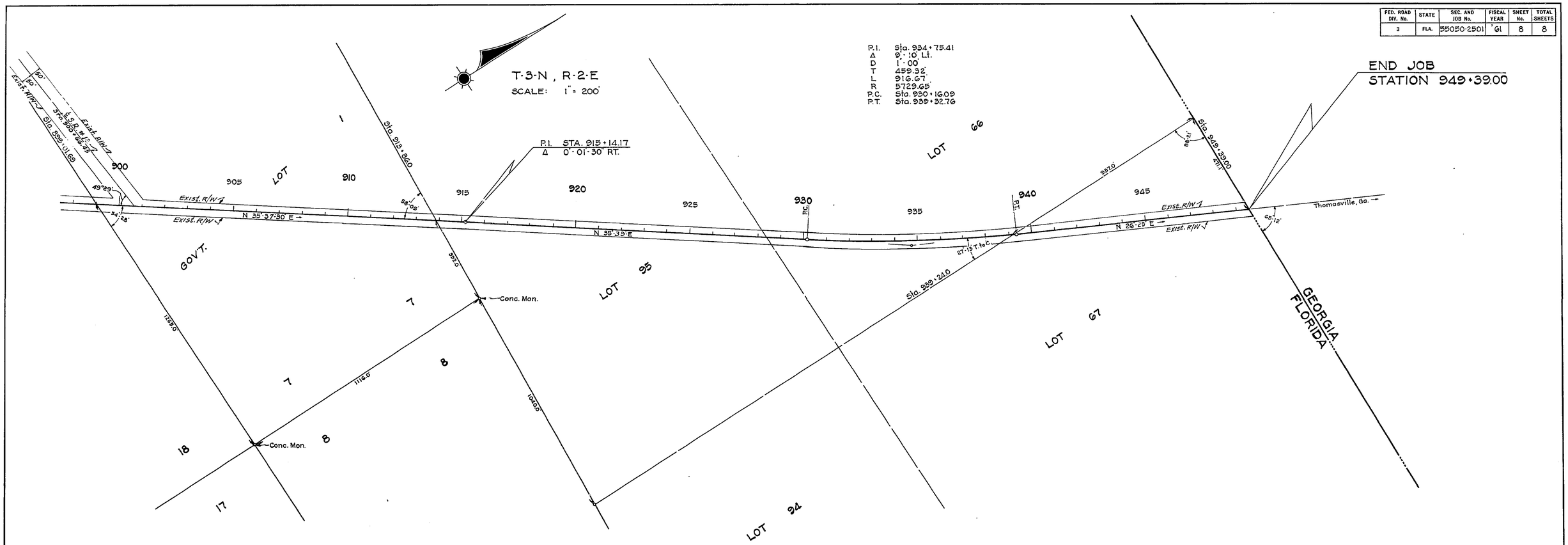

STATE OF FLORIDA
STATE ROAD DEPARTMENT

RIGHT OF WAY MAP

STATE ROAD No. 61 LEON COUNTY

	BY	DATE	APPROVED BY	DATE
DRAWN				
TRACED	W.P.	7-18-61		DISTRICT ENGINEER
CHECKED				for ENGINEER OF RIGHTS OF WAY
COMPARED				
INDEXED			A. J. Church	9-22-61 STATE HIGHWAY ENGINEER

REVISION	BY	DATE
R/W	BW	8-28-85
	W.P.	12-18-61

SECTION 55050-2501 SHEET 8 OF 8

TALLAHASSEE TO GEORGIA LINE