55040 1 of 13

FED. ROAD DIV. No.	STATE	PROJECT No.	FISCAL YEAR	SHEET No.
3	FLA.	55040		1

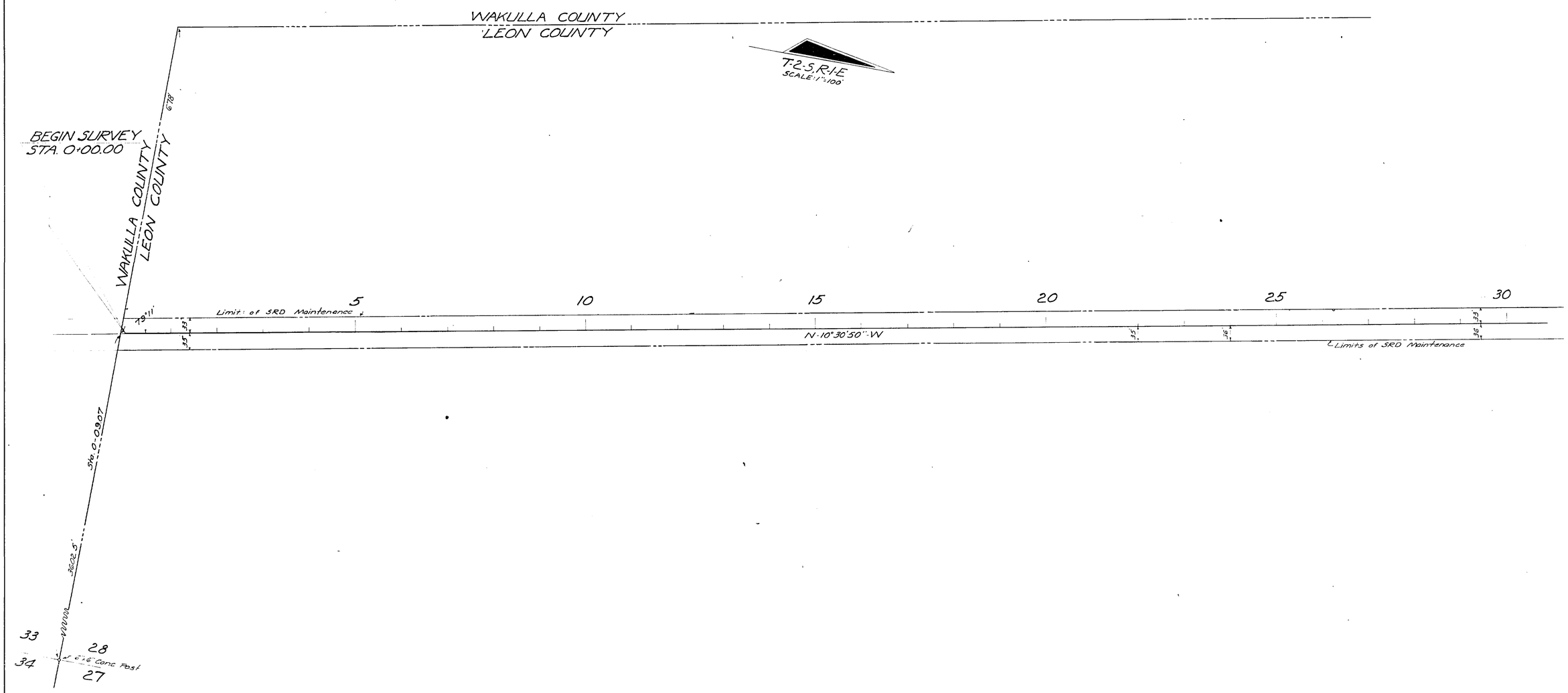

THIS IS TO CERTIFY that these sheets, numbered from 1 through 11, constitutes a true copy of the official Right of Way Map showing Location and Survey by the State Road Department of Florida for a portion of State Road Number 363, designated as Old Project 128 (Section 5304), in Leon County, Florida. The property outlined in Red Ink on these sheets has been vested in the State Road Department of Florida, pursuant to the provisions of Section 341.59 Florida Statutes of 1951, and Section 337.31, Florida Statutes of 1955, and/or under formal conveyance and other instruments.

IN WITNESS WHEREOF, we have hereunto set our hands and affixed the seal of the State Road Department of Florida, at Tallahassee, Florida, this 26th day of November A.D. 1963.

Ralph Sarno
Director, State Road
Department of Florida

Secretary, State Road
Department of Florida

Accepted for files and recorded in the Public Records of Leon County, Florida, this 27th day of November A.D. 1963 in Road Plat Book 1 Page 109.

Clerk of Circuit Court of
Leon County, Florida

MAINTENANCE PLAT

STATE OF FLORIDA
STATE ROAD DEPARTMENT

RIGHT OF WAY MAP

STATE ROAD No. 363 LEON COUNTY

	BY	DATE	APPROVED BY	DATE
DRAWN				
TRACED	DFE	26 63		
CHECKED				
COMPARED				
ISSUED				

SECTION 55040 SHEET 1 OF 13

Y. WAKULLA CO LINE TO TALLAHASSEE

55040 2 of 13

FED. ROAD DIV. No.	STATE	PROJECT No.	FISCAL YEAR	SHEET No.
3	FLA.	55040		2

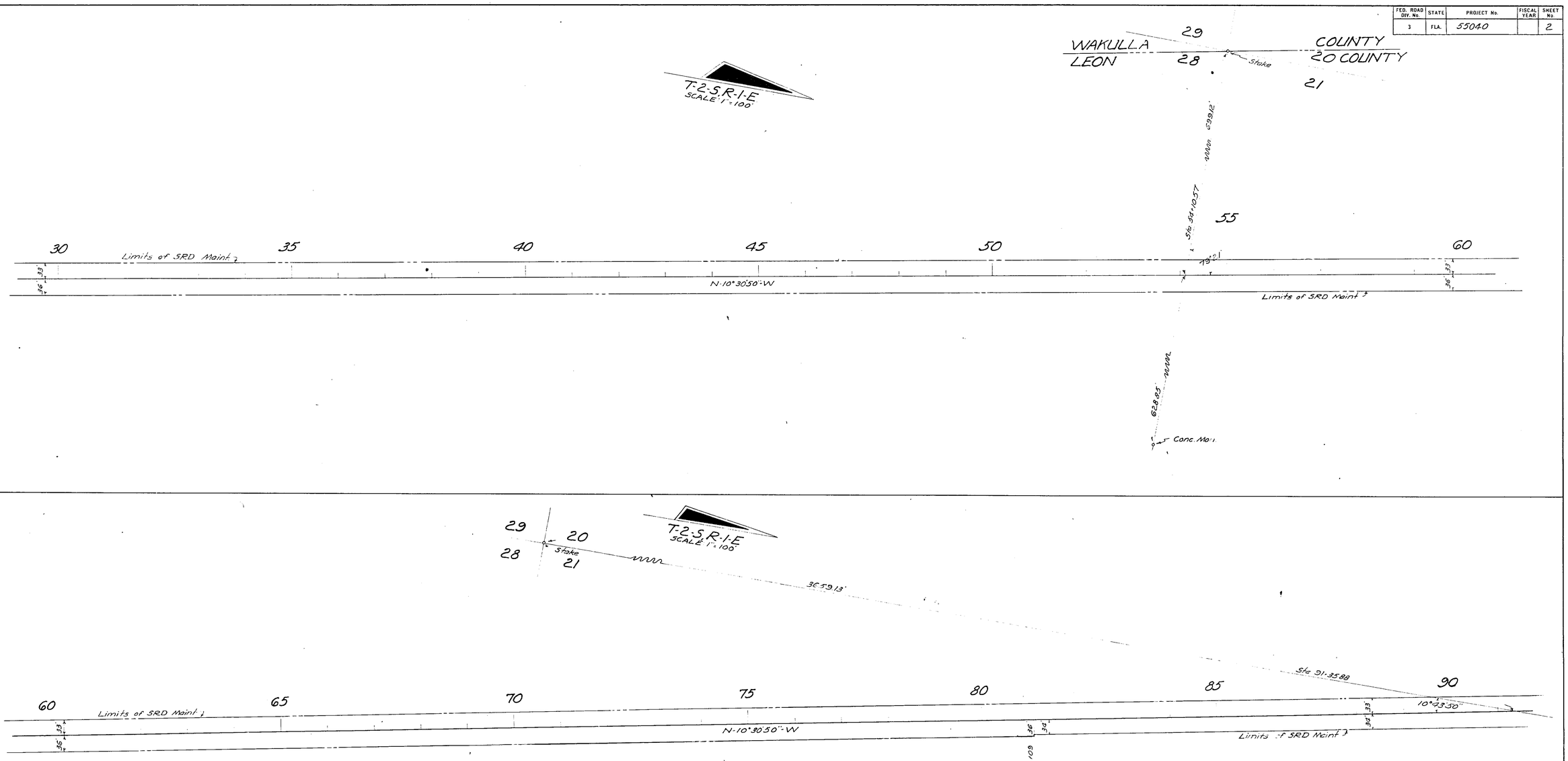

MAINTENANCE PLAT

STATE OF FLORIDA
STATE ROAD DEPARTMENT

RIGHT OF WAY MAP

STATE ROAD No. 363 LEON COUNTY

	By	Date	Approved By	Date
Drawn				
Traced	D.F.E.	6.26.63		DISTRICT ENGINEER
Checked				11-12-63
Compared				ENGINEER OF RIGHTS OF WAY
Indexed				STATE HIGHWAY ENGINEER

Revision	By	Date

SECTION 55040 SHEET 2 OF 13

WAKULLA CO. LINE TO TALLAHASSEE

55040 3 of 13

FED. ROAD DIV. No	STATE	PROJECT No.	FISCAL YEAR	SHEET No
3	FLA.	55040		3

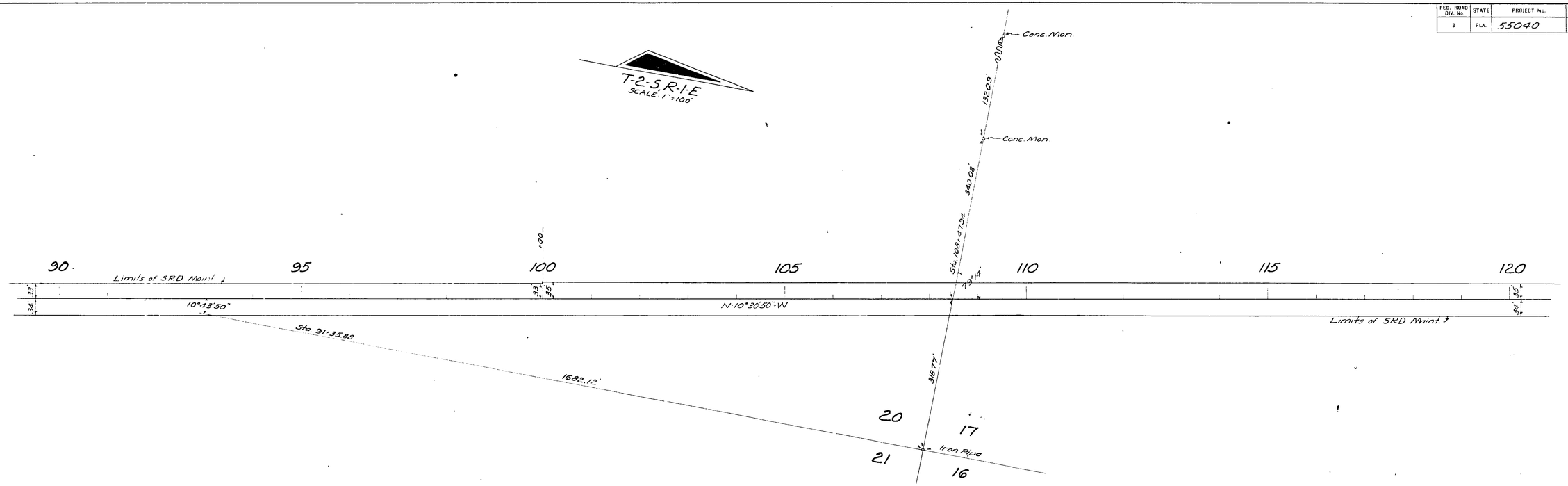

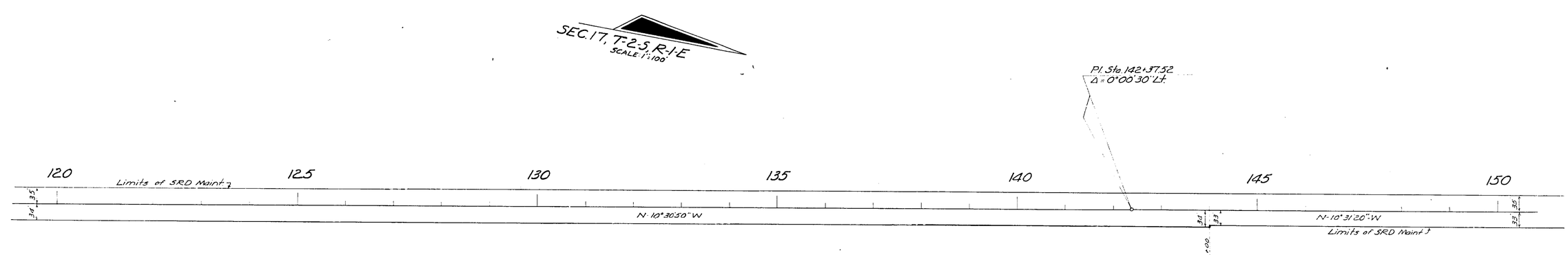

MAINTENANCE PLAT

STATE OF FLORIDA
STATE ROAD DEPARTMENT

RIGHT OF WAY MAP

STATE ROAD No. 363 LEON COUNTY

	BY	DATE	APPROVED BY	DATE
DRAWN				
TRACED	D.F.E.	6-26-63		STRUCT. ENGINEER
CHECKED				
COMPARED				ENGINEER OF RIGHTS OF WAY
INDEXED				STATE HIGHWAY ENGINEER

REVISION BY DATE

SECTION 55040 SHEET 3 OF 13

WAKULLA CO. LINE TO TALLAHASSEE

55040 4 of 13

FED. ROAD DIV. No.	STATE	PROJECT No.	FISCAL YEAR	SHEET No.
3	FLA.	55040		4

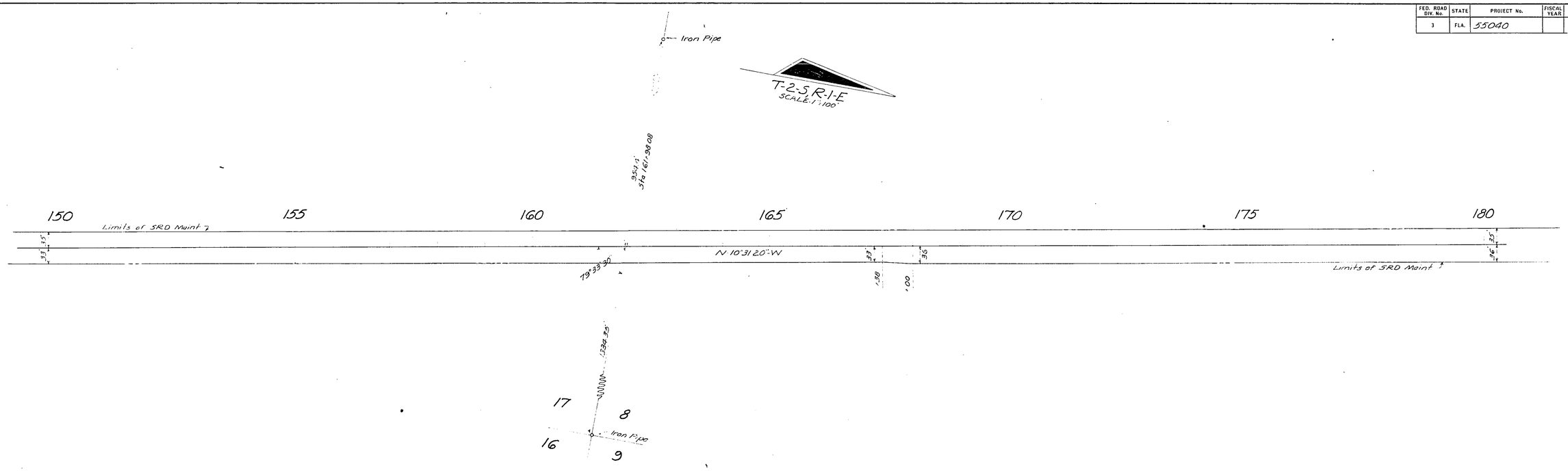

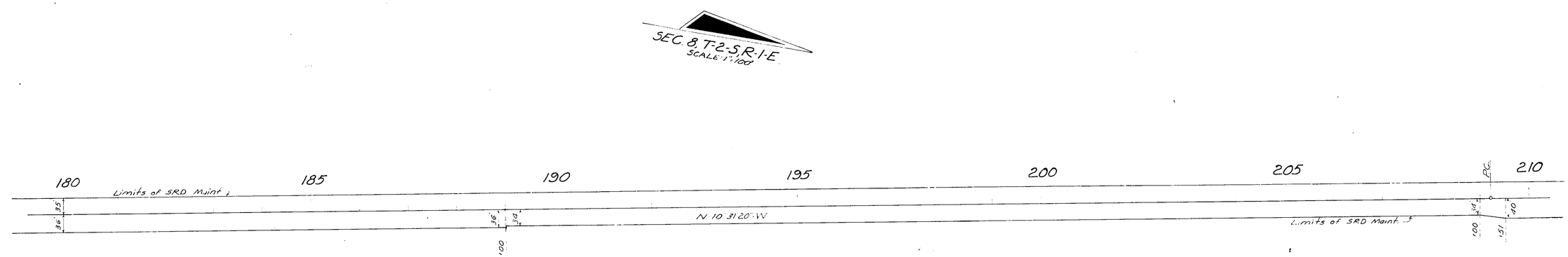

MAINTENANCE PLAT

STATE OF FLORIDA
STATE ROAD DEPARTMENT

RIGHT OF WAY MAP

STATE ROAD No. 363 LEON COUNTY

	By	Date	Approved By	Date
Drawn				
Traced	DFE	6 26 63		
Checked				
Compared				
Indexed				

Chief Highway Engineer

Engineer of Rights of Way

State Highway Engineer

Revision	By	Date

SECTION 55040 SHEET 4 OF 13

WAKULLA CO. LINE TO TALLAHASSEE

55040 5 of 13

FED. ROAD DIV. No.	STATE	PROJECT No.	FISCAL YEAR	SHEET No.
3	FLA.	5040		5

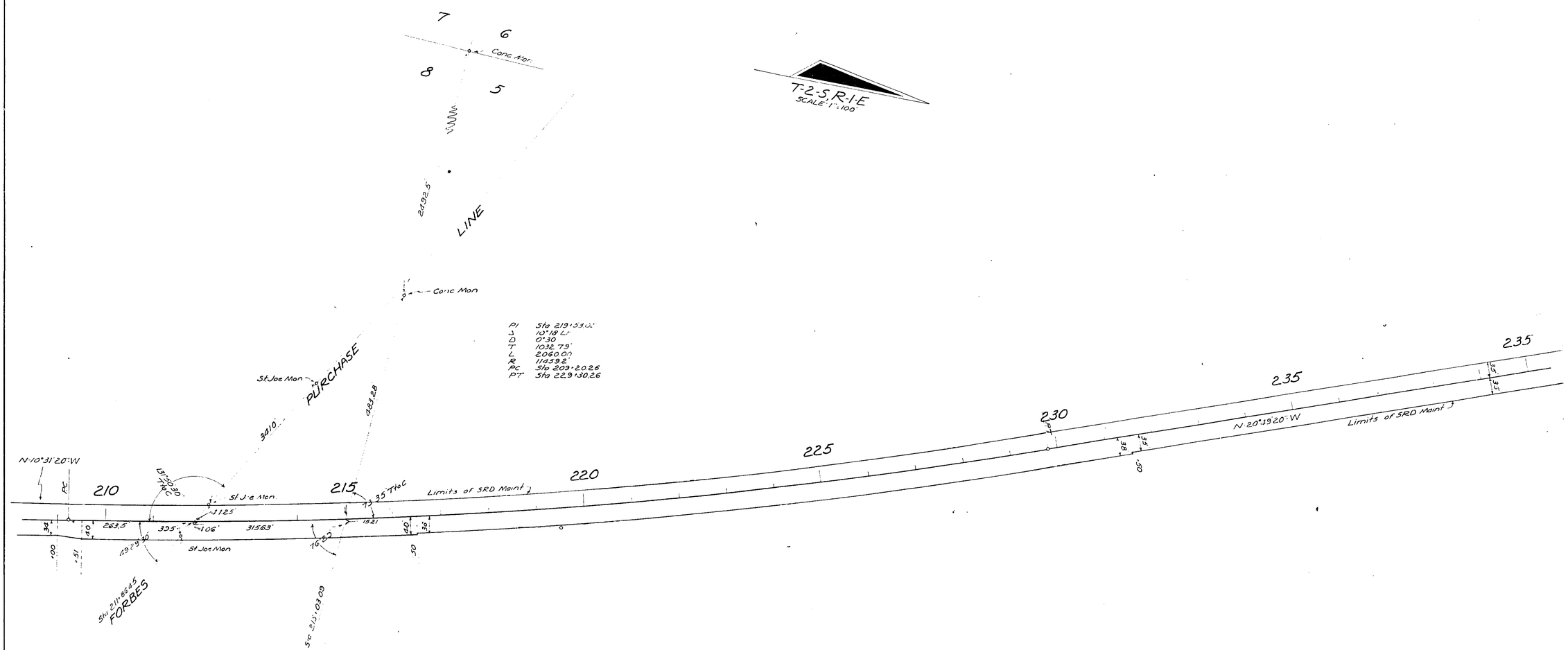

MAINTENANCE PLAT

STATE OF FLORIDA
STATE ROAD DEPARTMENT

RIGHT OF WAY MAP

STATE ROAD NO. 363 LEON COUNTY

	BY	DATE	APPROVED BY	DATE
DRAWN				
TRACED	DFL	8-26-63		CHIEF OF ENGINEER
CHECKED				ENGINEER OF RIGHT OF WAY
COMPARED				
INDEXED				STATE HIGHWAY ENGINEER

REVISION BY DATE

SECTION 55040 SHEET 5 OF 13

WAKULLA CO. LINE TO TALLAHASSEE

55040 6 of 13

FED. ROAD DIV. No.	STATE	PROJECT No.	FISCAL YEAR	SHEET No
3	FLA.	55040		6

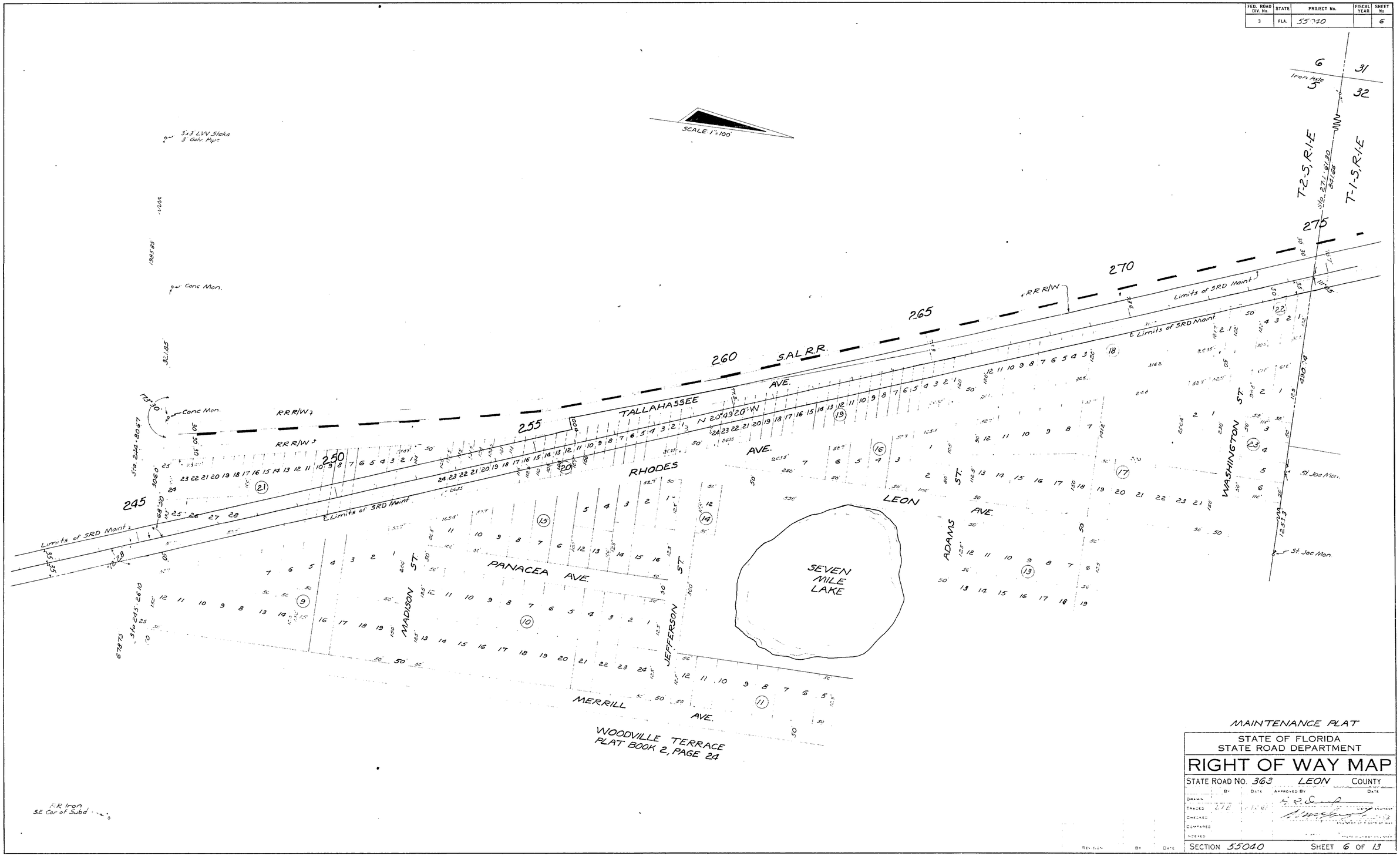

MAINTENANCE PLAT

STATE OF FLORIDA
STATE ROAD DEPARTMENT

RIGHT OF WAY MAP

STATE ROAD No. 363 LEON COUNTY

	BY	DATE	APPROVED BY	DATE
DRAWN				
TRACED				
CHECKED				
COMPARED				
NOTED				

SECTION 55040 SHEET 6 OF 13

WAKULLA CO. LINE TO TALLAHASSEE

55040 7 of 13

FED. ROAD DIV. No.	STATE	PROJECT No.	FISCAL YEAR	SHEET No.
3	FLA.	55040		7

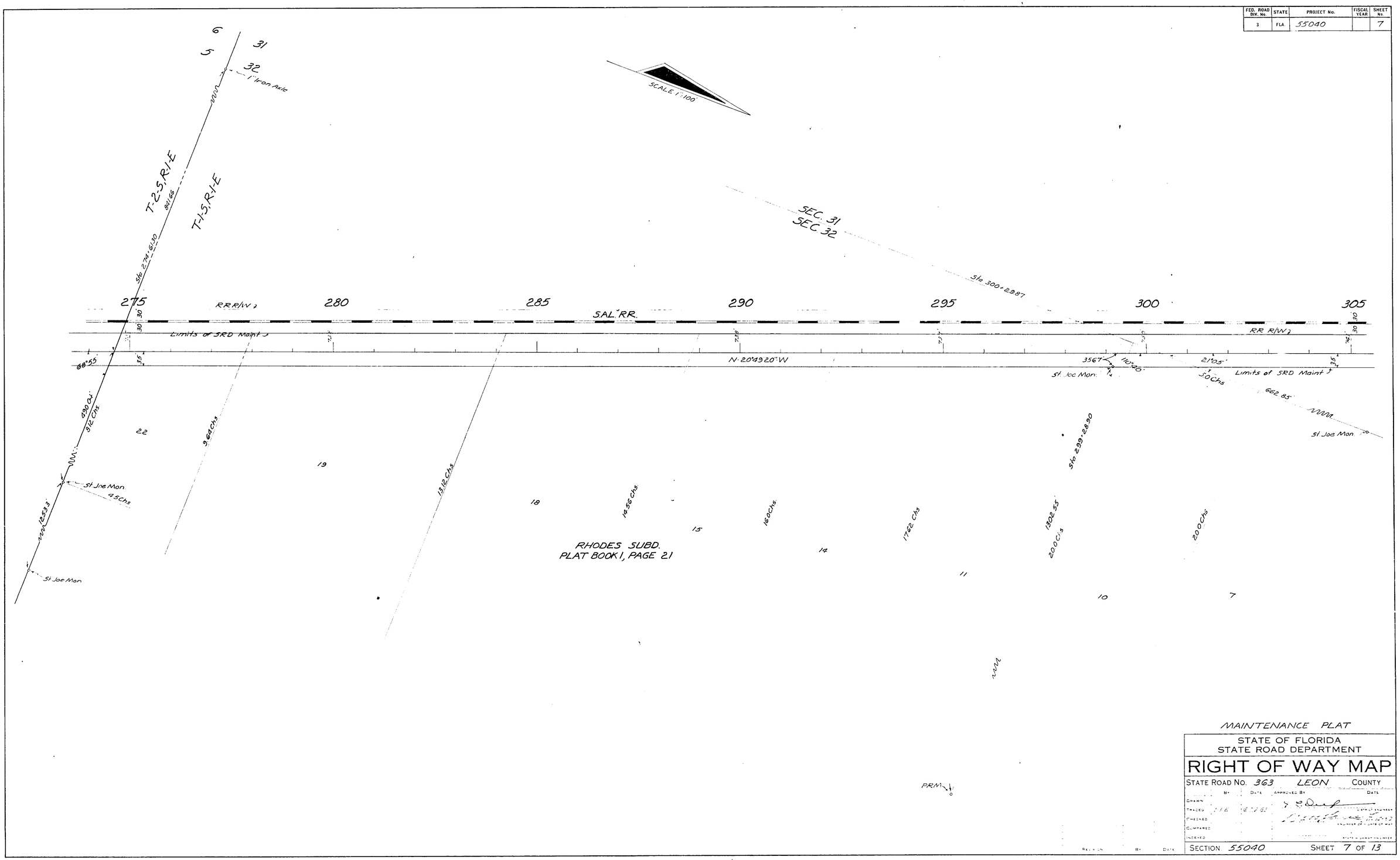

MAINTENANCE PLAT

STATE OF FLORIDA
STATE ROAD DEPARTMENT

RIGHT OF WAY MAP

STATE ROAD No. 363 LEON COUNTY

	BY	DATE	APPROVED BY	DATE
DRAWN				
TRACED				
CHECKED				
COMPARED				
INDEXED				

SECTION 55040 SHEET 7 OF 13

WAKULLA CO. LINE TO TALLAHASSEE

55040 8 of 13

FED. ROAD DIV. No.	STATE	PROJECT No.	FISCAL YEAR	SHEET No.
3	FLA.	55040		8



MAINTENANCE PLAT

STATE OF FLORIDA
STATE ROAD DEPARTMENT

RIGHT OF WAY MAP

STATE ROAD No. 363 LEON COUNTY

	BY	DATE	APPROVED BY	DATE
DRAWN				
TRACED	CPE	2-26-63		
CHECKED				
COMPARED				
INDEXED				

SECTION 55040 SHEET 8 OF 13

WAKULLA CO. LINE TO TALLAHASSEE

55040 9 of 13

FED. ROAD DIV. No	STATE	PROJECT No.	FISCAL YEAR	SHEET No
3	FLA.	55040		9

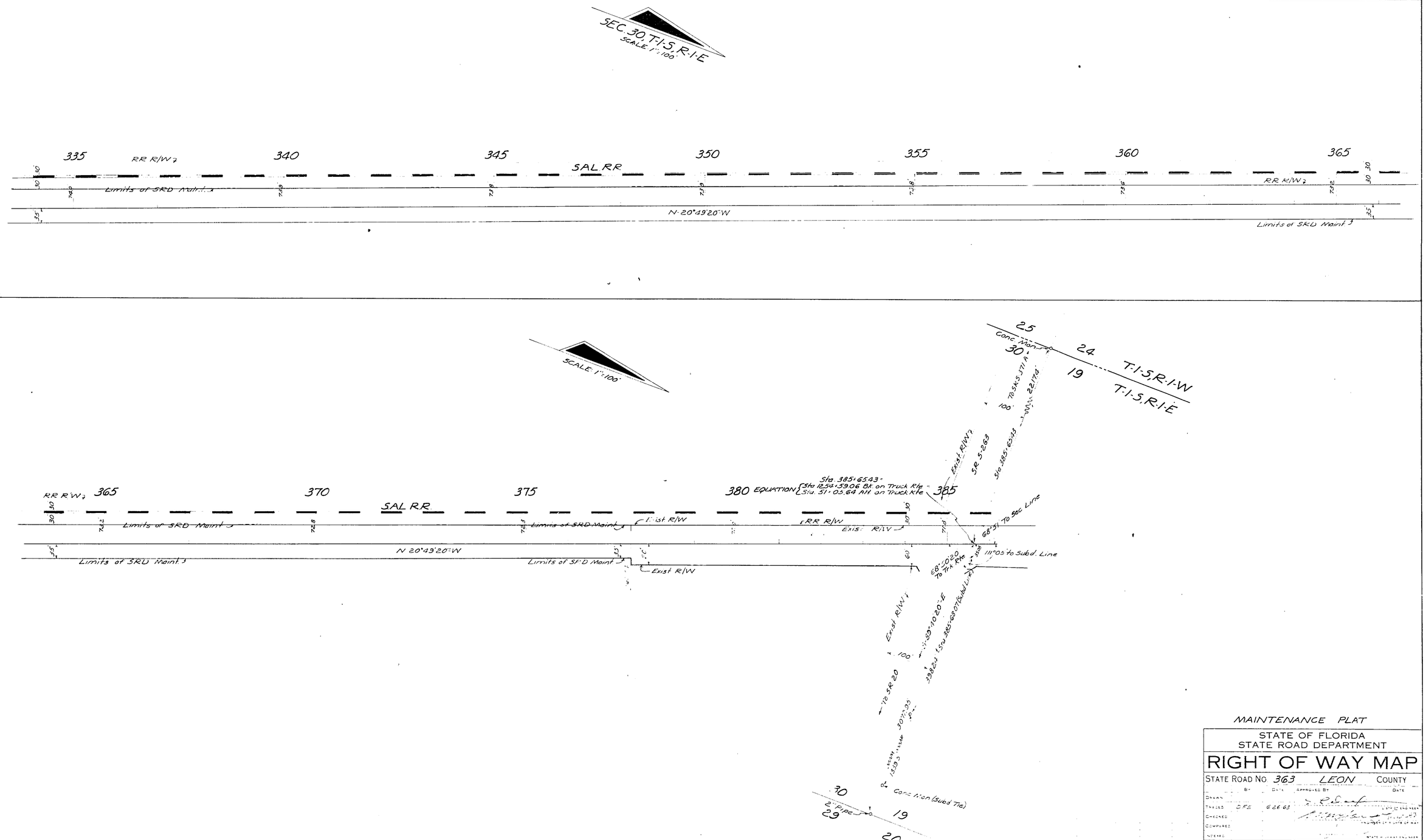

MAINTENANCE PLAT

STATE OF FLORIDA
STATE ROAD DEPARTMENT

RIGHT OF WAY MAP

STATE ROAD No 363 LEON COUNTY

	BY	DATE	APPROVED BY	DATE
DRAWN				
TRACED	DFE	6.26.63		
CHECKED				
COMPARED				
INDEXED				

SECTION 55040 SHEET 9 OF 13

WAKULLA CO. LINE TO TALLAHASSEE

55040 10 of 13

FED. ROAD DIV. No.	STATE	PROJECT No.	FISCAL YEAR	SHEET No.
3	FLA.	55040		10

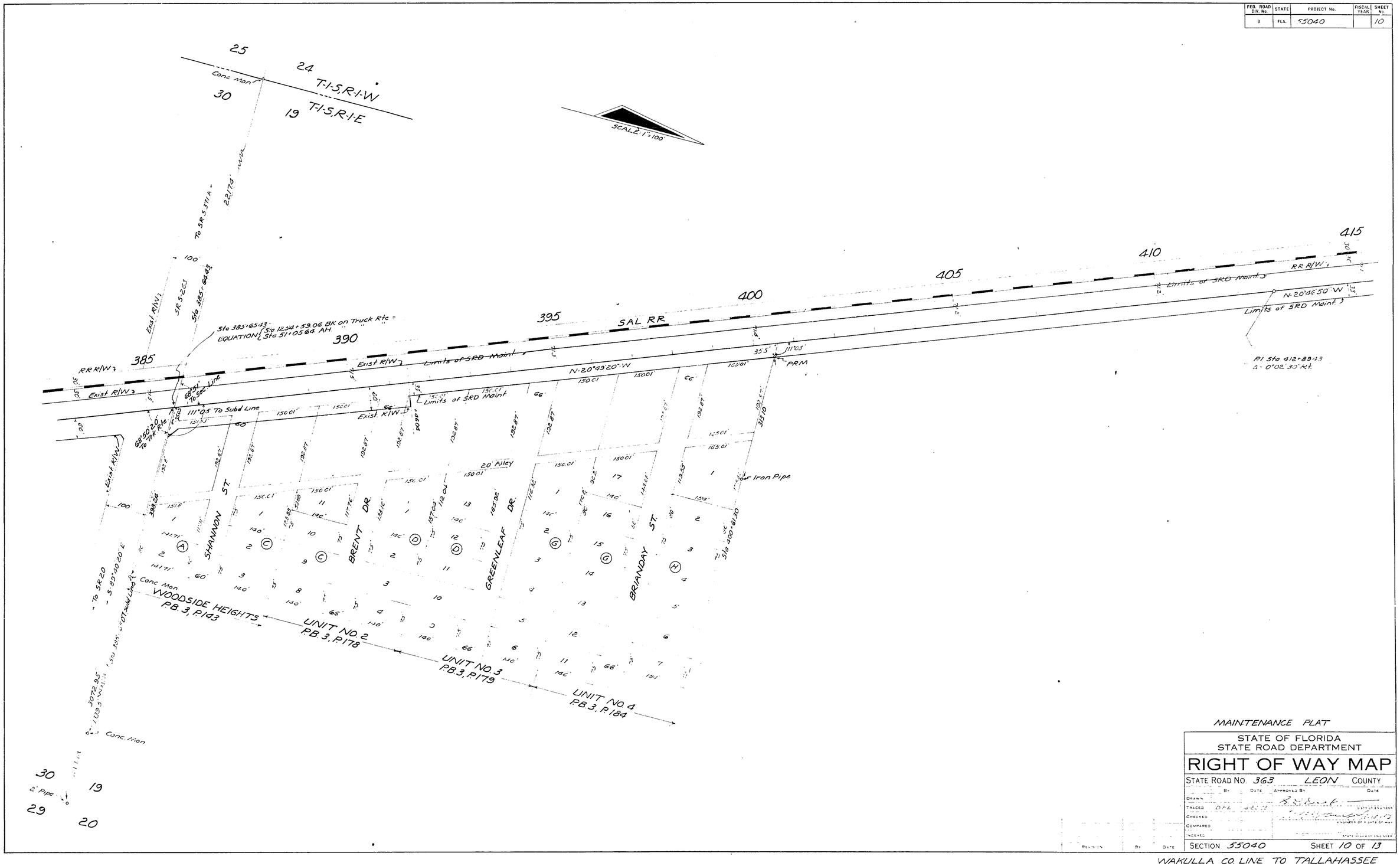

MAINTENANCE PLAT

STATE OF FLORIDA
STATE ROAD DEPARTMENT

RIGHT OF WAY MAP

STATE ROAD No. 363 LEON COUNTY

	BY	DATE	APPROVED BY	DATE
DRAWN				
TRACED	D.F.L.	6-20-73		DISTRICT ENGINEER
CHECKED				ENGINEER OF RIGHTS OF WAY
COMPARED				
INDEXED				STATE HIGHWAY ENGINEER

REVISION	BY	DATE

SECTION 55040 SHEET 10 OF 13

WAKULLA CO. LINE TO TALLAHASSEE

FED. ROAD DIV. No.	STATE	PROJECT No.	FISCAL YEAR	SHEET No.
3	FLA.	55040		11

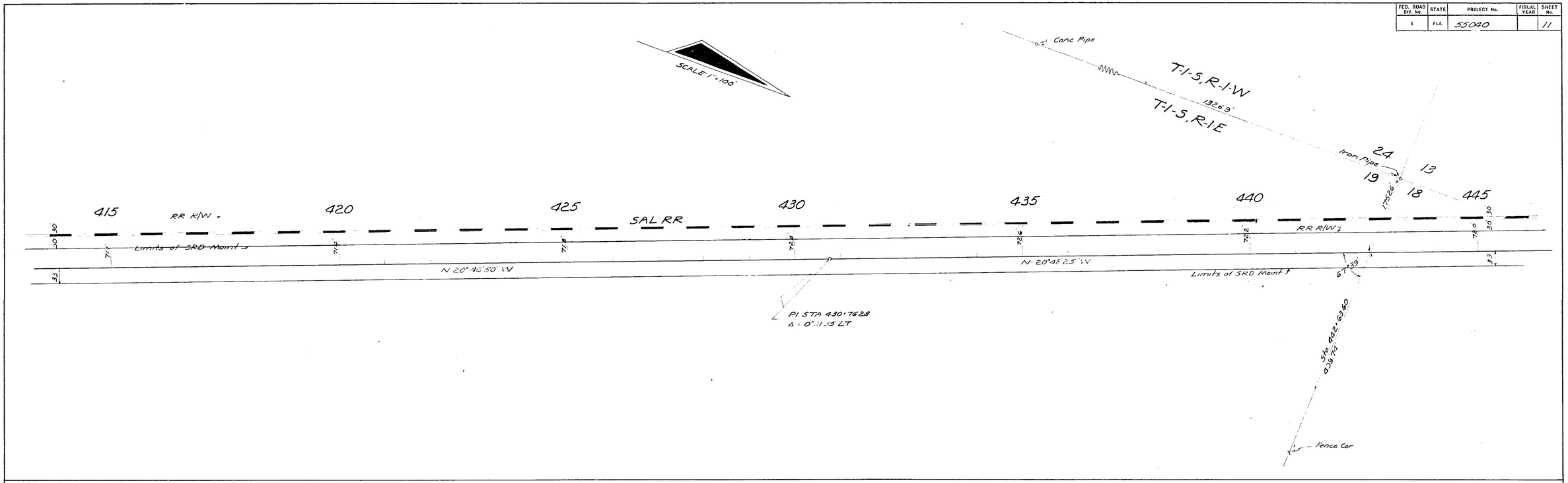

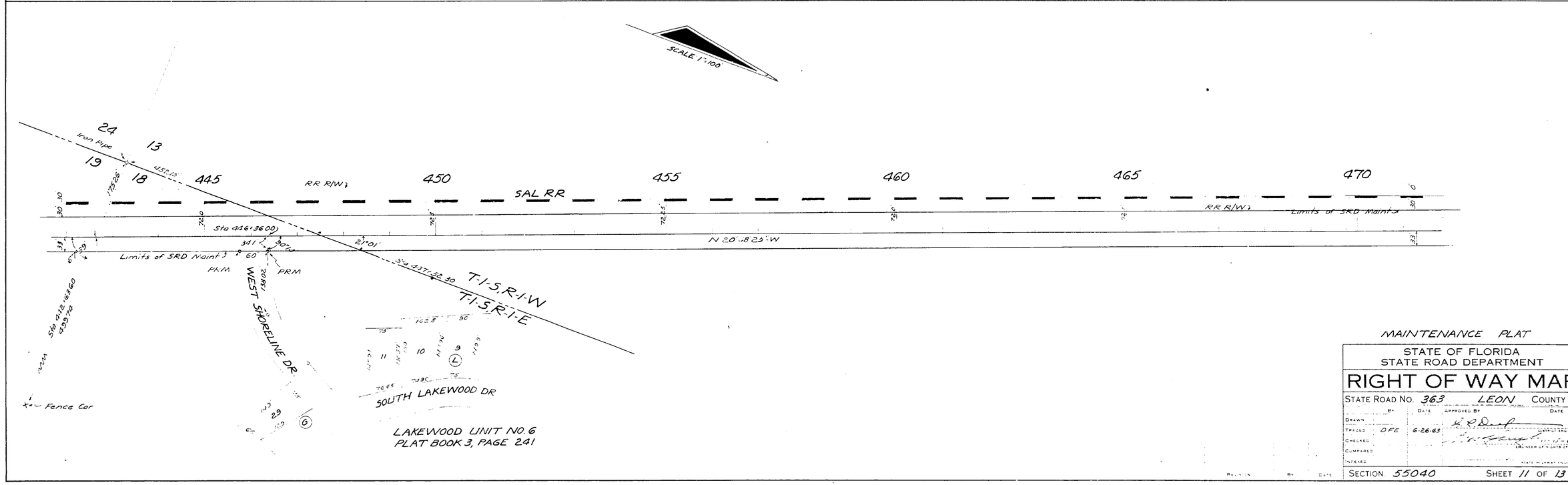

MAINTENANCE PLAT

STATE OF FLORIDA
STATE ROAD DEPARTMENT

RIGHT OF WAY MAP

STATE ROAD NO. 363 LEON COUNTY

	BY	DATE	APPROVED BY	DATE
DRAWN				
TRACED	DFE	6-26-63		DISTRICT ENGINEER
CHECKED				ENGINEER OF RIGHTS OF WAY
COMPARED				
INDEXED				STATE HIGHWAY ENGINEER

SECTION 55040 SHEET 11 OF 13

WAKULLA CO. LINE TO TALLAHASSEE

55040 11 of 13

55040 12 of 13

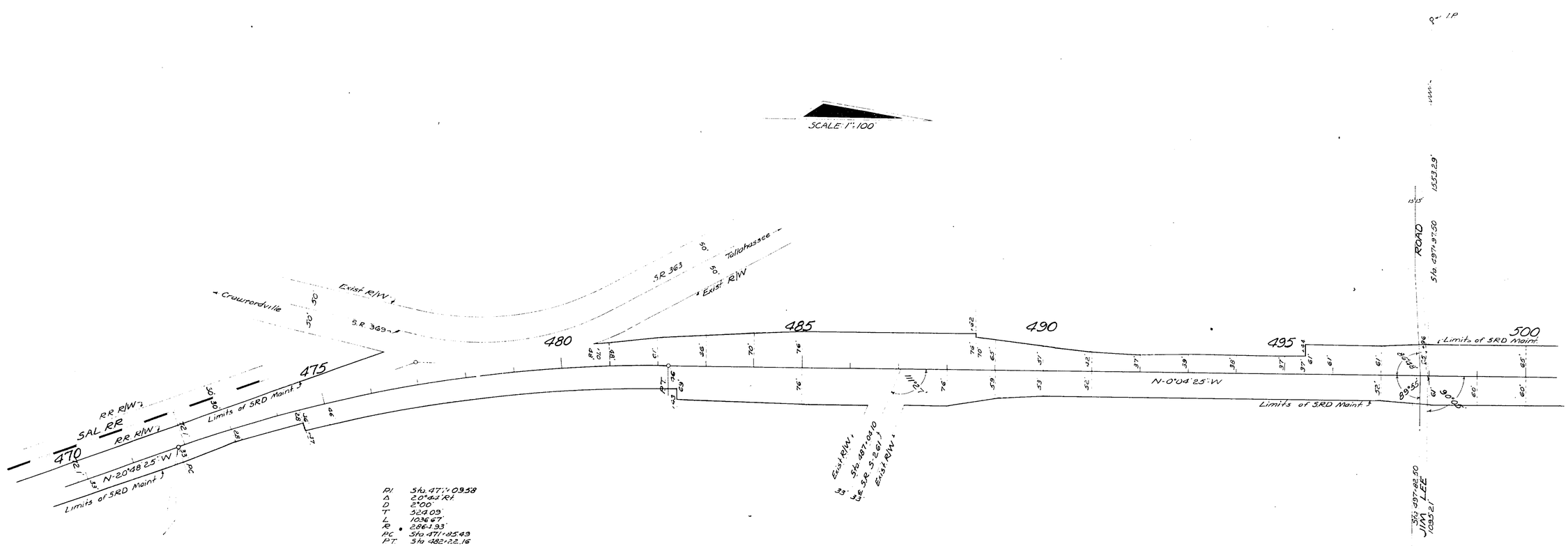

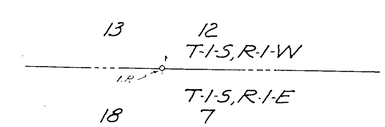

MAINTENANCE PLAT

STATE OF FLORIDA
STATE ROAD DEPARTMENT

RIGHT OF WAY MAP

STATE ROAD NO. 363 LEON COUNTY

SHEET 55040 SHEET 12 OF 13

WAKULLA CO LINE TO TALLAHASSEE

55040 13 of 13

FED. ROAD DIV.	STATE	PROJECT NO.	SHEET NO.	TOTAL SHEETS
3	FLA.	55040	13	

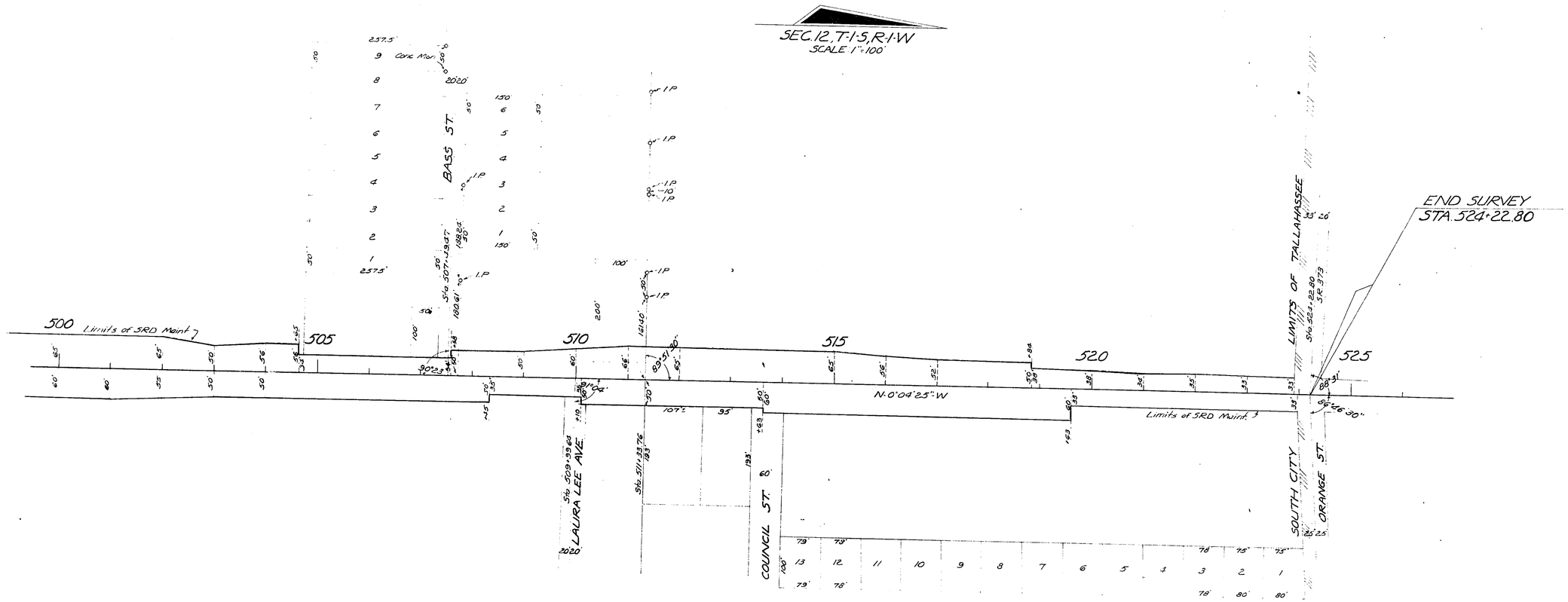

MAINTENANCE PLAT

STATE OF FLORIDA
STATE ROAD DEPARTMENT

RIGHT OF WAY MAP

STATE ROAD NO. 363 LEON COUNTY

DATE 6-26-63

SECTION 55040 SHEET 13 OF 13

WAKULLA CO. LINE TO TALLAHASSEE

FED. ROAD DIST. No.	STATE	PRO. AND PROJ. No.	FISCAL YEAR	SHEET NO.	TOTAL SHEETS
6	FLA.	728	1936	1	2

NOTE:- All Bearing shown on this Project are true bearings based on Tallahassee Trianqulation Sta. Variation from Magnetic North 2°-36' E (1936)

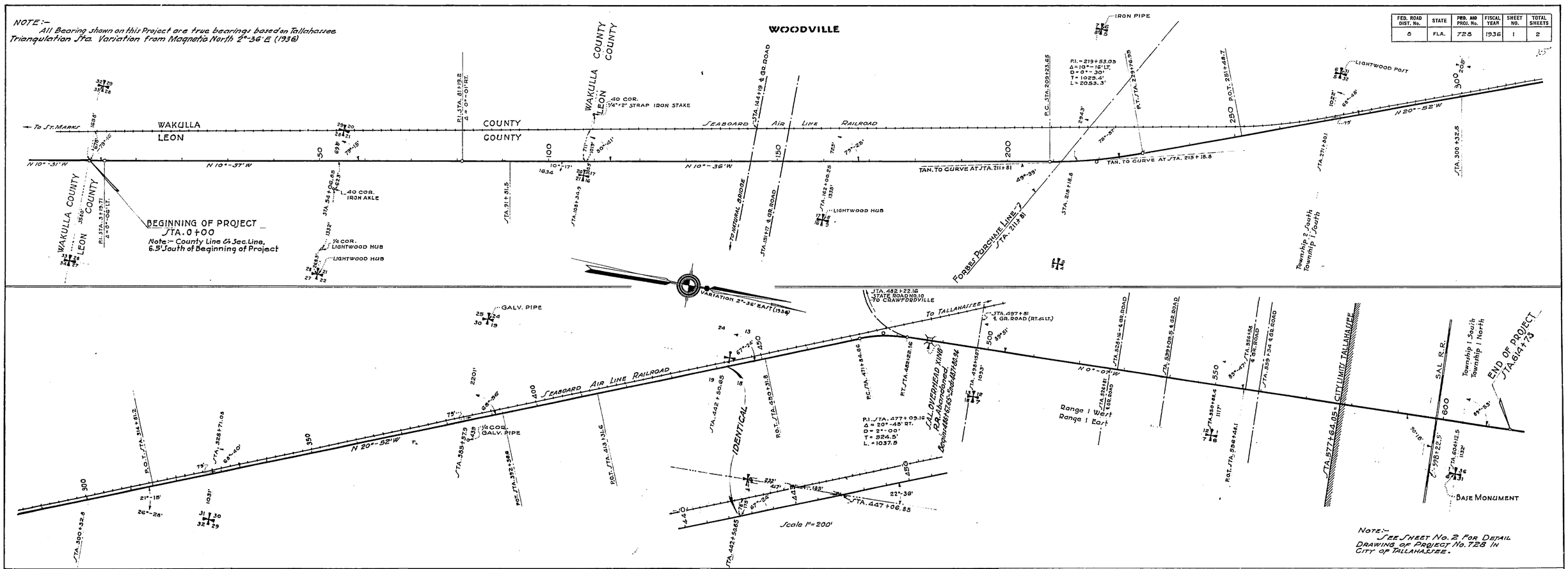

Note:- See Sheet No. 2 for Detail Drawing of Project No. 728 in City of Tallahassee.

TABULATION OF DRAINAGE STRUCTURES

STATION	TYPE	SIZE
49+92.1	C.I. PIPE	24"x33.8'
57+56	"	24"x33.8'
109+57	"	18"x31.6'
131+56	"	18"x31.6'
180+06	"	30"x38.2'
207+80	"	30"x41'
221+83.5	"	24"x44.2'
229+03.5	"	24"x34.7'
257+53	"	30"x41.6'
269+03	"	24"x35.2'
287+03	"	24"x34'
300+93.5	"	18"x45'
332+24	"	24"x42'
356+56	"	24"x32'
444+02	CONC. BOX CULV.	2'x2'x38'
471+78	" " "	2'x2'x38'
524+57	DBLE. " " "	10'x5'x32'
532+99.5	" " "	2'x2'x53'
577+41	" " "	2'x2'x32'
597+40	" " " "	5'x3'x32'
598+42	" " " "	5'x3'x32'

LOCATION OF R/W MARKERS

STATION	DESCRIPTION	LT. ℄	RT. ℄
0+00	Begin Proj.	33'	33'
3+19.71	P.I.	33'	33'
81+19.2	P.I.	33'	33'
142+70.4	P.O.T.	33'	33'
209+23.65	P.C.	33'	33'
229+76.95	P.T.	33'	33'
251+48.7	P.O.T.	33'	33'
279+77.5	P.O.T.	33'	33'
314+81.2	P.O.T.	33'	33'
413+31.6	P.O.T.	33'	33'
451+51.8	P.O.T.	33'	33'
471+84.66	P.C.	33'	33'
482+27.16	P.T.	33'	33'
498+15.07	Sec. Line	33'	33'
498+15.07	" "	60'	60'
517+22.35		60'	60'
517+22.35		60'	33'
518+88		60'	33'
518+88		33'	33'
556+48.1	P.O.T.	33'	33'

R/W Markers also set at all section line intersection with ℄ of road. All 33' from ℄ except Sta. 498+15.07 which is 60' off ℄

TABULATION OF EQUALITIES OF OLD & NEW STATIONING

DESCRIPTION	OLD STATION	EQUALS	NEW STATION	DESCRIPTION
Begin Proj.	1018+45	"	0+00	End Proj.
P.C.	1230+72	"	209+23.65	P.T.
P.T.	1251+25.3	"	229+76.25	P.C.
P.C.	1493+30.6	"	271+84.66	P.T.
P.T.	1504+64.8	"	482+22.16	P.C.
End Proj.	1639+34.6	"	614+73.00	

LOCATION OF TELEPHONE LINE

STATION	TO	STATION	DISTANCE FROM ℄	SIDE
0+00	"	540+00	28'	Lt.
540+00	"	545+03	11' Transition	"
545+03	"	557+00	17'	"
557+00	"	558+06	1' Transition	"
558+06	"	559+00	18'	"
559+00	"	559+81	10' Transition	"
559+81	"	596+00	28'	"
596+00	"	597+32	11' Transition	"
597+32	"	607+82	17'	"
607+82	"	614+73	22'	"

LOCATION OF POWER LINE

STATION	TO	STATION	DISTANCE FROM ℄	SIDE
0+00	"	596+00	27'	Rt.
596+00	"	597+32	10' Transition	"
597+32	"	607+82	17'	"
607+82	"	614+73	22'	"

TABULATION OF DEEDS IN FILE

S.R.D. NO.	GRANTOR	INSTRUMENT	DATE OF INSTR.	RECORDED BOOK	RECORDED PAGE	CLERKS NO.	REMARKS
1	H.E. Palmer, Agent	W. Deed	5-24-37	15	534	1200	R/W
2	T.J. Chason et ux	" "	5-18-37	"	498	1175	"
3	O.C. & Robt. C. Parker	Notice	12-17-34				Fillin Ditch
4	Edwin Nitschke	Permit	1-19-40				Topsoil
5	L.T. Rocco	"	3-22-39				"
6	H.E. Palmer	"	3-28-39				"
7	R.E. Kestner	"	4-27-39				"
8							
9							
10							
11	Leon Moody, Et ux	W. Deed	5-9-29	84	360	338	R/W

Blue Print

The above shows existing alignment as of June 27, 1939.

C. J. DeLaulis
Div. Engr. of R/W

S.R. 363 — 5504

STATE OF FLORIDA
STATE ROAD DEPARTMENT
R/W MAP - PROJECT 728
STATE ROAD NO. (10) - LEON COUNTY
SCALE 1" = 1000'

	Names	Dates	Approved by
Designed			Bridge Engineer.
Drawn	B.G.	SEPT. 1936	State Highway Engineer.
Traced			
Checked			Drawing / Index No.
Revised			

FED. ROAD DIST. No.	STATE	PROJ. No.	FISCAL YEAR	SHEET NO.	TOTAL SHEETS
8	FLA.	728	1937	2	2

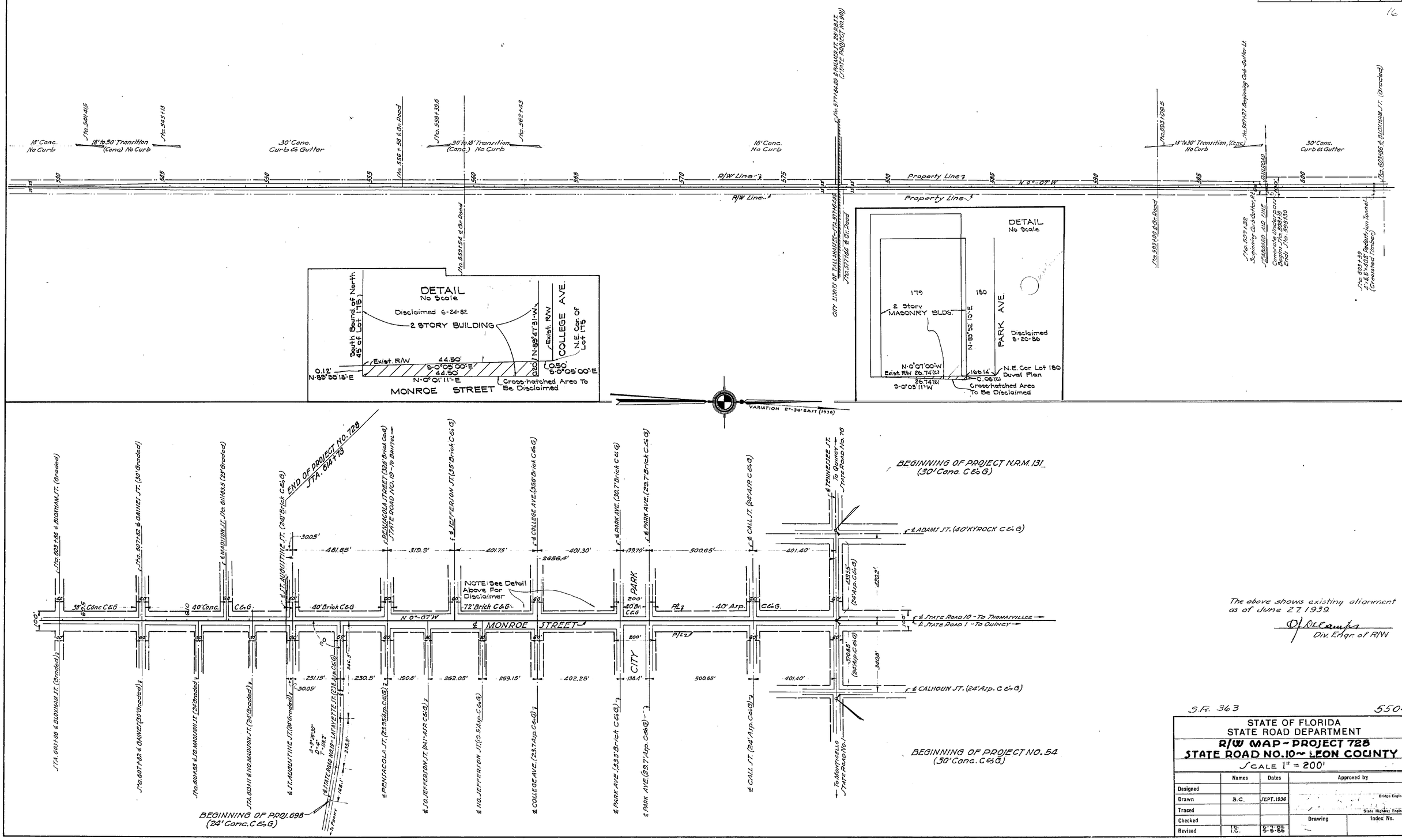

The above shows existing alignment as of June 27, 1939.

Div. Engr. of R/W

S.R. 363 5504

STATE OF FLORIDA
STATE ROAD DEPARTMENT

R/W MAP - PROJECT 728
STATE ROAD NO. 10 ~ LEON COUNTY

SCALE 1" = 200'

	Names	Dates	Approved by
Designed			
Drawn	B.C.	SEPT. 1936	Bridge Engineer.
Traced			State Highway Engineer.
Checked			Drawing / Index No.
Revised	I.C. / I.C.	6-7-82 / 9-9-86	