LEGEND

S.R.D. - STATE ROAD DEPARTMENT
& - AND
B.O.S. - BEGINNING OF SURVEY
E.O.S. - END OF SURVEY
F.D.O.T. - FLORIDA DEPARTMENT OF TRANSPORTATION
FND. - FOUND
C.M. - CONCRETE MONUMENT
MAINT. - MAINTAINED
(F) - FIELD DATA
(P) - PLAT DATA
(C) - CALCULATED DATA
I.R. - IRON ROD
I.P. - IRON PIPE
D.H. - DRILLED HOLE
CO. - COUNTY
C.R. - COUNTY ROAD
S.R. - STATE ROAD

PLS. - PROFESSIONAL LAND SURVEYOR
SEC. - SECTION
STA. - STATION
P.I. - POINT OF INTERSECTION
P.C. - POINT OF CURVATURE
P.T. - POINT OF TANGENCY
D - DEGREE OF CURVATURE
L - LENGTH OF CURVE
R - RADIUS/RANGE
Δ - DELTA OR CENTRAL ANGLE
P.O.T. - POINT ON TANGENT
P.O.C. - POINT ON CURVE
T.C. - TANGENT TO CURVE
P.C.C. - POINT ON COMPOUND CURVE
N.T.S. - NOT TO SCALE
T - TANGENT LENGTH OF CURVE/TOWNSHIP
℄ - CENTERLINE
℄ - BASELINE

GOV'T - GOVERNMENT
F.A. - FEDERAL AID
W/ - WITH
COR. - CORNER
N - NORTH
S - SOUTH
E - EAST
W - WEST
W.P.I. - WORK PROGRAM ITEM
RD. - ROAD
PRELIM. - PRELIMINARY
I.D. - IDENTIFICATION
INC. - INCORPORATED
C.I.R. - CAPPED IRON ROD
P.P. - POWER POLE
P.B. - PLAT BOOK
PG. - PAGE
(F) - FIELD
NO. - NUMBER
ST. - STREET/SAINT

R/W - RIGHT OF WAY
LS - LAND SURVEYOR
REF. - REFERENCE
PCP - PERMANENT CONTROL POINT
RLS - REGISTERED LAND SURVEYOR
LB - LICENSED BUSINESS (SURVEY FIRM)
N & D - NAIL AND DISK
° - DEGREES
' - MINUTES
" - SECONDS
- NUMBER
U.S. - UNITED STATES
D.N.R. - DEPARTMENT OF NATURAL RESOURCES
A.D. - AFTER DEATH
AHD. - AHEAD
BK. - BACK
RT. - RIGHT
LT. - LEFT
TWP. - TOWNSHIP
RGE. - RANGE
℄ - PROPERTY LINE

TWP. 1-N. RGE. 1-E.

END R/W PROJECT
55020-2529
STA. 476+44.97

TALLAHASSEE

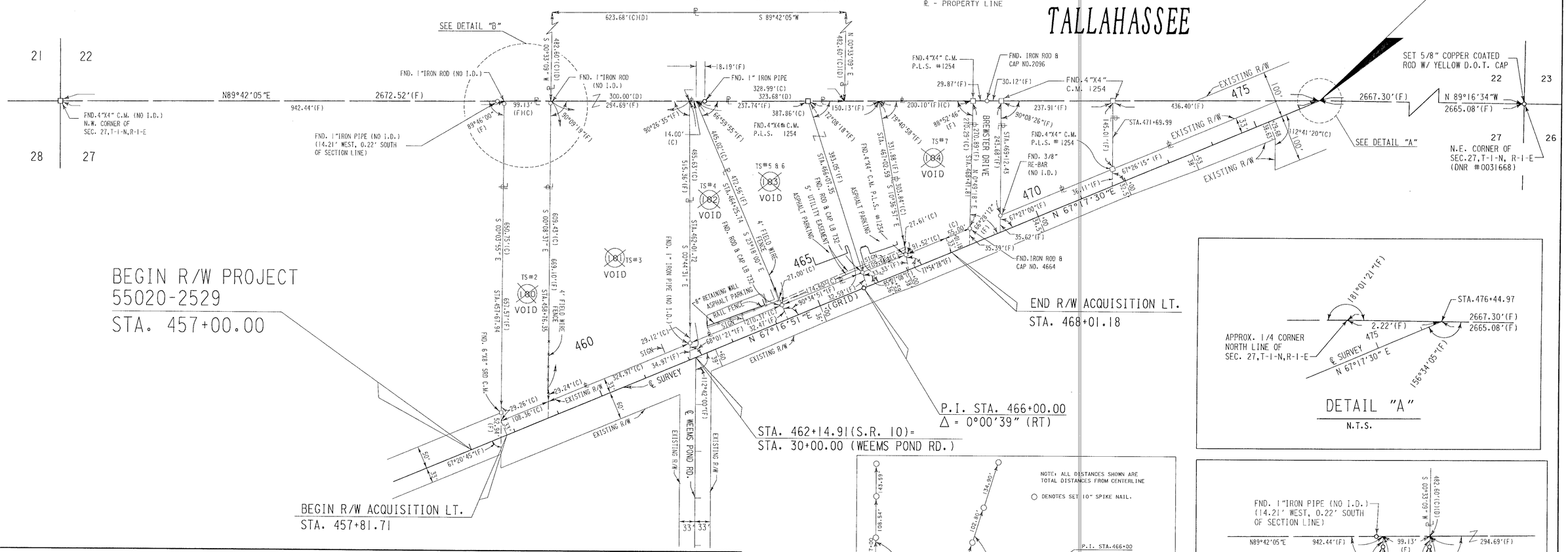

DETAIL "A"
N.T.S.

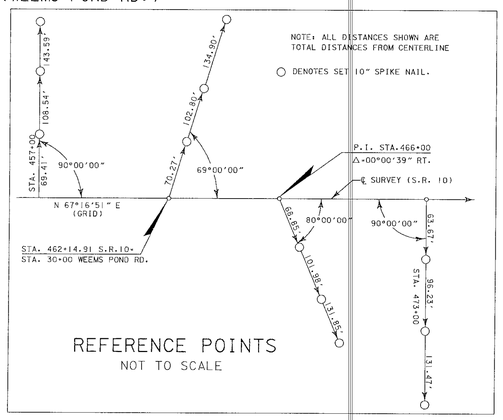

REFERENCE POINTS
NOT TO SCALE

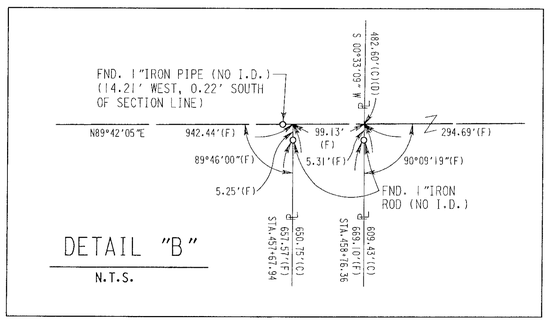

DETAIL "B"
N.T.S.

TABLE OF OWNERSHIP

PARCEL NO.	SHEET NO.	NAME	AREA TAKEN	REMAINDERS RIGHT	REMAINDERS LEFT	COMMENTS	RECORDING DATA
~~100~~	~~1~~	~~DALE WETMORE~~	~~2925 S.F.~~	~~0~~	~~1.440 AC~~	~~VOID~~	
~~101~~	~~1~~	~~WINSLETT PROPERTIES, INC.~~	~~8770 S.F.~~	~~0~~	~~10.649 AC~~	~~VOID~~	
~~102~~	~~1~~	~~WILLIAM E. NEWTON, et ux~~	~~5529 S.F.~~	~~0~~	~~1.096 AC~~	~~VOID~~	
~~103~~	~~1~~	~~CURTIS G. MOON, et ux~~	~~7757 S.F.~~	~~0~~	~~2.814 AC~~	~~VOID~~	
~~104~~	~~1~~	~~JEARL BIRDWELL~~	~~2393 S.F.~~	~~0~~	~~1.111 AC~~	~~VOID~~	

RIGHT OF WAY MAP

FLORIDA DEPARTMENT OF TRANSPORTATION
RIGHT OF WAY MAPPING

APPROVED BY R. M. Hood DATE 2-01-96
DISTRICT SURVEYOR ADMINISTRATOR

REVISION	BY	DATE
VOID ALL PARCELS	J.M.G.	11-27-96

	BY	DATE
PRELIM	B.K.S.	10-19-95
FINAL	B.K.S.	1-9-96
CHECKED	J.A.B.	1-10-96

F.A. PROJECT NO. N/A

STATE ROAD NO.10 (U.S. 90) LEON COUNTY

MAPS PREPARED BY METRIC ENGINEERING, INC.
W.P.I. NO. 3115948
FIELD BOOK NO.'S 10000185
SCALE:1"=100'
SECTION 55020-2529
SHEET 1 OF 1

STATE ROAD 10 (U.S. 90) AT WEEMS POND ROAD INTERSECTION