FED. ROAD DIV. No.	STATE	PROJECT No.	FISCAL YEAR	SHEET No.
3	FLA.	55020-2506		1

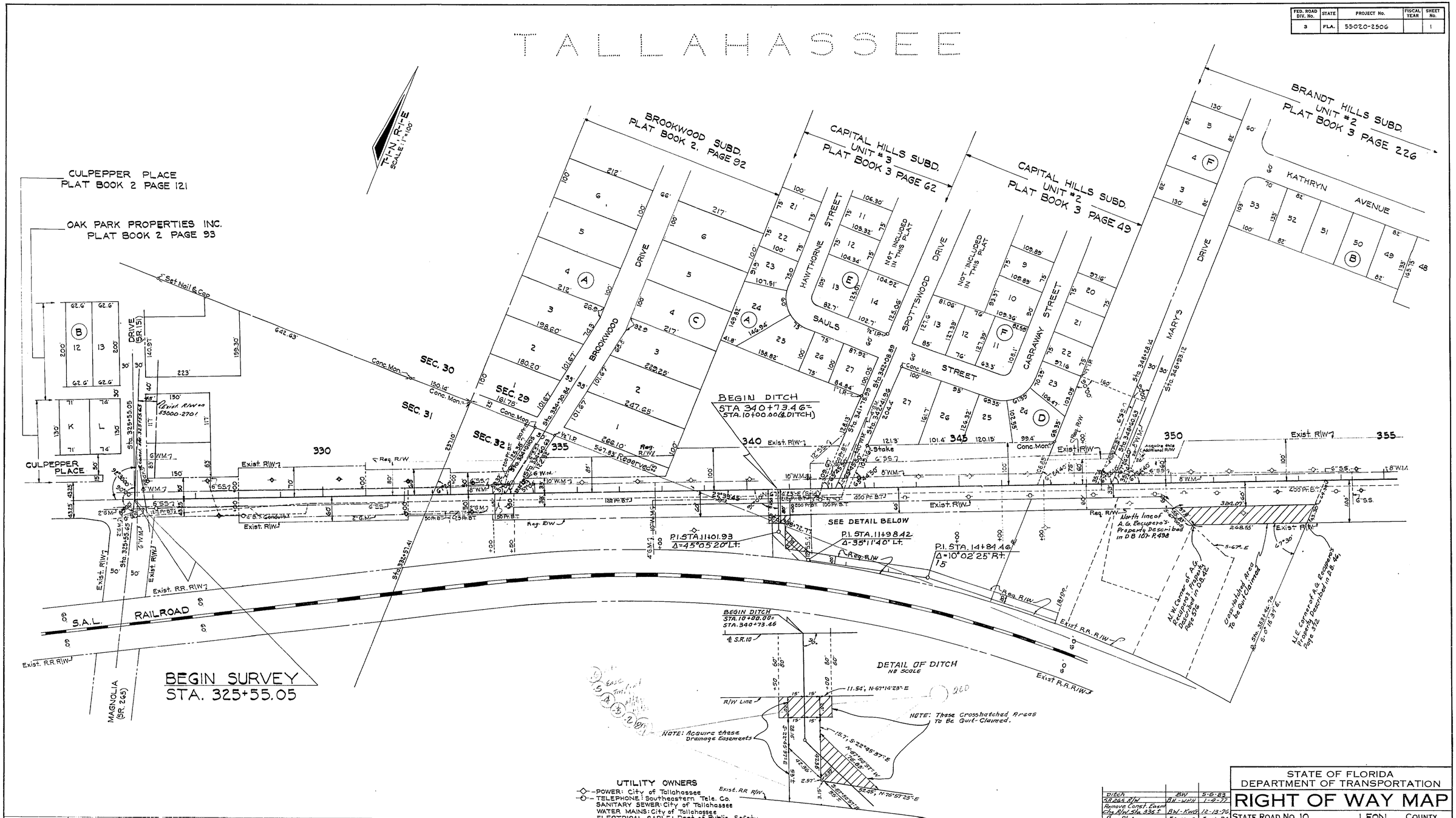

UTILITY OWNERS
- POWER: City of Tallahassee
- TELEPHONE: Southeastern Tele. Co.
- SANITARY SEWER: City of Tallahassee
- WATER MAINS: City of Tallahassee
- ELECTRICAL CABLE: Dept. of Public Safety
- GAS MAIN: City of Tallahassee

STATION	"X"	"Y"	CONVERGENCE	SCALE FACTOR
325+55.65	2074828.9133	526458.5183	0° 7' 09.59"	.999960276
356+99.72	2077728.0473	527674.8374	0° 7' 26.25"	.999960561
394+98.49	2081230.3596	529145.6538	0° 7' 46.38"	.999960910
443+14.15	2085671.8205	531006.3527	0° 8' 11.90"	.999961358

B.I. NO. 315607

Revision	By	Date
Ditch	BW	5-6-83
SR 265 R/W	BH-WPH	1-9-77
Remove Const. Easm Chg R/W Sta 335±	BW-KWG	12-13-76
Reg R/W	FA KWG	5-11-76
Reg R/W	JP-KWG	1-30-76
Reg R/W	HC-MHC	8-31-73
Reg R/W	FA-MHC	8-24-73
Quit-Claim Area	MHC-DIST.	5-17-73
Quit-Claim Area Rev.	B.H.	5-31-73
Quit-Claim Area	FA-MHC	5-15-73
Property & Notes	BH-MHC	4-27-73
R/W & Ditch	BH-MHC	1-23-73
Change R/W & Subd.	S.L.K.	1-10-72
Ditch	CH-MHC	2-22-71

STATE OF FLORIDA
DEPARTMENT OF TRANSPORTATION

RIGHT OF WAY MAP

STATE ROAD No. 10 LEON COUNTY

	By	Date	Approved By	Date
Drawn			E. W. Price	1-25-71 District Engineer
Traced	Q.L.K.	6-2-70		
Checked				2-10-71 Administrator, R/W Engineering
Compared				
Indexed				State Highway Engineer

SECTION. 55020-2506 SHEET 1 OF 5

S.R.10 - FROM MAGNOLIA DRIVE TO CAPITOL CIRCLE (S.R. 261)

FED. ROAD DIV. No.	STATE	PROJECT No.	FISCAL YEAR	SHEET No.
3	FLA.	55020-2506		2

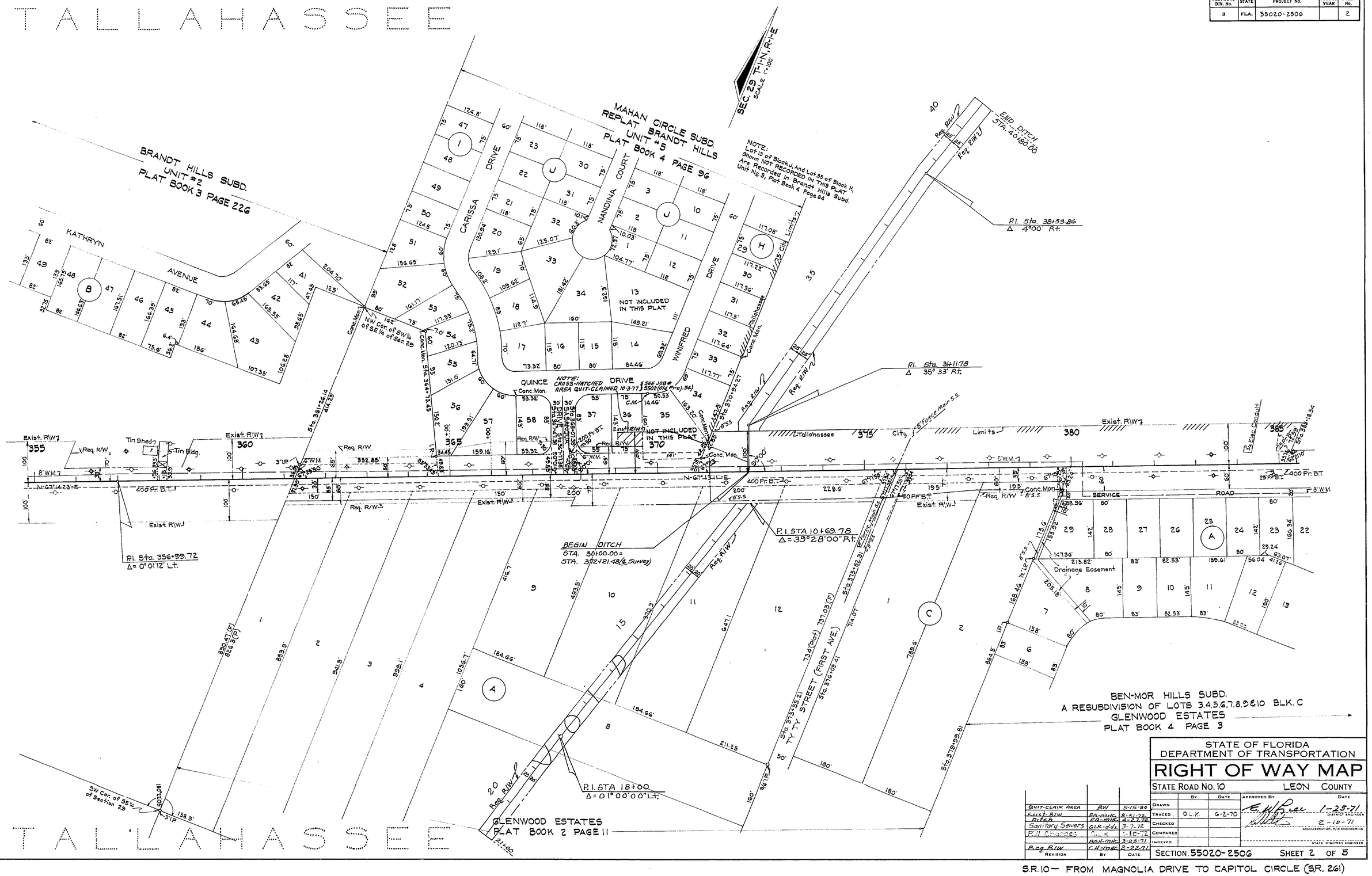

STATE OF FLORIDA
DEPARTMENT OF TRANSPORTATION

RIGHT OF WAY MAP

STATE ROAD NO. 10 LEON COUNTY

	BY	DATE
DRAWN		
TRACED	O.L.K.	6-2-70
CHECKED		
COMPARED		
INDEXED		

APPROVED BY: E. W. Lee, DISTRICT ENGINEER — DATE: 1-25-71
ADMINISTRATOR, R/W ENGINEERING — 2-10-71
STATE HIGHWAY ENGINEER

REVISION	BY	DATE
QUIT-CLAIM AREA	BW	5-15-84
Exist. R/W	FA-MHC	8-31-72
Ditch	FA-MHC	4-27-72
Sanitary Sewers	OLK-dds	3-7-72
R/W Changes	OLK	1-10-72
	BGH-MHC	3-28-71
Req. R/W	CH-MHC	2-22-71

SECTION 55020-2506 SHEET 2 OF 5

S.R. 10 — FROM MAGNOLIA DRIVE TO CAPITOL CIRCLE (S.R. 261)

FED. ROAD DIV. No.	STATE	PROJECT No.	FISCAL YEAR	SHEET No.
3	FLA.	55020-2506		3

EASTWOOD OFFICE PLAZA
PLAT BOOK 6 PAGE 31

Note: All Roads, Streets, Alleys, Service Drives, Right of Way, Parks, Recreation Areas, Common Areas, and Easements Shall be maintained by Eastwood Property Owners Association and Leon Co. shall in no way be responsible for maintenance of the above.

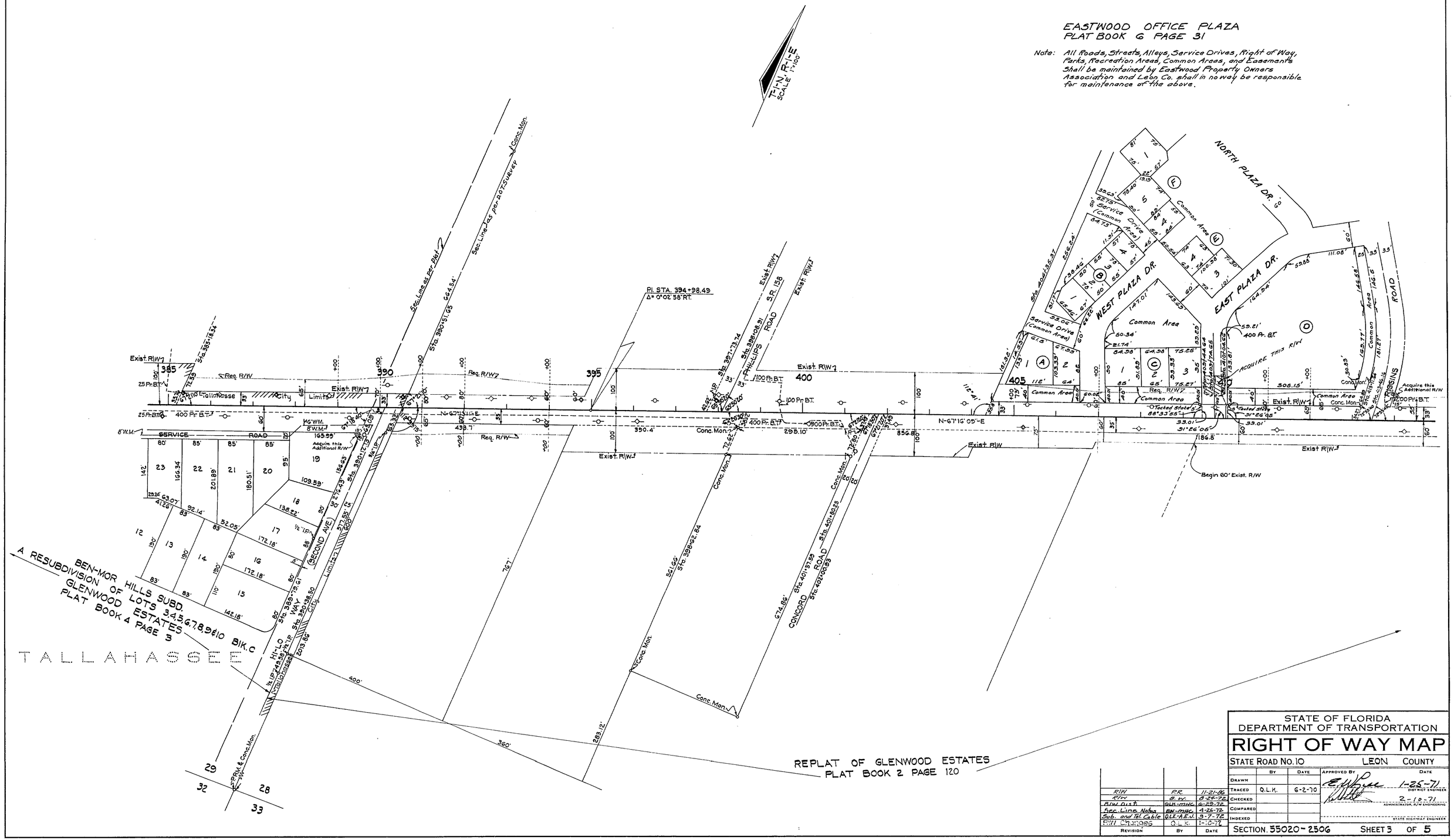

REVISION	BY	DATE
R/W	P.R.	11-21-86
R/W	B. W.	8-24-72
R/W Dist.	QLK-MHC	6-28-72
Sec. Line Notes	BN-MHC	4-26-72
Sub. and Tel Cable	QLK-AEJ	3-7-72
R/W Changes	Q.L.K.	1-10-71

STATE OF FLORIDA
DEPARTMENT OF TRANSPORTATION

RIGHT OF WAY MAP

STATE ROAD No. 10 — LEON COUNTY

	BY	DATE
DRAWN		
TRACED	Q.L.K.	6-2-70
CHECKED		
COMPARED		
INDEXED		

APPROVED BY — DATE
1-26-71 — DISTRICT ENGINEER
2-10-71 — ADMINISTRATOR, R/W ENGINEERING
STATE HIGHWAY ENGINEER

SECTION 55020-2506 — SHEET 3 OF 5

S.R. 10 - FROM MAGNOLIA DRIVE TO CAPITOL CIRCLE (S.R. 261)

FED. ROAD DIV. No.	STATE	PROJECT No.	FISCAL YEAR	SHEET No.
3	FLA.	55020-2506		4

Revision	By	Date
R/W Changes	Q.L.K.	1-10-72
Drainage Ease.	QLK-MHC	9-15-71
Ditch	QLK-MHC	3-15-71
Req. R/W	CH-MHC	2-22-71

STATE OF FLORIDA
DEPARTMENT OF TRANSPORTATION

RIGHT OF WAY MAP

STATE ROAD No. 10 — LEON COUNTY

	By	Date
Drawn		
Traced	Q.L.K.	6-2-70
Checked		
Compared		
Indexed		

Approved By — Date
[signature] 1-25-71 District Engineer
[signature] 2-10-71 Administrator, R/W Engineering
State Highway Engineer

SECTION 55020-2506 — SHEET 4 OF 5

S.R. 10 - FROM MAGNOLIA DRIVE TO CAPITOL CIRCLE (S.R. 261)

FED. ROAD DIV. No.	STATE	PROJECT No.	FISCAL YEAR	SHEET No.
3	FLA.	55020-2506		5

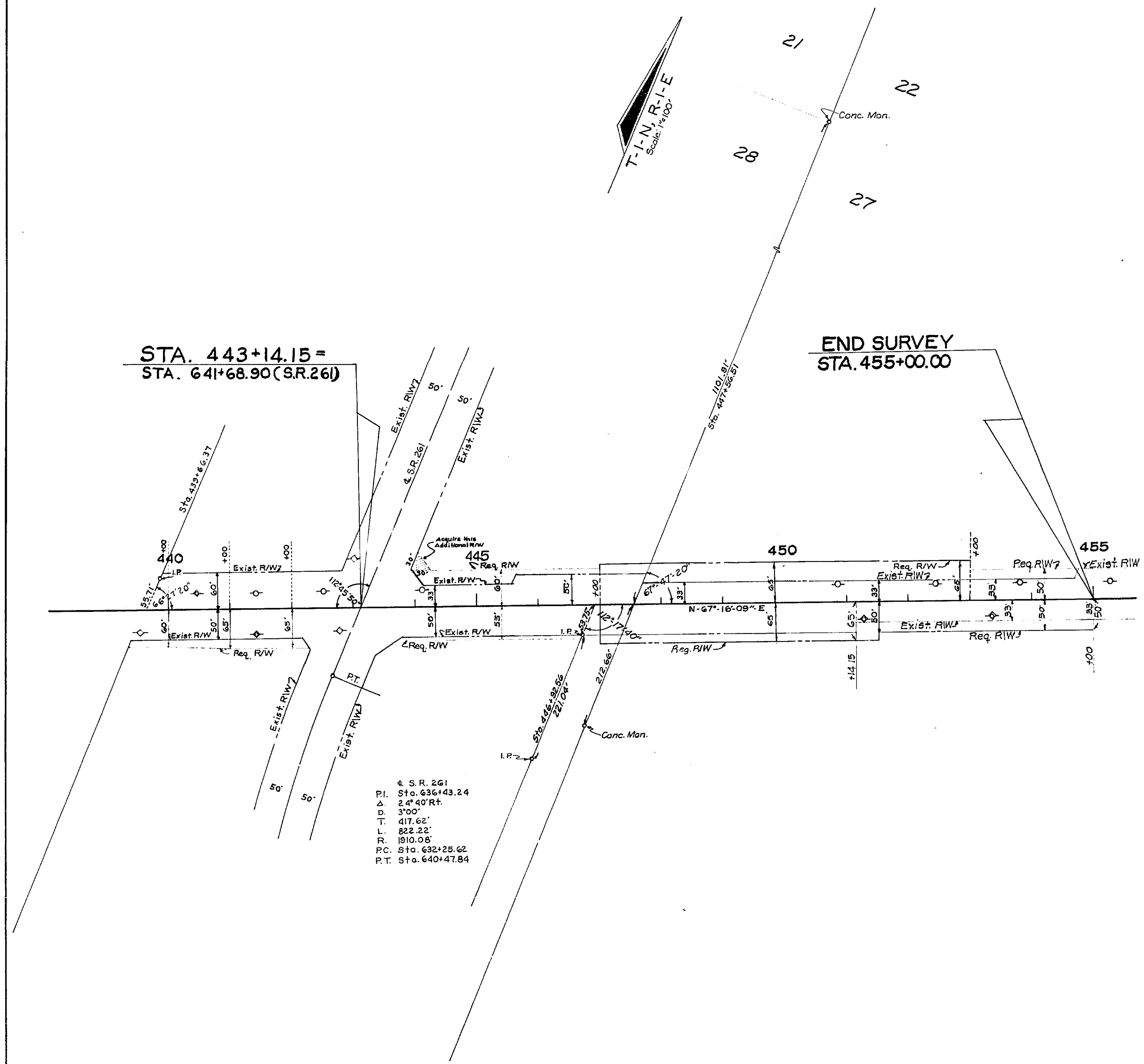

REVISION	BY	DATE
R/W Changes	O.L.K.	1-10-71
Req. R/W	BGH-MHC	3-25-71

STATE OF FLORIDA
DEPARTMENT OF TRANSPORTATION

RIGHT OF WAY MAP

STATE ROAD NO. **10** **LEON** COUNTY

	BY	DATE
DRAWN		
TRACED	M.M.	1-6-71
CHECKED		
COMPARED		
INDEXED		

APPROVED BY — DATE
[signature] 1-25-71 DISTRICT ENGINEER
[signature] 2-10-71 ADMINISTRATOR, R/W ENGINEERING
STATE HIGHWAY ENGINEER

SECTION. **55020-2506** SHEET **5** OF **5**

S.R. 10-FROM MAGNOLIA DRIVE TO CAPITOL CIRCLE (S.R. 261)