FED. ROAD DIV. No.	STATE	SEC. AND JOB No.	FISCAL YEAR	SHEET No.	TOTAL SHEETS
3	FLA.	55020-2501		1	

CITY OF TALLAHASSEE

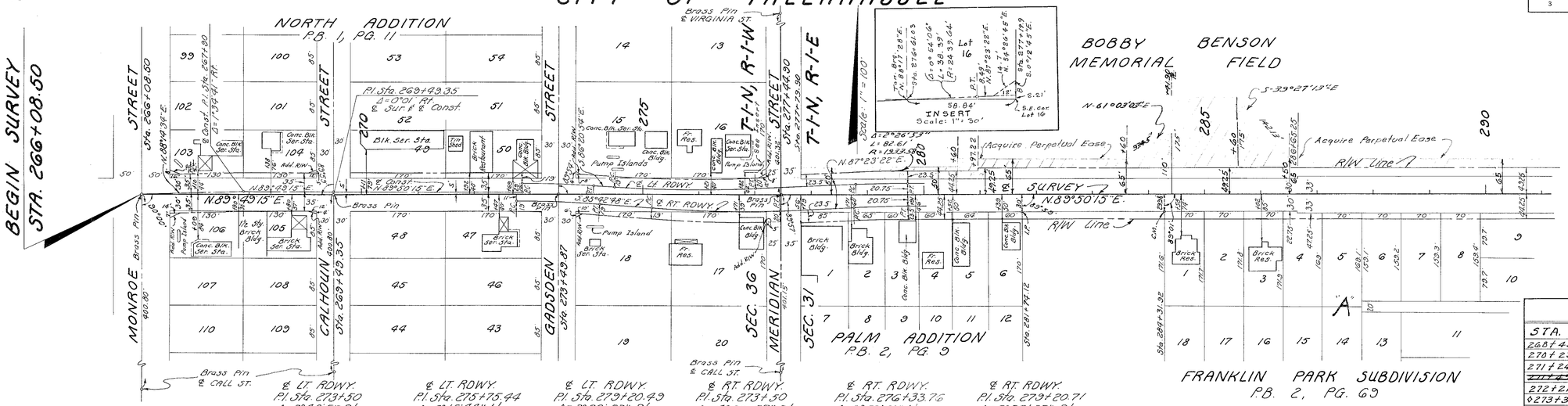

POWER POLES

STA.	RT.	LT.	STA.	RT.	LT.
268+43		24'	310+12		27'
270+23		23'	312+37	55'	
271+24		23'	312+40		25'
~~271+43~~	~~75'~~		313+67		26'
272+21		24'	314+93		25'
273+30	22'		316+31		27'
273+79		22.5'	317+51		26'
275+45	16'		318+80		25'
276+48	16'		319+90	24'	
277+71		25'	320+88		25'
277+84		29'	321+03		25'
278+89		23'	322+12		25'
279+06		17'	323+73	32'	
280+00		23'	325+21		27'
281+41		23'	327+57	33'	
282+23		16'	328+82		26'
282+88		22'	330+37		25'
284+24		22'	331+82		25'
285+67		22'	~~333+3~~		~~24'~~
287+14		22'	334+37	30'	
288+68		22'	334+70		26'
290+09		22'	274+80		22'
291+56		23'	276+35		22'
295+35	32'		293+01	34'	
296+36	48'		293+05		22'
296+81		37'	293+34		45'
298+07		43'	294+42		24'
298+29	23'		296+28		22'
300+21		23'	297+80	56'	
300+59		39'	299+10	60'	
301+83	70'		300+47	65'	
302+16		24'	324+14		27'
303+78		65'	★325+86		24'
304+17		24'	326+69		26'
306+06		25'	327+61	26'	
308+10		26'	★328+00	32'	

OWNER: CITY OF TALLAHASSEE
★ CABLEVISION OF FLORIDA
◇ Tall. Cablevision, Inc.

CITY OF TALLAHASSEE

CURVE DATA E. TENN. ST.
P.I. Sta. 1+23.50
Δ=86°30' Rt.
D=107°05'42"
T=50.33'
L=80.77'
R=53.50'
P.C. Sta. 0+73.17
P.T. Sta. 1+53.94

& SURVEY
P.I. Sta. 297+90.99
Δ=22°26' Lt.
D=2°00'
T=568.14'
L=1121.67'
R=2864.93'
P.C. Sta. 292+22.85
P.T. Sta. 303+44.52

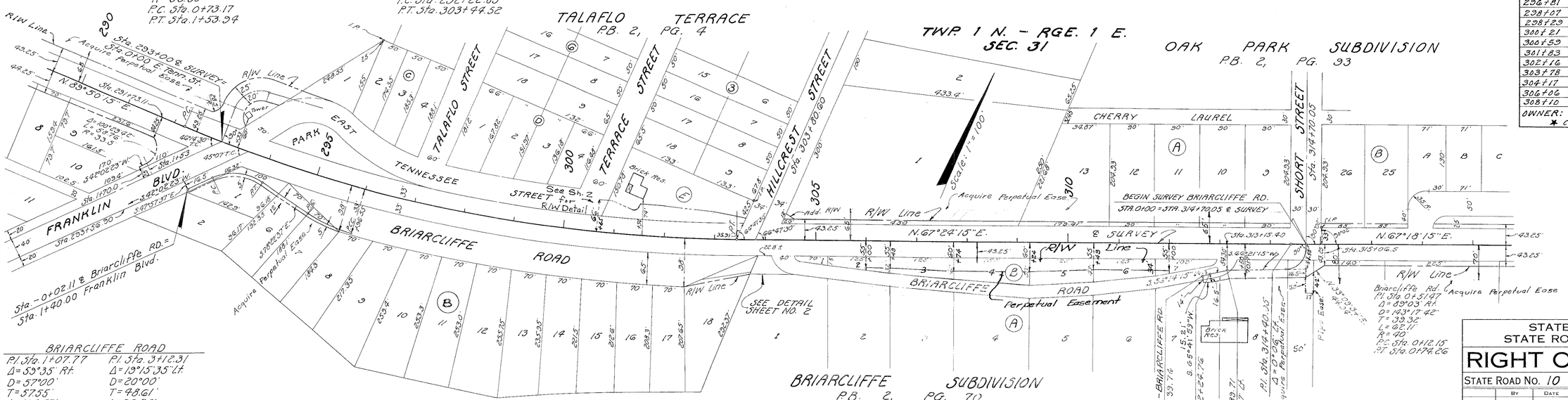

BRIARCLIFFE ROAD

P.I. Sta. 1+07.77	P.I. Sta. 3+12.31
Δ=59°35' Rt.	Δ=19°15'35" Lt.
D=57°00'	D=20°00'
T=57.55'	T=98.61'
L=104.53'	L=196.30'
R=100.52'	R=286.48'
P.C. Sta. 0+50.22	P.C. Sta. 2+63.70
P.T. Sta. 1+54.75	P.C.C. Sta. 3+60.00

	DFE	J.W.C.-W.C.S.	1-30-67
Rev. Perpetual Ease	H.T.R.	H.T.R.	10-29-66
Perpetual Ease	J.M.C.	J.M.C.	8-22-66
Utility Poles	J.O.-T.O.H.	J.O.-T.O.H.	5-3-66
	J.H.P.	J.H.P.	6-27-61
	J.H.P.	J.H.P.	6-13-61
REVISION	BY		DATE

STATE OF FLORIDA
STATE ROAD DEPARTMENT

RIGHT OF WAY MAP

STATE ROAD No. 10 LEON COUNTY

	BY	DATE	APPROVED BY	DATE
DRAWN	H.T.R.	2-61	S. P. Deet	DISTRICT ENGINEER
TRACED	H.T.R.	2-61	Maynard Lewis for	ENGINEER OF RIGHTS OF WAY
CHECKED			A.C. Porch	STATE HIGHWAY ENGINEER
COMPARED			2-14-61	
INDEXED				

SECTION 55020-2501 SHEET 1 OF

FED. ROAD DIV. No.	STATE	SEC. AND JOB No.	FISCAL YEAR	SHEET No.	TOTAL SHEETS
3	FLA.	55020-2501		2	

CITY OF TALLAHASSEE

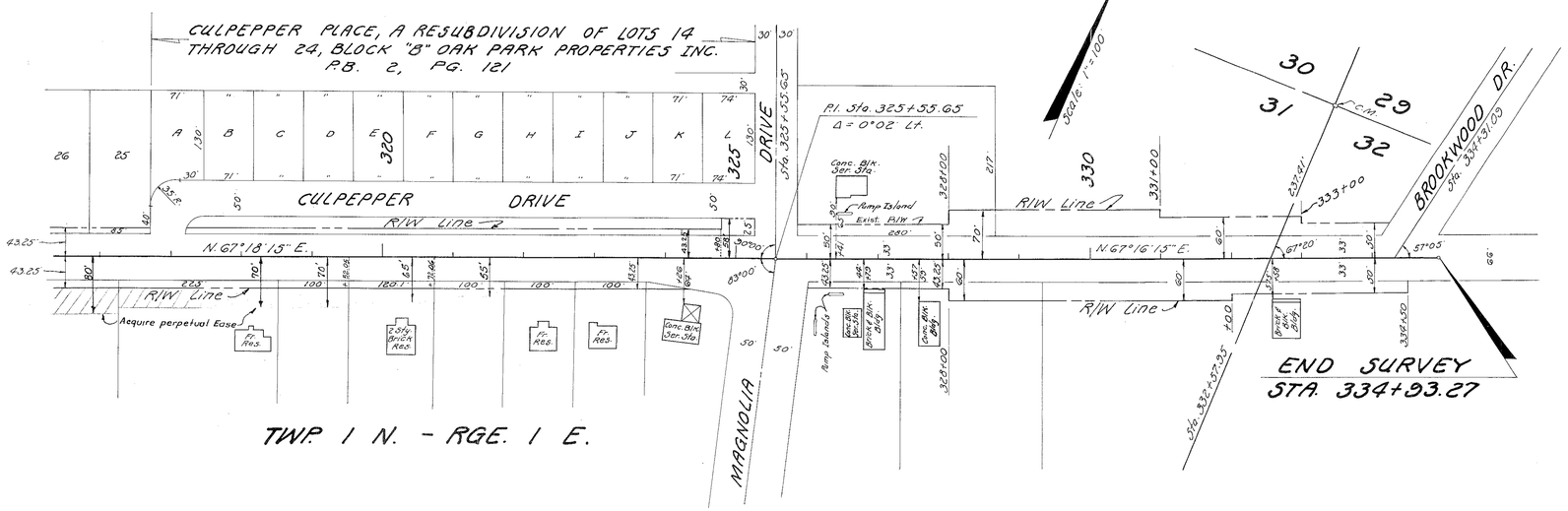

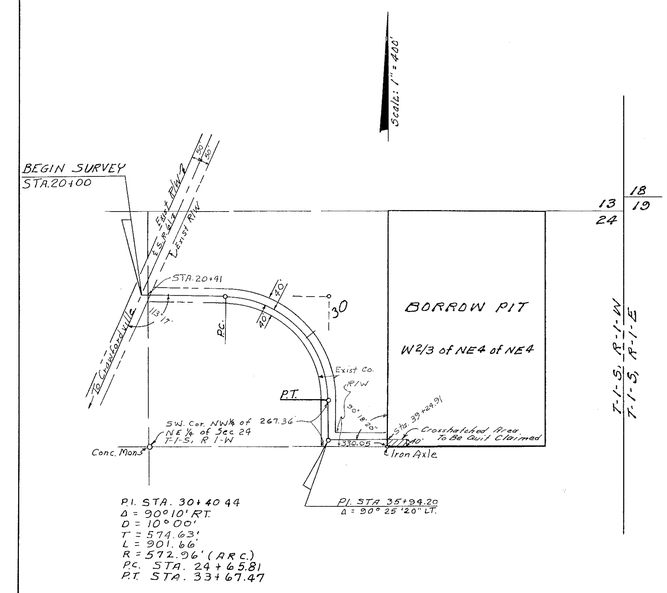

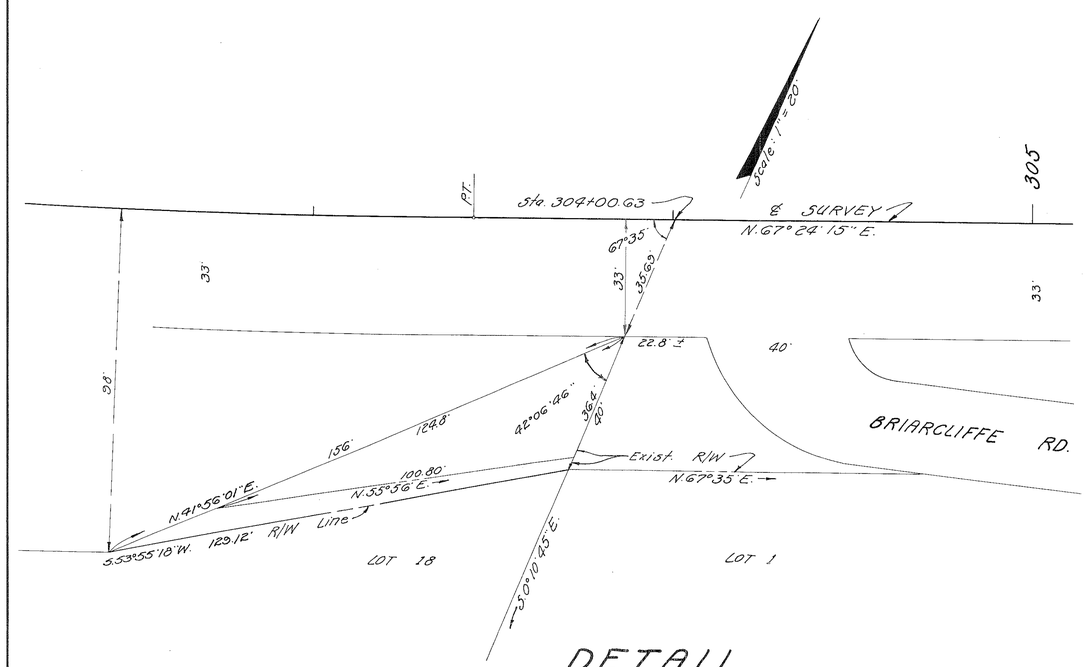

DETAIL

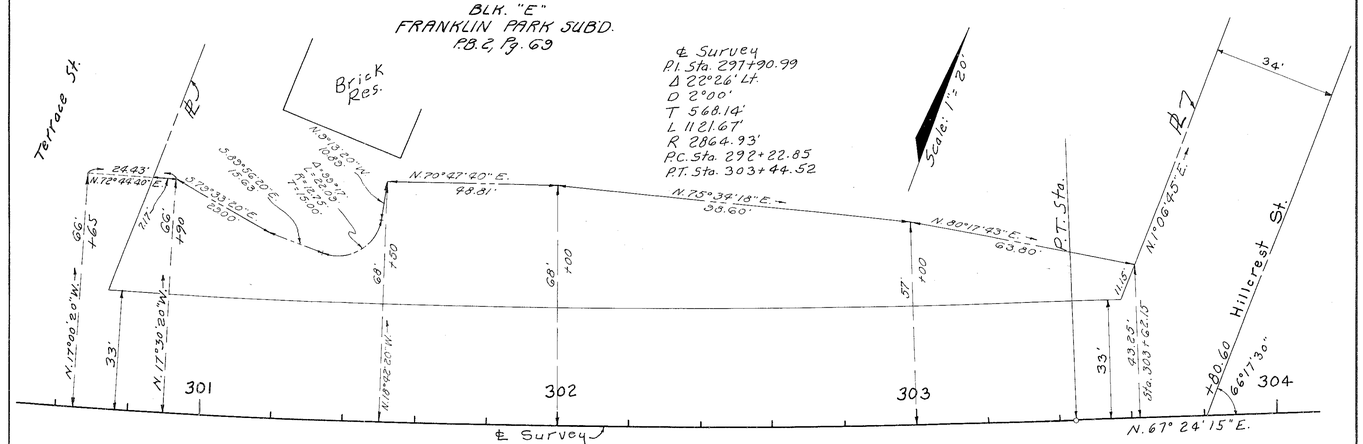

DETAIL

Revision	By	Date
Quit Claimed Area	F.A. - WPK	11-18-75
Stations	J.D. - MHC	7-5-61
	JMC - MHC	12-16-66
	JMC - T.D.W.	11-16-66
	T.D.W.	3-30-66
	H.T.R.	9-19-66
	J.M.C.	9-7-66
Perpetual Ease	J.M.C.	8-22-66
Exist. R/W	J.H.P.	7-19-61
R/W Line	H.T.R.	5-15-61
Detail	J.H.P.	4-28-61

STATE OF FLORIDA
STATE ROAD DEPARTMENT

RIGHT OF WAY MAP

STATE ROAD No. 10 LEON COUNTY

	By	Date	Approved By	Date
Drawn	H.T.R.	2-61	S. L. Dent — District Engineer	
Traced	H.T.R.	2-61		
Checked			Engineer of Rights of Way	
Compared			A. C. Church — State Highway Engineer	2-14-61
Indexed				

SECTION. 55020-2501 SHEET 2 OF

FED. ROAD DIV. No.	STATE	PROJECT No.	FISCAL YEAR	SHEET No.
3	FLA.	55020-2501	65	3

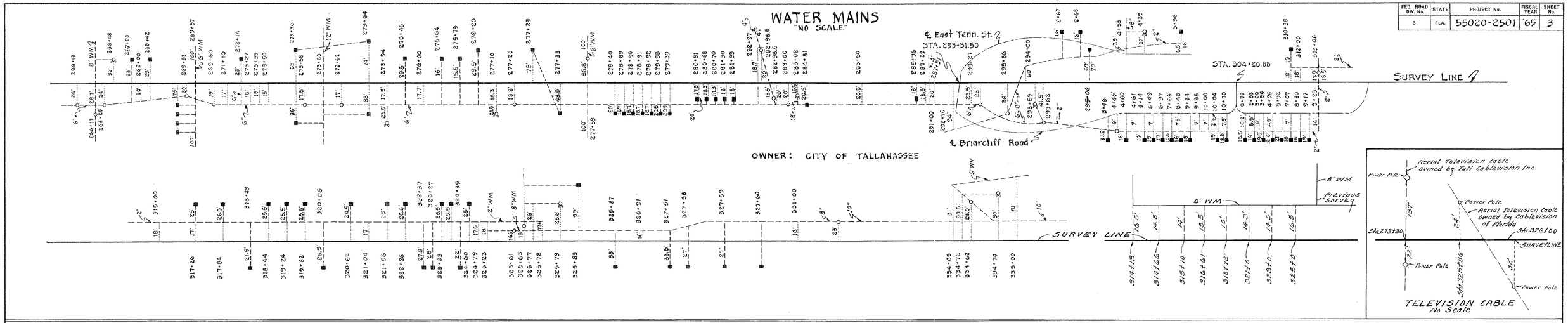

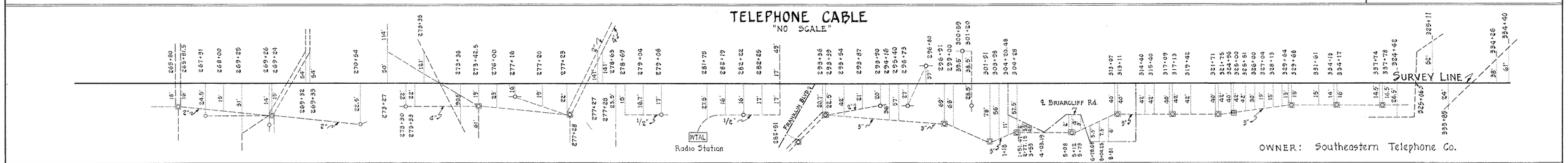

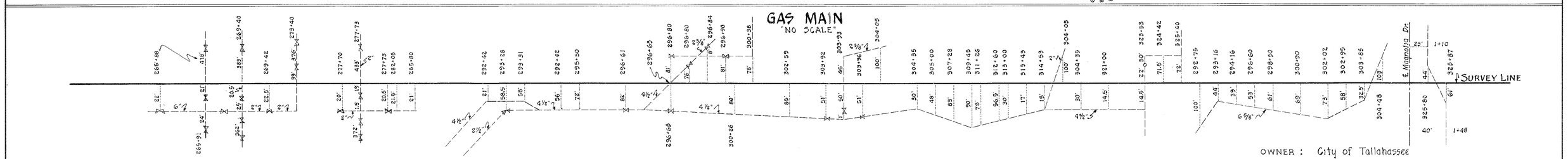

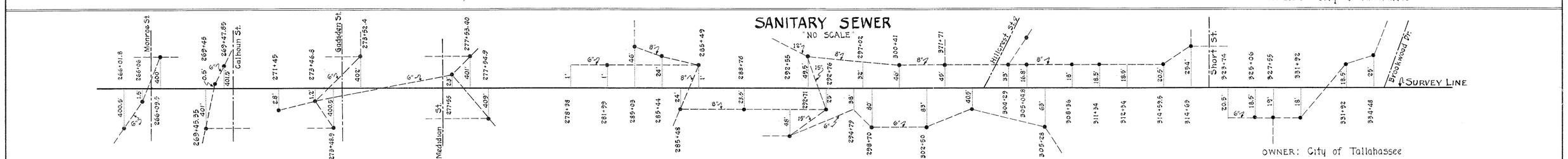

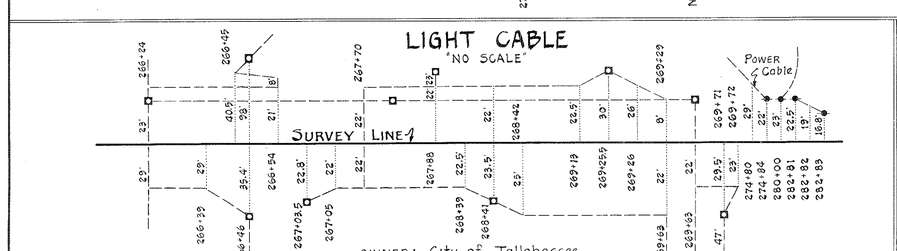

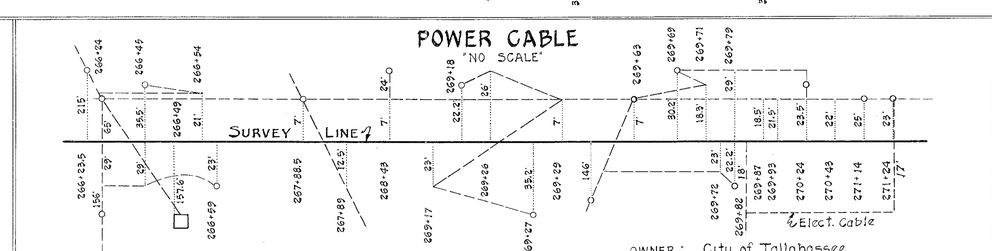

STATE OF FLORIDA
STATE ROAD DEPARTMENT

RIGHT OF WAY MAP

STATE ROAD No. 10 LEON COUNTY

	BY	DATE	APPROVED BY	DATE
DRAWN	BW	2-22-66		
TRACED			DISTRICT ENGINEER	
CHECKED				
COMPARED			ENGINEER OF RIGHTS OF WAY	
INDEXED			STATE HIGHWAY ENGINEER	

REVISION	BY	DATE
Water Main	O.F.E.-T.D.W.	8-18-66
Power Poles on Cable	J.D.-T.D.W.	5-3-66
Television Cable	J.M.C.-T.D.W.	4-12-66

SECTION 55020-2501 SHEET 3 OF 3

MONROE ST. EAST TO MAGNOLIA DR.