FED. ROAD DIV. No.	STATE	PROJECT No.	FISCAL YEAR	SHEET No.
3	FLA.	U-042-1(6)	'61	1

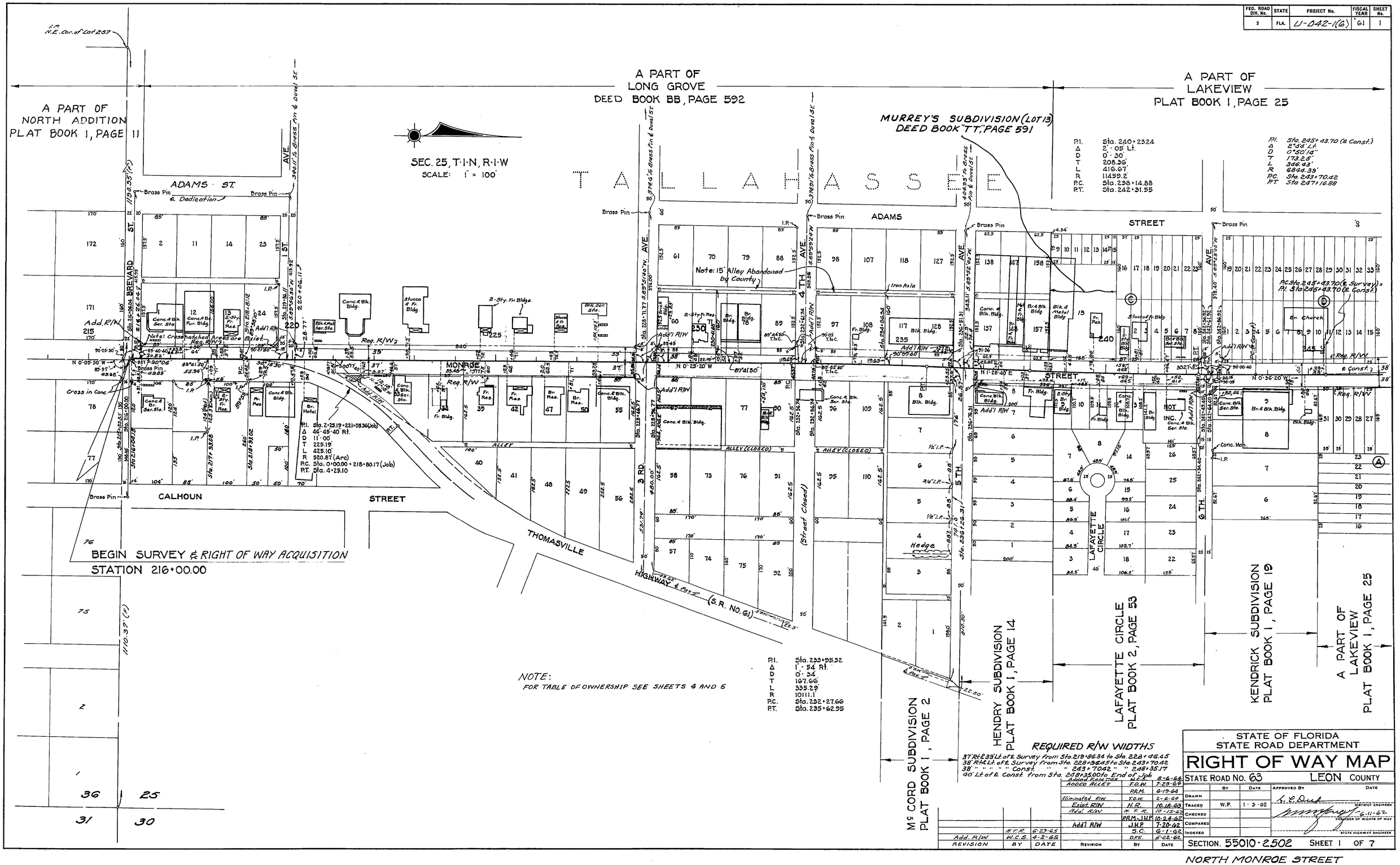

REQUIRED R/W WIDTHS

37' Rt. & 39' Lt. of ℄ Survey from Sta. 219+86.34 to Sta. 228+46.45
38' Rt. & Lt. of ℄ Survey from Sta. 228+96.45 to Sta. 243+70.42
38' " " " " Const. " " 243+70.42 " " 248+35.17
40' Lt. of ℄ Const. from Sta. 248+35.00 to End of Job

REVISION	BY	DATE
	H.T.R.	6-23-65
Add. R/W	W.C.S.	4-2-65

REVISION	BY	DATE
Added Field Ties	W.C.S.	8-6-64
ADDED ALLEY	T.O.W.	7-23-64
	P.R.M.	6-19-64
Eliminated R/W	T.O.W.	2-6-64
Exist. R/W	H.R.	10-18-63
Add. R/W	H.T.R.	10-15-63
	P.R.M.-J.H.P.	10-24-62
Add'l R/W	J.H.P.	7-20-62
	S.C.	6-1-62
	D.F.E.	5-22-62

STATE OF FLORIDA
STATE ROAD DEPARTMENT

RIGHT OF WAY MAP

STATE ROAD NO. 63 LEON COUNTY

	BY	DATE	APPROVED BY	DATE
DRAWN				
TRACED	W.P.	1-3-62	DISTRICT ENGINEER	
CHECKED			6-11-62	
COMPARED			ENGINEER OF RIGHTS OF WAY	
INDEXED			STATE HIGHWAY ENGINEER	

SECTION. 55010-2502 SHEET 1 OF 7

NORTH MONROE STREET

FED. ROAD DIV. No.	STATE	PROJECT No.	FISCAL YEAR	SHEET No.
3	FLA.	U-042-1(6)	61	2

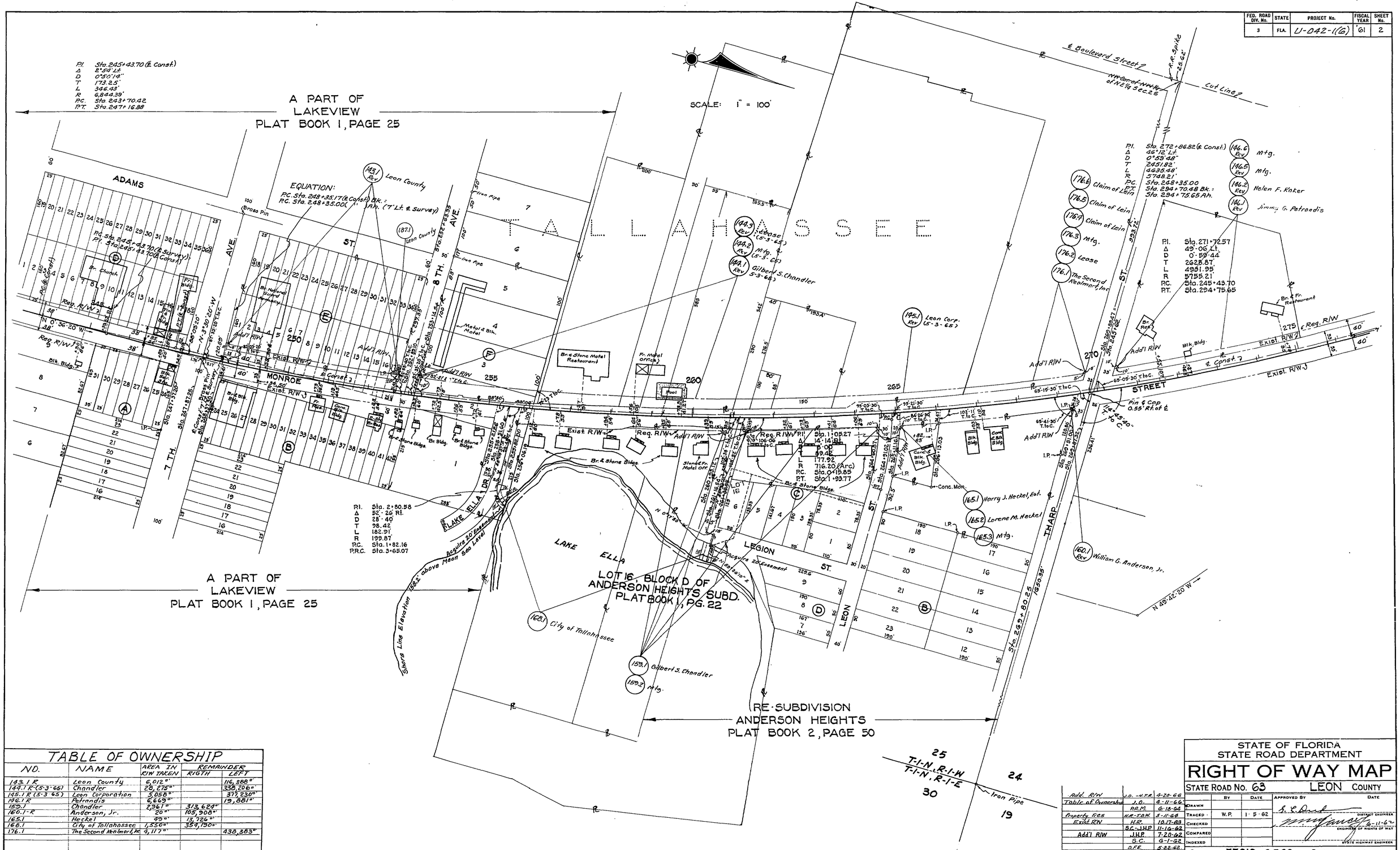

TABLE OF OWNERSHIP

NO.	NAME	AREA IN R/W TAKEN	REMAINDER RIGTH	REMAINDER LEFT
143.1 R	Leon County	6,012 ±ft²		116,388 ±ft²
144.1 R (5-3-65)	Chandler	28,275 ±ft²		338,206 ±ft²
145.1 R (5-3-65)	Leon Corporation	5,058 ±ft²		371,230 ±ft²
146.1 R	Patrandis	6,669 ±ft²		19,881 ±ft²
159.1	Chandler	2,961 ±ft²	313,624 ±ft²	
160.1-R	Anderson, Jr.	20 ±ft²	105,908 ±ft²	
165.1	Heckel	49 ±ft²	13,724 ±ft²	
168.1	City of Tallahassee	1,550 ±ft²	354,190 ±ft²	
176.1	The Second Realmor, Inc.	9,117 ±ft²		438,383 ±ft²

REVISION	BY	DATE
Add. R/W	J.O.-N.F.R.	4-20-66
Table of Ownership	J.O.	4-11-66
	R.R.M.	6-15-66
Property lines	M.R.-T.R.M.	5-11-66
Exist. R/W	H.R.	10-17-68
	S.C.-J.H.P.	11-16-62
Add'l R/W	J.H.P.	7-20-62
	S.C.	6-1-62
	D.F.E.	5-22-62

STATE OF FLORIDA
STATE ROAD DEPARTMENT

RIGHT OF WAY MAP

STATE ROAD No. 63 LEON COUNTY

	BY	DATE
DRAWN		
TRACED	W.P.	1-5-62
CHECKED		
COMPARED		
INDEXED		

APPROVED BY — DATE
DISTRICT ENGINEER
6-11-62
ENGINEER OF RIGHTS OF WAY
STATE HIGHWAY ENGINEER

SECTION 55010-2502 SHEET 2 OF 7

NORTH MONROE STREET

FED. ROAD DIV. No.	STATE	PROJECT No.	FISCAL YEAR	SHEET No.
3	FLA.	U-042-1(6)	'61	3

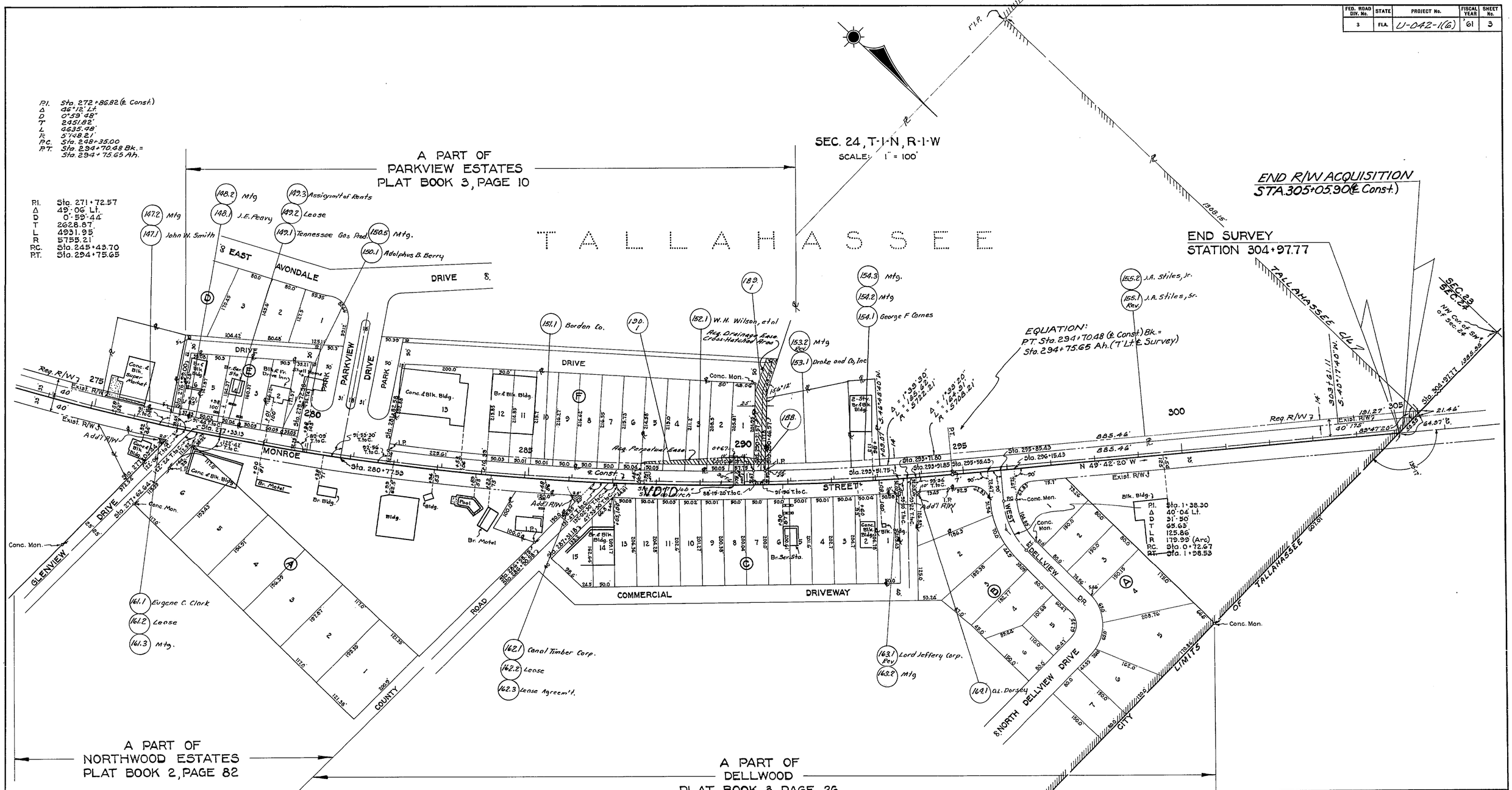

TABLE OF OWNERSHIP				
NO.	NAME	AREA IN R/W TAKEN	REMAINDER RIGTH	REMAINDER LEFT
147.1	Smith	2,240 □'		26,880 □'
148.1	Peavy	530 □'		4,980 □'
149.1	Tennessee Gas Production	2,100 □'		21,600 □'
150.1	Berry	1,190 □'		13,600 □'
151.1	The Borden Co.	8,064 □'		102,876 □'
152.1	Wilson	3,612 □'		49,728 □'
153.1	Drake and Co. Inc.	2,772 □'		33,132 □'
154.1	Carnes	882 □'		11,718 □'
155.1 R	Stiles, Sr.	17,424 □'		195,852 □'
161.1	Clark	135 □'	9,015 □'	
162.1	Canal Timber Corp.	198 □'	14,177 □'	
163.1 R	Lord Jeffery Corp.	50 □'	10,350 □'	
164.1	Dorsey	50 □'	16,950 □'	

TABLE OF OWNERSHIPS				
NUMBER	NAME	AREA IN R/W TAKEN	REMAINDER RIGHT	REMAINDER LEFT
188.1	Wilson	350 □'		49,378 □'
189.1	Wilson	6,225 □' EASE. ONLY SEE PAR. 188.1		
190.1	Wilson	2,966 □' EASE. ONLY SEE PAR. 188.1		

REVISION	BY	DATE
Cross-Hatched	J.O.-J.H.P.	11-23-66
Prop. Ties	W.C.S.	4-28-66
Table of Ownership	J.D.	4-12-66
City limits	H.R.-T.O.W.	5-11-64
	J.H.P.	8-28-62
Add'l R/W	J.H.P.	7-20-62
	S.C.	6-1-62

STATE OF FLORIDA
STATE ROAD DEPARTMENT

RIGHT OF WAY MAP

STATE ROAD No. 63 LEON COUNTY

	BY	DATE
DRAWN		
TRACED	W.P.	1-9-62
CHECKED		
COMPARED		
INDEXED		

APPROVED BY — DATE
DISTRICT ENGINEER
6-11-62
ENGINEER OF RIGHTS OF WAY
STATE HIGHWAY ENGINEER

SECTION. 55010-2502 SHEET 3 OF 7

NORTH MONROE STREET

FED. ROAD DIV. No.	STATE	PROJECT No.	FISCAL YEAR	SHEET No.
3	FLA.	U-042-1(6)		4

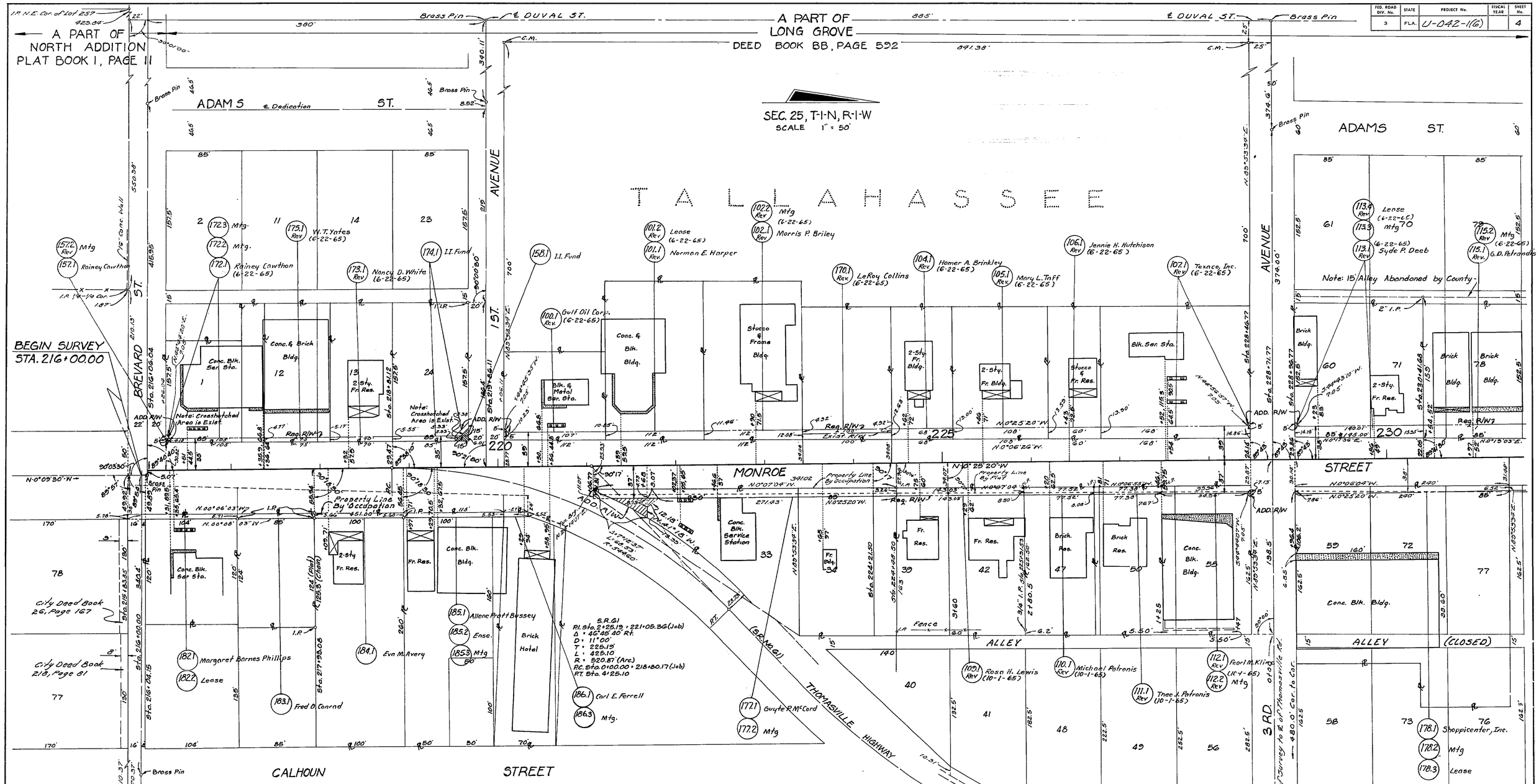

TABLE OF OWNERSHIP

NO.	NAME	AREA IN R/W TAKEN	REMAINDER RIGHT	REMAINDER LEFT	NO.	NAME	AREA IN R/W TAKEN	REMAINDER RIGHT	REMAINDER LEFT
100.1R (6-22-65)	Gulf Oil Corp.	1,193 ▫"		10,007 ▫"	170.1R (6-22-65)	Collins	1,300 ▫"		13,700 ▫"
101.1R (6-22-65)	Harper	1,250 ▫"		18,910 ▫"	172.1R (6-22-65)	Cawthon	302 ▫"		13,298 ▫"
102.1R (6-22-65)	Briley	1,319 ▫"		18,841 ▫"	173.1R (6-22-65)	White	375 ▫"		10,650 ▫"
104.1R (6-22-65)	Brinkley	871 ▫"		9,329 ▫"	174.1	I.I. Fund	470 ▫"		12,805 ▫"
105.1R (6-22-65)	Taff	1,436 ▫"		14,764 ▫"	175.1R (6-22-65)	Yates	373 ▫"		11,440 ▫"
106.1R (6-22-65)	Hutchison	825 ▫"		8,195 ▫"	177.1	McCord	3,759 ▫"	48,851 ▫"	
107.1R (6-22-65)	Texaco, Inc.	2,827 ▫"		22,773 ▫"	178.1	Shoppicenter, Inc	1,726 ▫"	51,824 ▫"	
109.1R (10-1-65)	Lewis	1,270 ▫"	22,616 ▫"		182.1	Phillips	712 ▫"	13,480 ▫"	
110.1R (10-1-65)	Patronis	643 ▫"	12,303 ▫"		183.1	Conrad	483 ▫"	10,182 ▫"	
111.1R (10-1-65)	Patronis	610 ▫"	12,312 ▫"		184.1	Avery	563 ▫"	25,997 ▫"	
112.1R (10-1-65)	Klein	740 ▫"	15,953 ▫"		185.1	Bussey	690 ▫"	23,901 ▫"	
113.1R (6-22-65)	Deeb	2,193 ▫"		19,920 ▫"	186.1	Ferrell	195 ▫"	18,051 ▫"	
115.1R (6-22-65)	Petrandis	3,359 ▫"		26,379 ▫"					
157.1	Cawthon	12.5 ▫"		13,700 ▫"					
158.1	I.I. Fund	112.5 ▫"		13,275 ▫"					

REVISION	BY	DATE	REVISION	BY	DATE
Table of Ownership	JB	2-6-66			
	G.U.M.-W.L.S.	1-31-66			
	F.R.M.-T.R.W.	3-30-65	Field Ties	T.D.W.	8-6-64
	H.T.R.	5-22-65	ADDED ALLEY	T.D.W.	7-23-64
	H.T.R.	6-23-65	Removed R/W Line	T.D.W.	7-16-64
Add. R/W	W.C.S.	4-2-65	Dele. Add. R/W	B.W.-Jones	7-10-64

STATE OF FLORIDA
STATE ROAD DEPARTMENT

RIGHT OF WAY MAP

STATE ROAD No. 63 LEON COUNTY

	BY	DATE	APPROVED BY	DATE
DRAWN	S.C.	6-5-64	E.E. Dorp	DISTRICT ENGINEER
TRACED	P.R.M.	6-10-64		ENGINEER OF RIGHTS OF WAY
CHECKED				
COMPARED				STATE HIGHWAY ENGINEER
INDEXED				

SECTION 55010-2502 SHEET 4 OF 7

NORTH MONROE STREET

FED. ROAD DIV. No.	STATE	PROJECT No.	FISCAL YEAR	SHEET No.
3	FLA.	U-042-1(6)		5

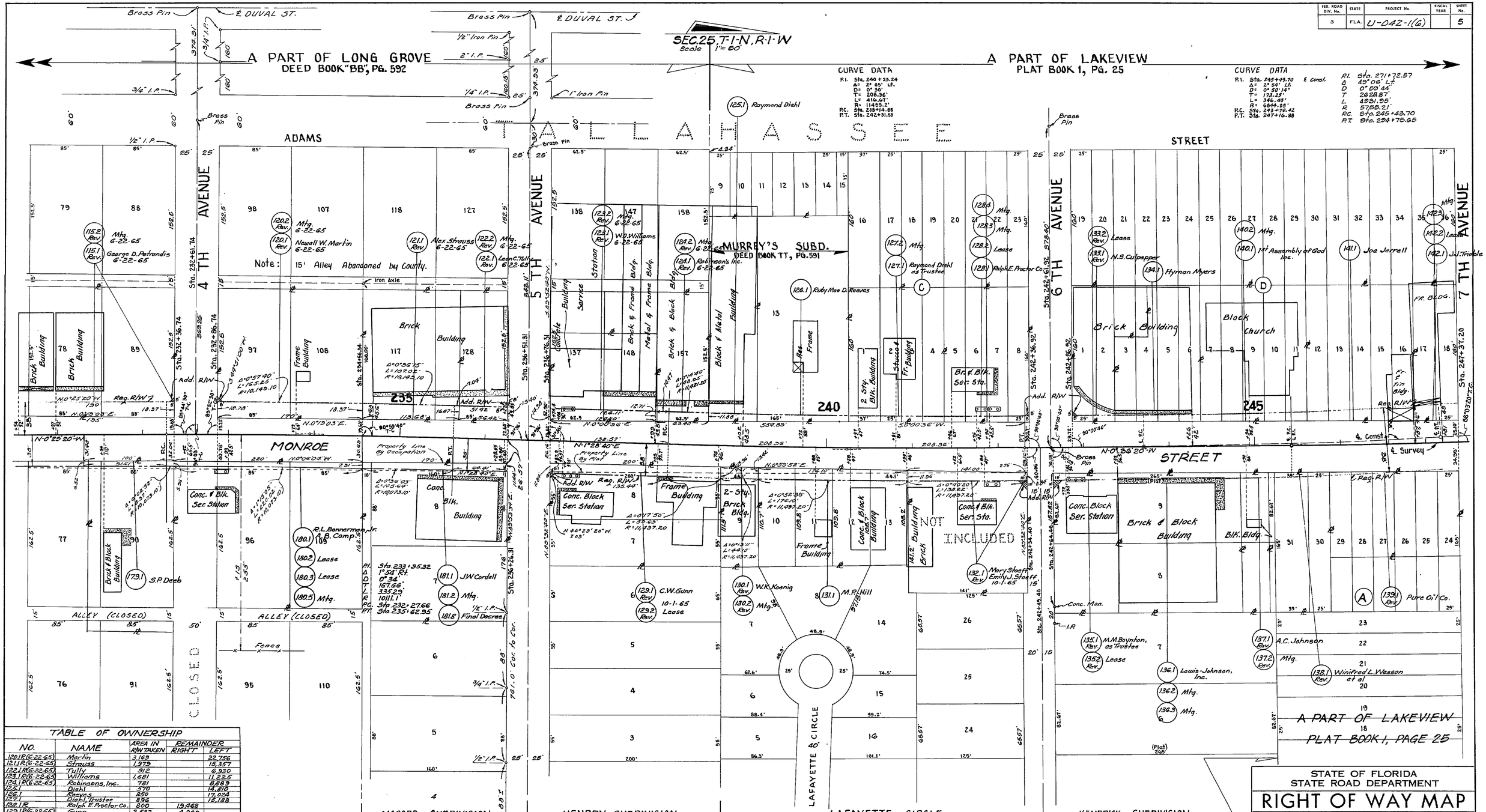

TABLE OF OWNERSHIP

NO.	NAME	AREA IN R/W TAKEN	REMAINDER RIGHT	REMAINDER LEFT
120.1R(6-22-65)	Martin	3,169		22,756
121.1R(6-22-65)	Strauss	1,979		15,357
122.1R(6-22-65)	Tully	912		6,530
123.1R(6-22-65)	Williams	1,681		11,225
124.1R(6-22-65)	Robinsons, Inc.	781		8,889
125.1	Diehl	570		14,810
126.1	Reaves	850		17,024
127.1	Diehl, Trustee	896		15,188
128.1R	Ralph E. Proctor Co.	800	13,468	
129.1R(6-22-65)	Gunn	2,532	4,260	
130.1R	Koenig	591	17,078	
131.1	Hill	2,117	18,486	
132.1R(10-1-65)	Stoeff	1,536		7,599
133.1R	Culpepper	423.5		12,750
134.1	Myers	859	11,788	
135.1R	Boynton as Trustee	613	22,824	
136.1	Lewis-Johnson, Inc.	936	5,379	
137.1R	Johnson	151	11,239	
138.1R	Wesson	281	14,562	
139.1R	Pure Oil Co.	438		18,625
140.1	1st Assembly of God, Inc.	1,375		18,250
141.1	Jerrell	1,750		7,075

NO.	NAME	AREA IN R/W TAKEN	REMAINDER RIGHT	REMAINDER LEFT
142.1	Trimble	925		7,075
179.1	Deeb	624	19,376	
180.1	Bannerman, Jr.	1,371	34,379	
181.1	Cordell	1,566	30,054	

REVISION	BY	DATE
	D.F.E.-R.T.R.	9-30-66
	F.R.M.-T.O.W.	10-5-65
	H.T.R.	9-29-65
	H.T.R.	6-23-65
Removed R/W Line	S.C.-T.O.W.	3-26-65
Field Trs	H.T.R.	8-6-64
ADDED ALLEY	T.O.W.	7-23-64
Added Bldg. (Sta. 242)	T.O.W.	7-16-64

STATE OF FLORIDA
STATE ROAD DEPARTMENT

RIGHT OF WAY MAP

STATE ROAD No. 63 LEON COUNTY

	BY	DATE	APPROVED BY	DATE
DRAWN	S.C.	6-11-64	R. P. Dunn	
TRACED	B.W.	6-16-64	DISTRICT ENGINEER	
CHECKED				
COMPARED			ENGINEER OF RIGHTS OF WAY	
INDEXED			STATE HIGHWAY ENGINEER	

SECTION 55010-2502 SHEET 5 OF 7

FED. ROAD DIV. No.	STATE	PROJECT No.	FISCAL YEAR	SHEET No.
3	FLA.	U-042-1(6)	'64	6

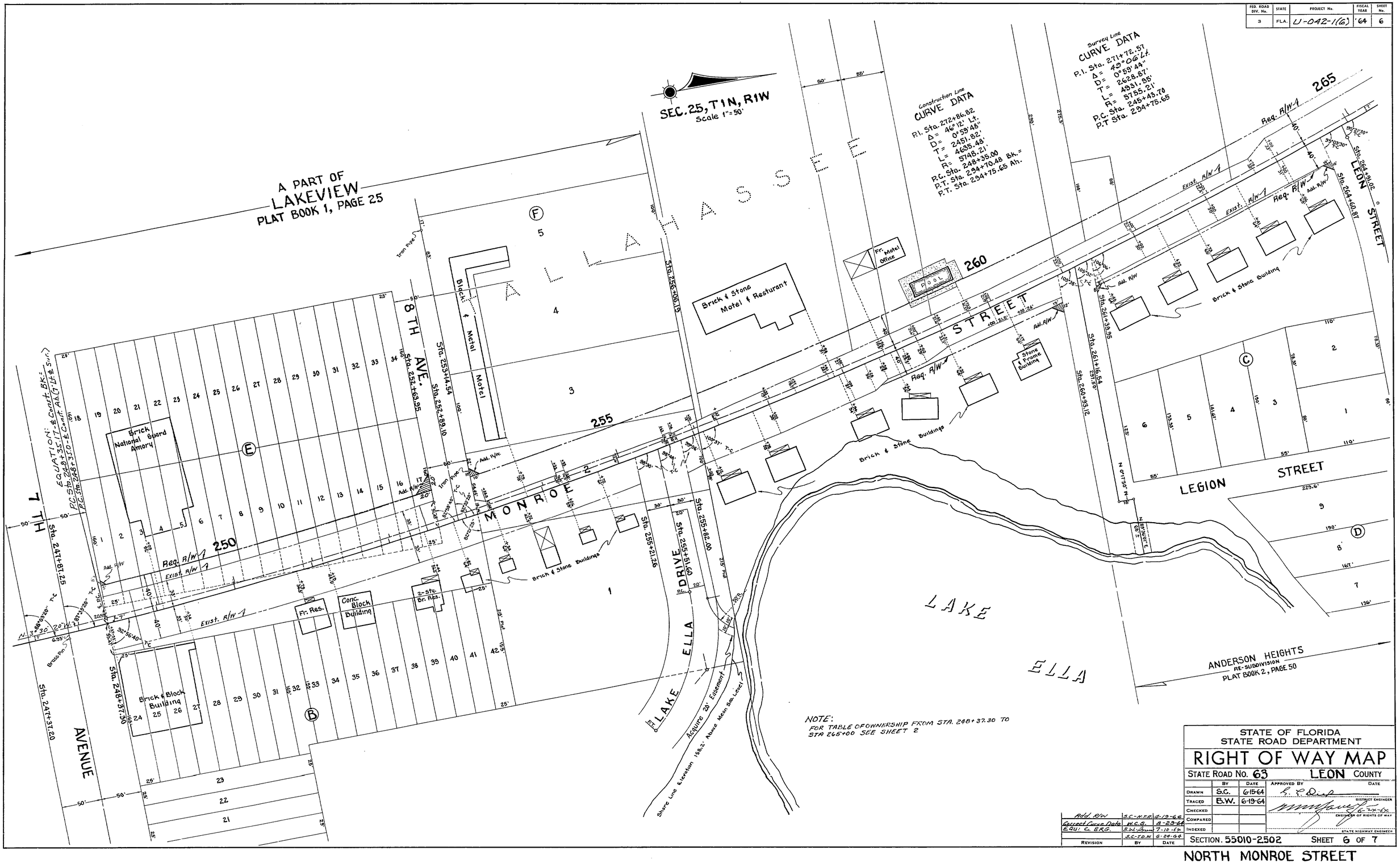

NOTE:
FOR TABLE OF OWNERSHIP FROM STA. 248+37.30 TO STA 265+00 SEE SHEET 2

REVISION	BY	DATE
Add R/W	S.C.-N.T.R.	6-19-64
Correct Curve Data	W.C.S.	8-29-64
EQU: & BRG.	B.W.	7-10-64
	S.C.-T.D.W.	6-29-64

STATE OF FLORIDA
STATE ROAD DEPARTMENT

RIGHT OF WAY MAP

STATE ROAD No. 63 LEON COUNTY

	BY	DATE	APPROVED BY	DATE
DRAWN	S.C.	6-15-64		
TRACED	B.W.	6-19-64	DISTRICT ENGINEER	
CHECKED				
COMPARED			ENGINEER OF RIGHTS OF WAY	
INDEXED			STATE HIGHWAY ENGINEER	

SECTION. 55010-2502 SHEET 6 OF 7

NORTH MONROE STREET

FED. ROAD DIV. No.	STATE	PROJECT No.	FISCAL YEAR	SHEET No.
3	FLA.	U-042-1(6)		7

DETAIL OF TELEPHONE CABLES
NO SCALE

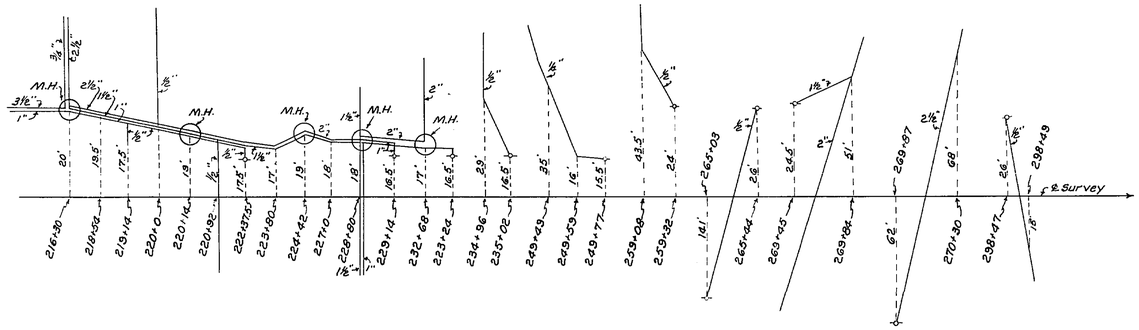

DETAIL OF POWER CABLES
NO SCALE

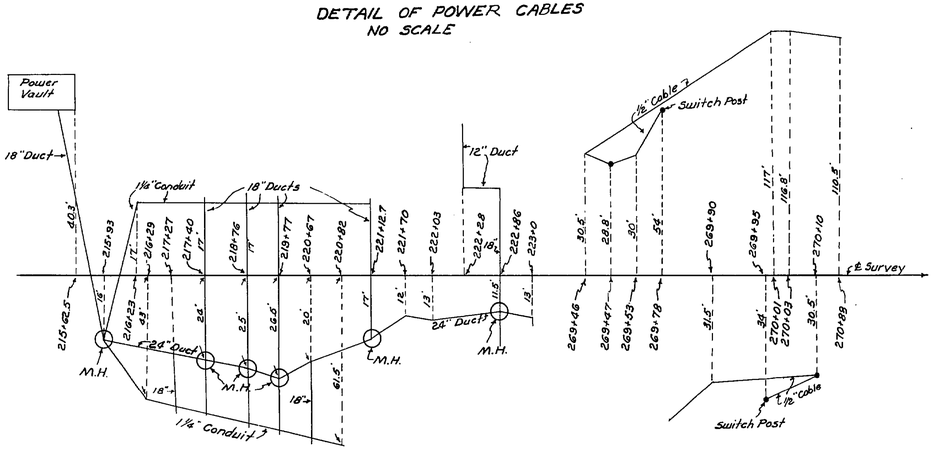

DETAIL OF GAS MAINS
NO SCALE
OWNER - City of Tallahassee

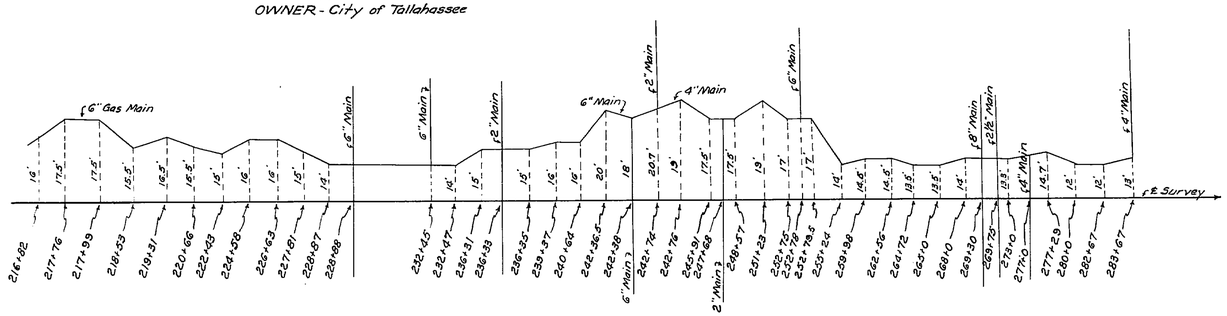

UTILITY POLES

POWER*

STATION	RT.	LT.	STATION	RT.	LT.	STATION	RT.	LT.
221+49	18'		248+23		26'	288+54	32'	
222+86	17'		249+89	19'		288+88		35'
224+30	16.7'		251+12	17.5'		289+51	32'	
225+72	16.5'		252+65	18'		292+48	31'	28'
226+14		15.6'	253+61	19.5'		294+47	32'	
227+05	16.5'		254+69	23'		295+51	32'	
228+48	18.5'		255+64	27'		297+47	32'	
229+77	16.5'		255+68		18.5'	299+54	31'	
230+84	16.5'		256+42	26'		300+50	32'	
230+96	16.5'		257+21	24'		301+47	32'	
232+34	16'		258+06	24'		303+51	31'	
234+06		17'	258+54	24.5'				
234+54	16.5'		259+30	23'				
236+24	17.5'		261+27	22'				
237+61	16.7'		262+39	22'				
238+12		16.5'	263+51	22'				
239+04	17'		263+79		23'			
239+08	16.6'		264+65	23'				
239+14	16.5'		264+72		30'			
239+33		16.5'	265+87		23'			
240+48	17'		267+07	23'				
240+58		16.5'	268+29	30'				
242+21	17.5'		275+13		26'			
243+39	17'		277+37		23'			
244+80	17'		277+52	31'				
245+61		17'	279+91		23'			
245+90	16.5'		281+42	23'				
245+95	16.5'		283+57	32'				
246+02	16.5'		283+84		40'			
246+86		16'	283+84		46'			
247+49	17.8'		286+12	30'				
248+18	20'		286+78		27'			

TELEPHONE®

STATION	RT.	LT.	STATION	RT.	LT.	STATION	RT.	LT.
220+68		16.5'	253+60		14'	279+91		23'
220+72		16.5'	253+61	19.5'		283+15		27'
222+37		17'	254+69	23'		284+61		25'
222+86	17'		254+81		17.5'	286+07		27'
223+67		16.5'	255+64	27'		286+12	30'	
224+30		16.7'	255+68		18.5'	286+43		27'
226+17		16.7'	256+10		32'	287+40		26'
227+29		17'	256+31	24'		288+54	32'	
228+26		16.6'	256+32		17'	289+51	32'	
229+14		17'	257+21	24'		289+87		31'
230+23		17'	257+62		23'	291+68		31'
231+38		17'	258+30	23'		292+48	31'	28'
232+18		17'	259+33'		24'	295+08		26'
233+23		17'	260+05	23'		296+77		26'
233+65	16.5'		260+86		27'	298+40		27'
234+06		17'	262+73	22'	26'	300+16		27'
235+01		16'	263+79		29'	301+86		27'
236+78		17'	264+81		28'	303+54		27'
238+12		16.5'	265+44		26'			
239+33		16.5'	265+87	29'				
240+58		16.5'	266+13		25'			
241+89		17'	266+15	26'				
242+92		16'	267+07	29'				
244+42		16.5'	267+84		28'			
246+96		16'	269+45		24'			
247+49	17.8'		271+23		27'			
248+42		15'	274+64		25'			
249+78		15.5'	275+13		26'			
251+12	17.5'		276+53		28'			
251+19		14'	277+37		23'			
252+56		15'	278+02		31'			
252+65	18'		278+85		30'			

POWER* - City of Tallahassee
TELEPHONE® - Southeastern Telephone Co.

STATE OF FLORIDA
STATE ROAD DEPARTMENT

RIGHT OF WAY MAP

STATE ROAD No. 63 LEON COUNTY

	By	Date	Approved By	Date
Drawn				
Traced	D.F.E.	5-22-62	G. E. Dunn — District Engineer	
Checked				
Compared				6-11-62 — Engineer of Rights of Way
Indexed				State Highway Engineer

Revision	By	Date

SECTION. 55010-2502 SHEET 7 OF 7

NORTH MONROE STREET