FED. ROAD DIV. No.	STATE	PROJECT No.	FISCAL YEAR	SHEET No.
3	FLA.	55010-2501	61	1

REQUIRED R/W WIDTH

100' Lt. ℄ from Sta. 304+97.77 to Sta. 348+00
130' Lt. ℄ from Sta. 348+00 to Sta. 363+74.40
120' Lt. ℄ from Sta. 363+74.40 to Sta. 386+00
100' Lt. ℄ from Sta. 386+00 to Sta. 396+00
120' Lt. ℄ from Sta. 396+00 to Sta. 405+00
100' Lt. ℄ from Sta. 405+00 to Sta. 523+00
110' Lt. ℄ from Sta. 523+00 to Sta. 536+10.82
100' Lt. ℄ from Sta. 536+10.82 to Sta. 561+00
120' Lt. ℄ from Sta. 561+00 to Sta. 567+00
100' Lt. ℄ from Sta. 567+00 to Sta. 570+00
120' Lt. ℄ from Sta. 570+00 to Sta. 578+00
100' Lt. ℄ from Sta. 578+00 to Sta. 610+12.45±
160' Lt. ℄ from Sta. 624+00 to Sta. 633+44.40
110' Lt. ℄ from Sta. 656+00 to Sta. 660+00
100' Lt. ℄ from Sta. 660+00 to Sta. 671+00
110' Lt. ℄ from Sta. 671+00 to Sta. 679+00
100' Lt. ℄ from Sta. 679+00 to Sta. 707+00
110' Lt. ℄ from Sta. 707+00 to Sta. 721+00
100' Lt. ℄ from Sta. 721+00 to Sta. 734+00
125' Lt. ℄ from Sta. 734+00 to Sta. 739+00
100' Lt. ℄ from Sta. 739+00 to Sta. 740+46.04
50' Rt. ℄ from Sta. 304+97.77 to Sta. 323+47.71
65' Rt. ℄ from Sta. 323+47.71 to Sta. 332+00
50' Rt. ℄ from Sta. 332+00 to Sta. 507+20±
66' Rt. ℄ from Sta. 563+00 to Sta. 567+00
60' Rt. ℄ from Sta. 592+83 to Sta. 610+12.45±
130' Rt. ℄ from Sta. 624+00 to Sta. 626+00
175' Rt. ℄ from Sta. 626+00 to Sta. 630+00
150' Rt. ℄ from Sta. 630+00 to Sta. 631+00
50' Rt. ℄ from Sta. 654+41.55 to Sta. 721+00
60' Rt. ℄ from Sta. 721+00 to Sta. 728+00
50' Rt. ℄ from Sta. 728+00 to Sta. 733+00
85' Rt. ℄ from Sta. 733+00 to Sta. 738+00
50' Rt. ℄ from Sta. 738+00 to Sta. 740+46.04

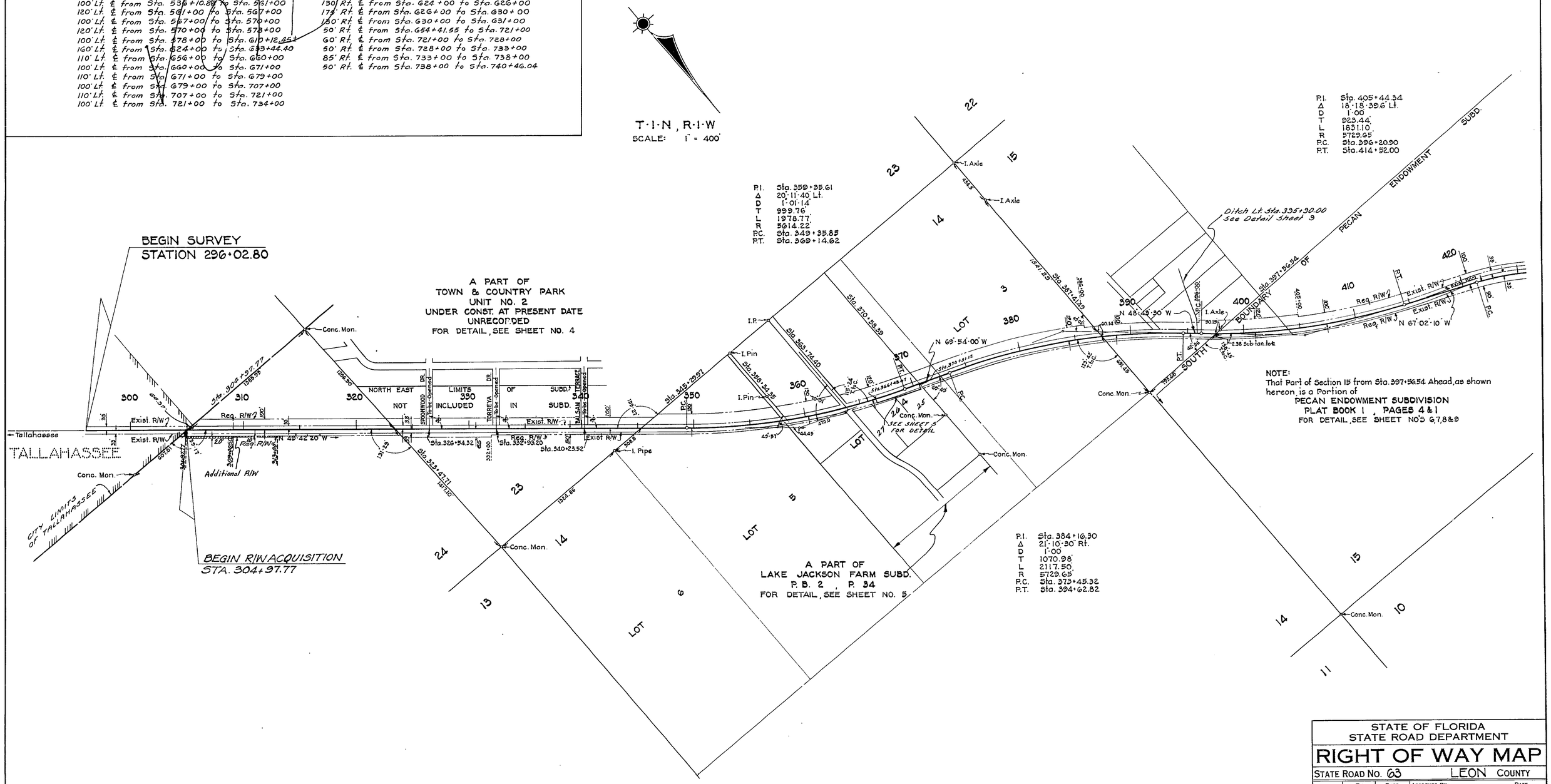

Revision	By	Date
ditch	S.W.-F.D.W.	7-19-65
Remove Ditch	PRM-JHP	1-9-63
	PRM-JHP	11-21-62
	PRM-JHP	8-30-62
	S.C.	7-12-62
	H.R.	6-12-62
	W.P.	2-3-62

STATE OF FLORIDA
STATE ROAD DEPARTMENT

RIGHT OF WAY MAP

STATE ROAD No. 63 LEON COUNTY

	By	Date	Approved By:	Date
Drawn	W.P.	10-20-61		
Traced	W.P.	10-25-61	District Engineer	
Checked				
Compared			Engineer of Rights of Way	
Indexed			State Highway Engineer	

SECTION 55010-2501 SHEET 1 OF 13

TALLAHASSEE TO GADSDEN CO. LINE

FED. ROAD DIV. No.	STATE	PROJECT No.	FISCAL YEAR	SHEET No.
3	FLA.	55010-2501	'61	2

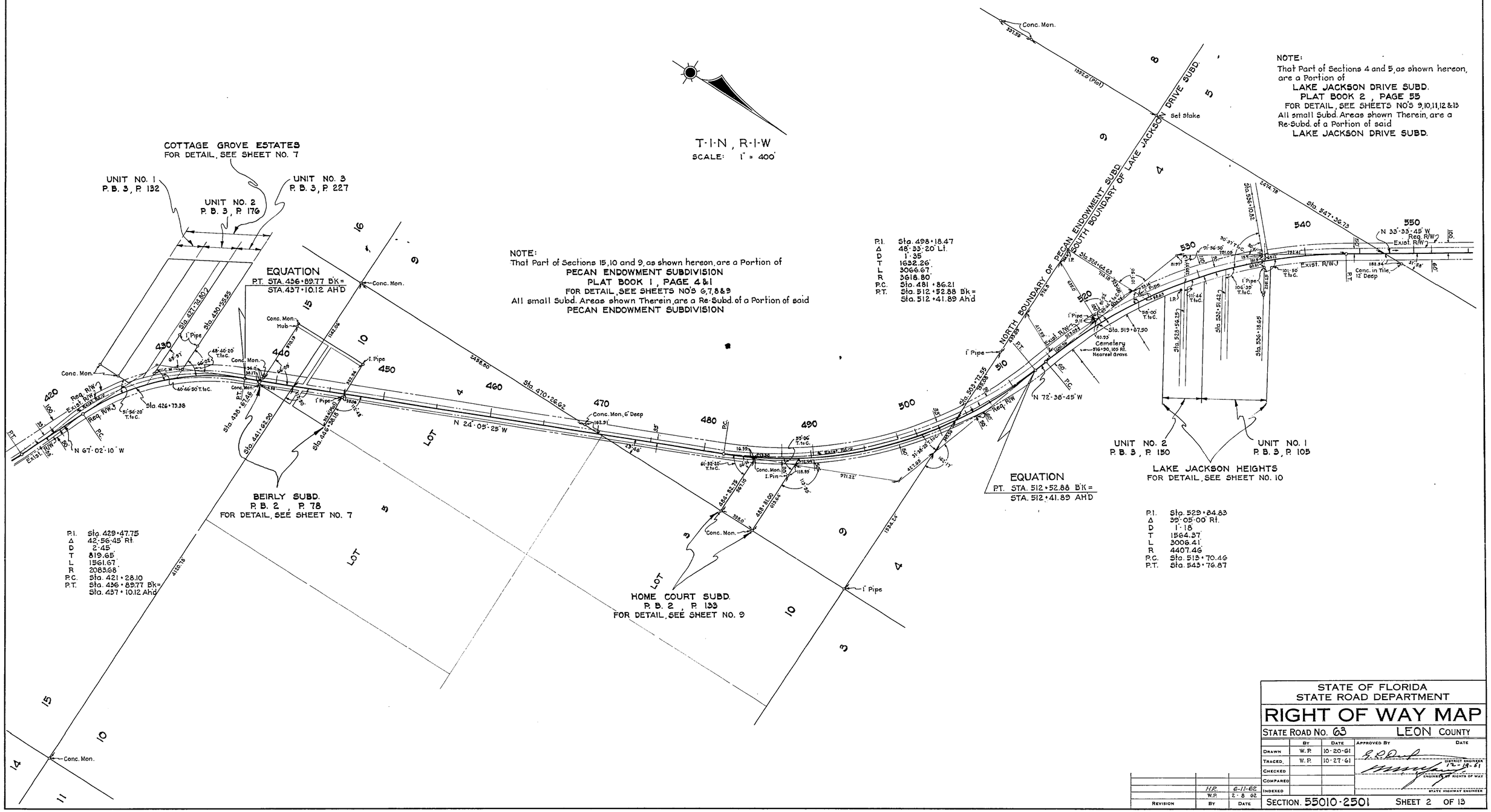

STATE OF FLORIDA
STATE ROAD DEPARTMENT

RIGHT OF WAY MAP

STATE ROAD No. 63 LEON COUNTY

	By	Date	Approved By	Date
Drawn	W.P.	10-20-61		
Traced	W.P.	10-27-61	District Engineer	12-19-61
Checked			Engineer of Rights of Way	
Compared				
Indexed			State Highway Engineer	

Revision	By	Date
	H.P.	6-11-62
	W.P.	2-8-62

SECTION 55010-2501 SHEET 2 OF 13

TALLAHASSEE TO GADSDEN CO. LINE

FED. ROAD DIV. No.	STATE	PROJECT No.	FISCAL YEAR	SHEET No.
3	FLA.	55010-2501	'61	3

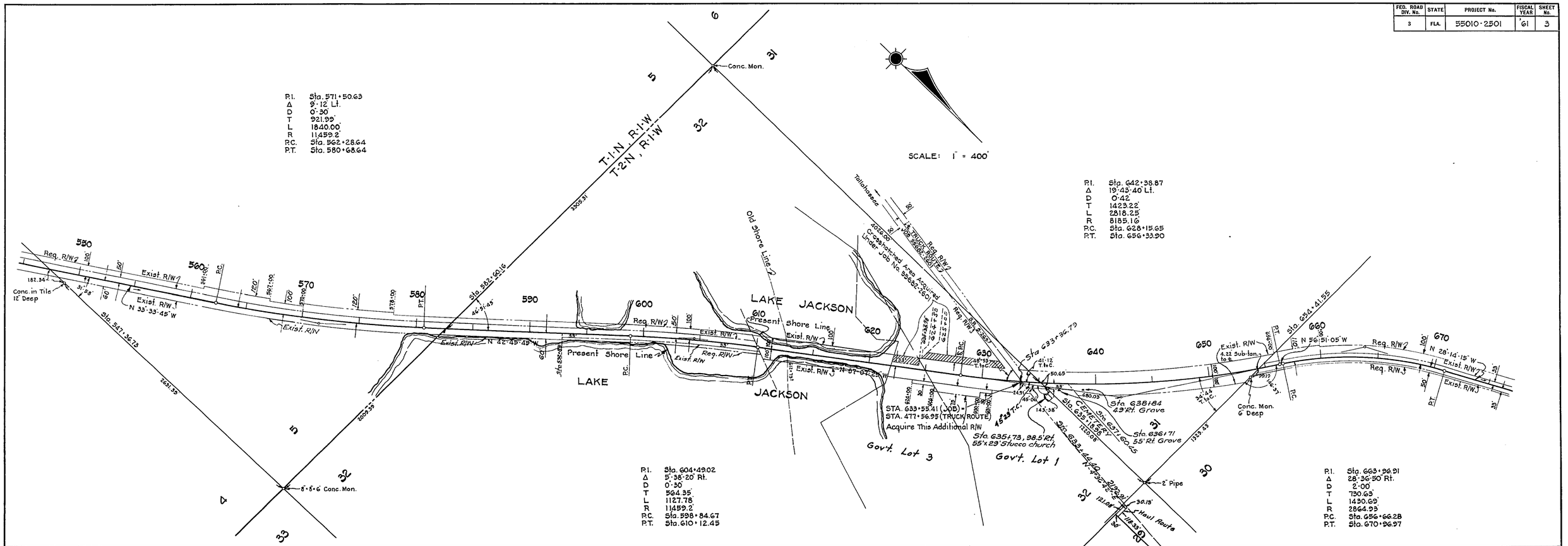

STATE OF FLORIDA
STATE ROAD DEPARTMENT

RIGHT OF WAY MAP

STATE ROAD No. 63 LEON COUNTY

				BY	DATE	APPROVED BY	DATE
R/W Chg. Lt. 6244	Comm.	3-6-63	DRAWN	W.P.	10-20-61		
Haul Route	S.C.-J.H.P.	1-11-63	TRACED	W.P.	10-31-61	DISTRICT ENGINEER	
Add R/W	S.C.-J.H.P.	11-28-62	CHECKED				12-19-61
Corrected P.I. 1	S.C.-P.C.B.	11-16-62	COMPARED			ENGINEER OF RIGHTS OF WAY	
Borrow Pit #1	S.C.-P.C.B.	11-8-62	INDEXED				
	S.C.-J.H.P.	9-24-62				STATE HIGHWAY ENGINEER	
	H.R.	6-11-62					
	W.P.	2-8-62					
REVISION	BY	DATE	SECTION 55010-2501			SHEET 3 OF 13	

TALLAHASSEE TO GADSDEN CO. LINE

FED. ROAD DIV. No.	STATE	PROJECT No.	FISCAL YEAR	SHEET No.
3	FLA.	55010-2501	'61	4

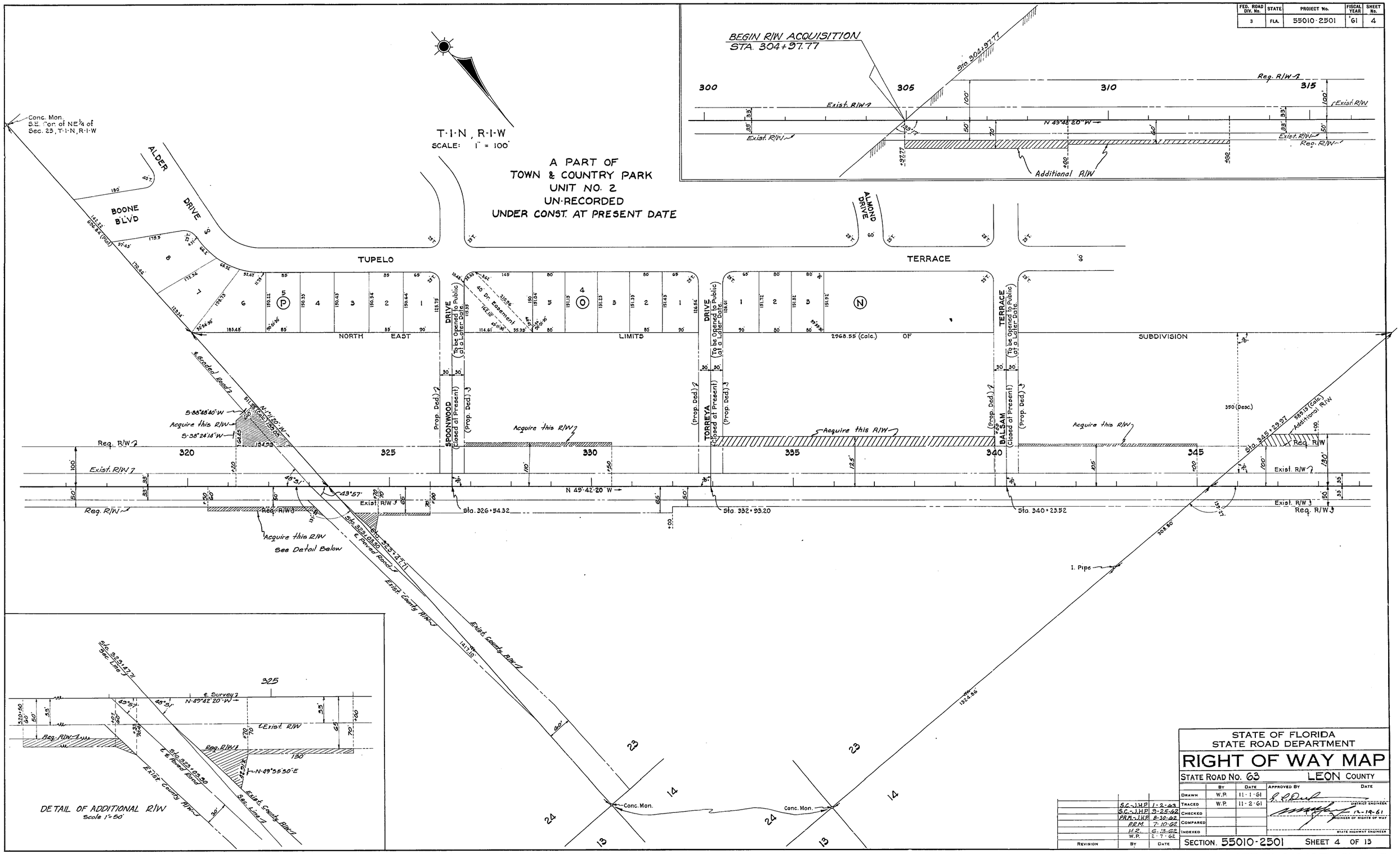

STATE OF FLORIDA
STATE ROAD DEPARTMENT

RIGHT OF WAY MAP

STATE ROAD No. 63 LEON COUNTY

	By	Date
Drawn	W.P.	11-1-61
Traced	W.P.	11-2-61
Checked		
Compared		
Indexed		

Approved By — Date
District Engineer
12-19-61
Engineer of Rights of Way
State Highway Engineer

Revision	By	Date
	S.C.-J.H.P.	1-2-63
	S.C.-J.H.P.	9-25-62
	P.R.M.-J.H.P.	8-30-62
	R.R.M.	7-10-62
	H.R.	6-13-62
	W.P.	2-7-62

SECTION 55010-2501 SHEET 4 OF 13

TALLAHASSEE TO GADSDEN CO. LINE

FED. ROAD DIV. No.	STATE	PROJECT No.	FISCAL YEAR	SHEET No.
3	FLA.	55010-2501	'61	5

A PART OF
LAKE JACKSON FARM
PLAT BOOK 2, PAGE 34

SEC. 14, T·1·N, R·1·W
SCALE: 1" = 100'

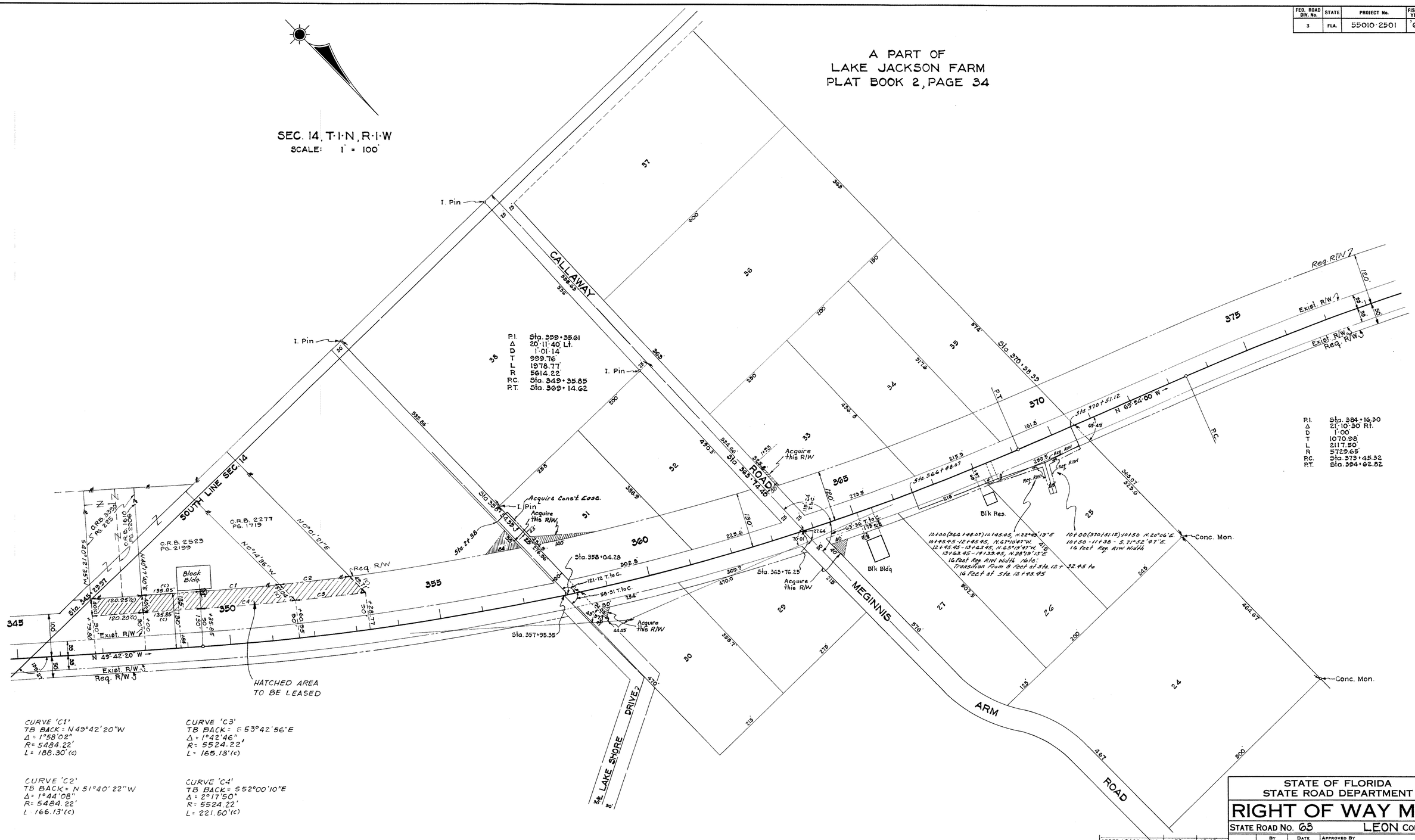

CURVE 'C1'
TB BACK = N 49°42'20"W
Δ = 1°58'02"
R = 5484.22'
L = 188.30'(c)

CURVE 'C2'
TB BACK = N 51°40'22"W
Δ = 1°44'08"
R = 5484.22'
L = 166.13'(c)

CURVE 'C3'
TB BACK = S 53°42'56"E
Δ = 1°42'46"
R = 5524.22'
L = 165.13'(c)

CURVE 'C4'
TB BACK = S 52°00'10"E
Δ = 2°17'50"
R = 5524.22'
L = 221.50'(c)

REVISION	BY	DATE
ADDED LEASE AREA	RG.	12-12-07
	B.W.-T.D.W.	3-15-65
Ditches	B.W.-T.D.W.	7-14-65
Const. Ease.	S.C.-T.D.W.	1-20-65
Ditch	P.R.M.-J.W.P.	11-21-62
	P.R.M.	7-10-62
	H.R.	6-13-62
	W.P.	2-14-62

STATE OF FLORIDA
STATE ROAD DEPARTMENT

RIGHT OF WAY MAP

STATE ROAD No. 63 LEON COUNTY

	BY	DATE
DRAWN		
TRACED	W.P.	11-3-61
CHECKED		
COMPARED		
INDEXED		

APPROVED BY — DATE
DISTRICT ENGINEER
11-9-61
ENGINEER OF RIGHTS OF WAY
STATE HIGHWAY ENGINEER

SECTION. 55010-2501 SHEET 5 OF 13

TALLAHASSEE TO GADSDEN CO. LINE

FED. ROAD DIV. No.	STATE	PROJECT No.	FISCAL YEAR	SHEET No.
3	FLA.	55010-2501	'61	6

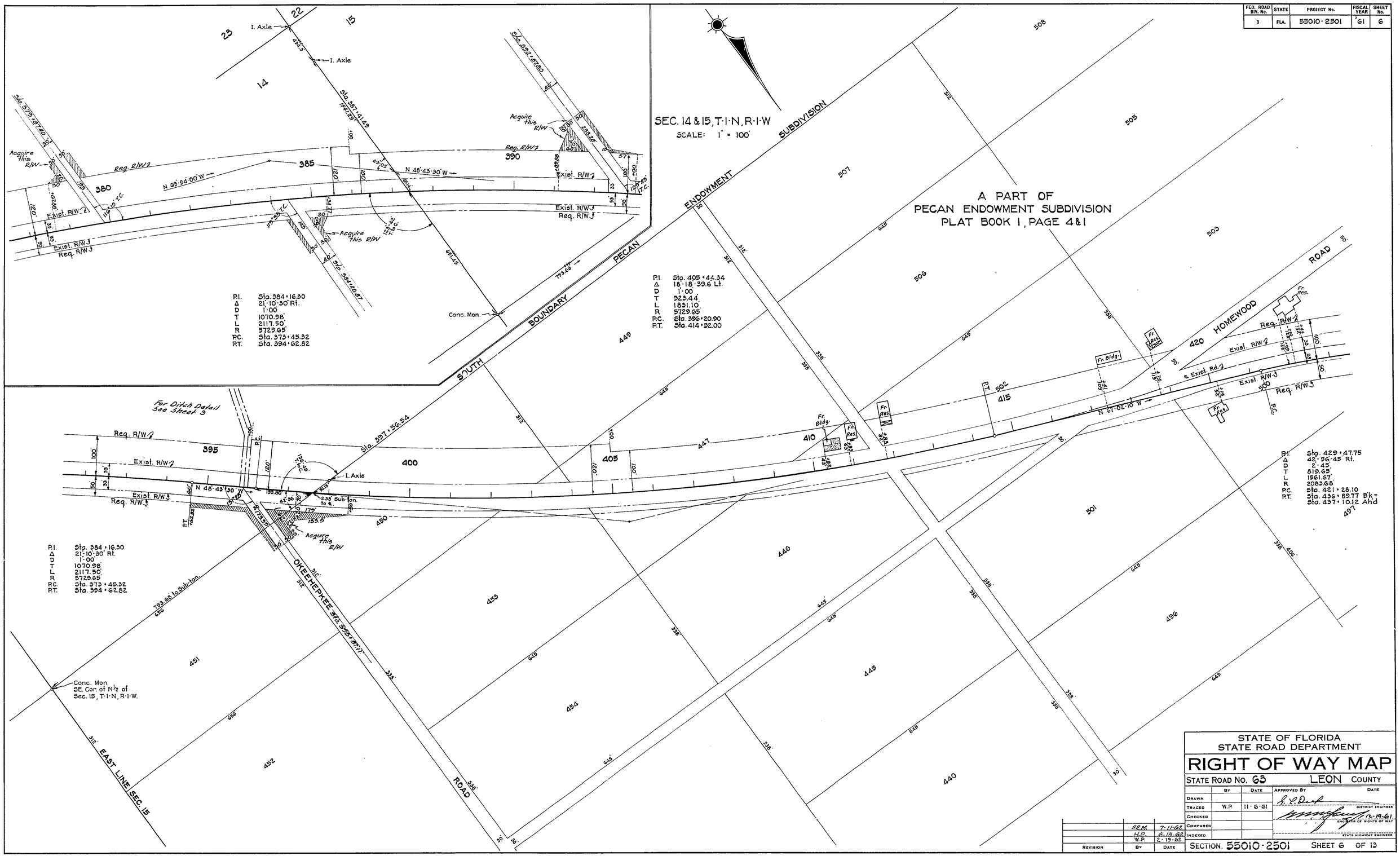

STATE OF FLORIDA
STATE ROAD DEPARTMENT

RIGHT OF WAY MAP

STATE ROAD No. 63 LEON COUNTY

	BY	DATE	APPROVED BY	DATE
DRAWN				
TRACED	W.P.	11-6-61		DISTRICT ENGINEER
CHECKED				12-19-61 ENGINEER OF RIGHTS OF WAY
COMPARED				
INDEXED				STATE HIGHWAY ENGINEER

REVISION	BY	DATE
	P.R.M.	7-11-62
	H.P.	6-13-62
	W.P.	2-19-62

SECTION. 55010-2501 SHEET 6 OF 13

TALLAHASSEE TO GADSDEN CO. LINE

FED. ROAD DIV. No.	STATE	PROJECT No.	FISCAL YEAR	SHEET No.
3	FLA.	55010-2501	'61	7

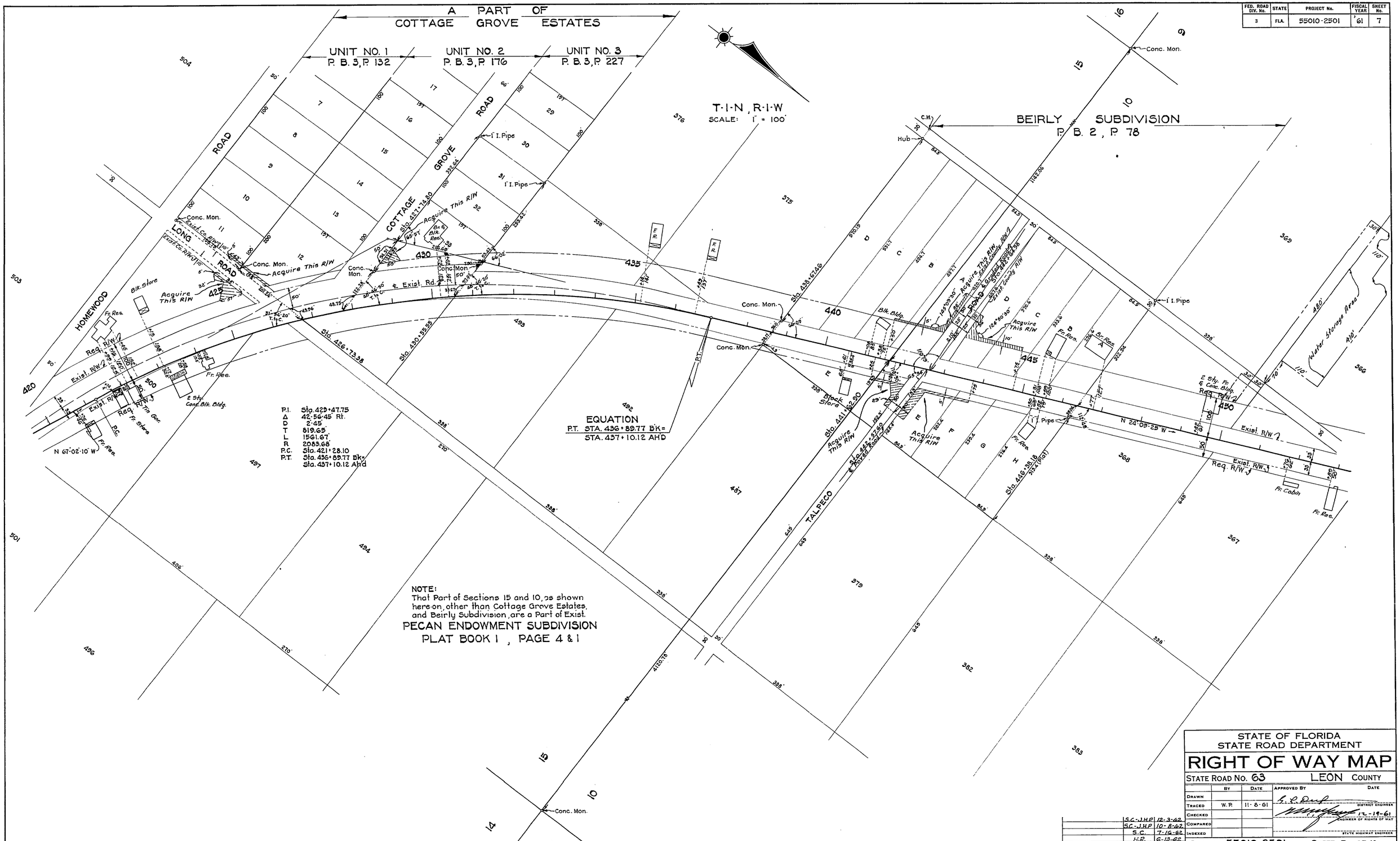

REVISION	BY	DATE
	S.C.-J.H.P.	12-3-62
	S.C.-J.H.P.	10-8-62
	S.C.	7-16-62
	H.R.	6-13-62

STATE OF FLORIDA
STATE ROAD DEPARTMENT

RIGHT OF WAY MAP

STATE ROAD No. 63 LEON COUNTY

	BY	DATE	APPROVED BY	DATE
DRAWN			G. L. Deal	DISTRICT ENGINEER
TRACED	W. P.	11-8-61		
CHECKED				12-19-61 ENGINEER OF RIGHTS OF WAY
COMPARED				
INDEXED				STATE HIGHWAY ENGINEER

SECTION. 55010-2501 SHEET 7 OF 13

TALLAHASSEE TO GADSDEN CO. LINE

FED. ROAD DIV. No.	STATE	PROJECT No.	FISCAL YEAR	SHEET No.
3	FLA.	55010-2501	'61	8

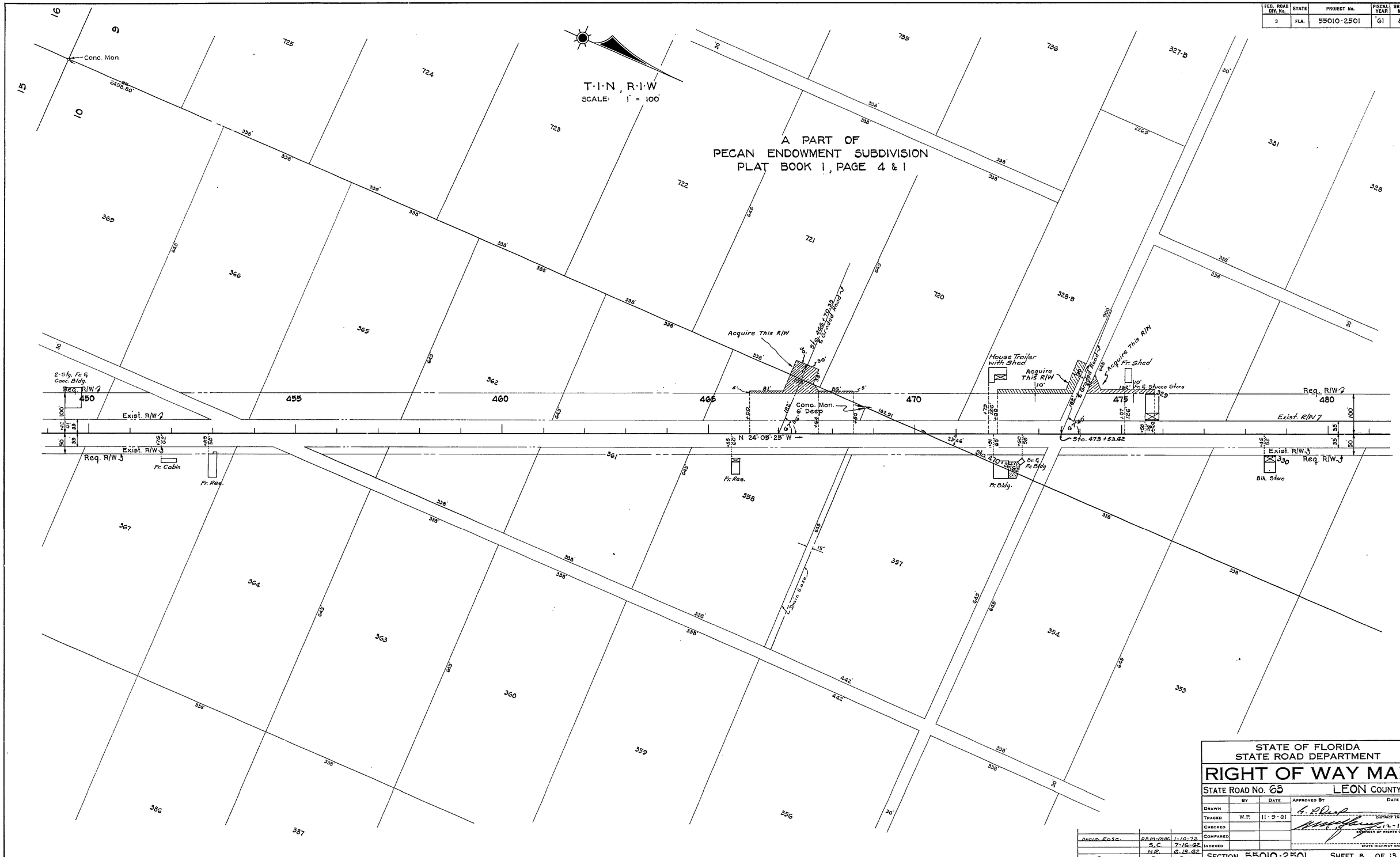

STATE OF FLORIDA
STATE ROAD DEPARTMENT

RIGHT OF WAY MAP

STATE ROAD No. 63 LEON COUNTY

	By	Date	Approved By	Date
Drawn			G. A. Deal	DISTRICT ENGINEER
Traced	W.P.	11-9-61		12-19-61
Checked				ENGINEER OF RIGHTS OF WAY
Compared				
Indexed				STATE HIGHWAY ENGINEER

Revision	By	Date
Drain. Easa.	P.R.M.-M.K.	1-10-72
	S.C.	7-16-62
	H.R.	6-13-62

SECTION. 55010-2501 SHEET 8 OF 13

TALLAHASSEE TO GADSDEN CO. LINE

FED. ROAD DIV. No.	STATE	PROJECT No.	FISCAL YEAR	SHEET No.
3	FLA.	55010-2501	61	9

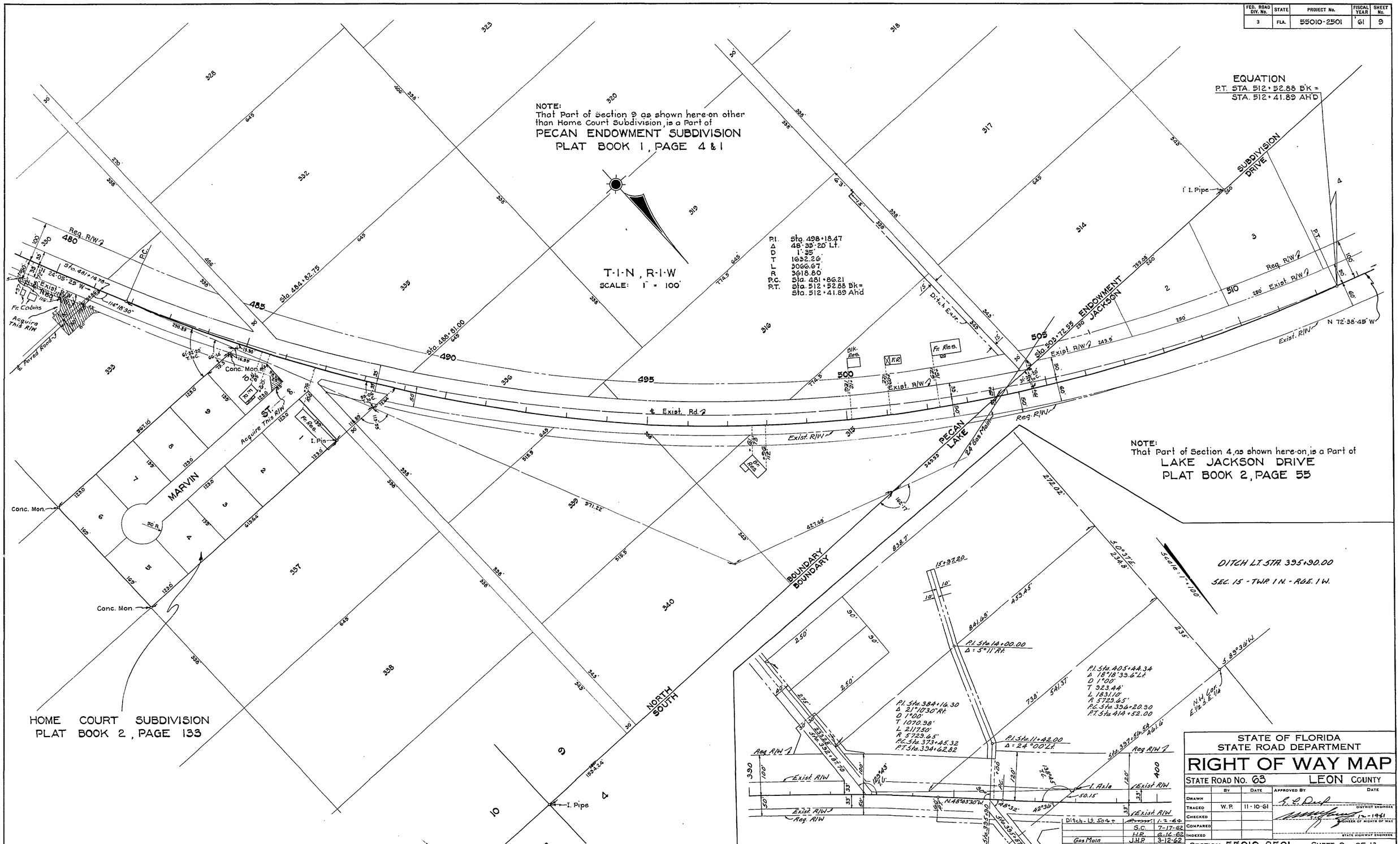

STATE OF FLORIDA
STATE ROAD DEPARTMENT

RIGHT OF WAY MAP

STATE ROAD No. 63 LEON COUNTY

	By	Date	Approved By	Date
Drawn				District Engineer
Traced	W.P.	11-10-61		
Checked				Engineer of Rights of Way
Compared				12-1-61
Indexed				State Highway Engineer

SECTION. 55010-2501 SHEET 9 OF 13

TALLAHASSEE TO GADSDEN CO. LINE

FED. ROAD DIV. No.	STATE	PROJECT No.	FISCAL YEAR	SHEET No.
3	FLA.	55010-2501	'61	10

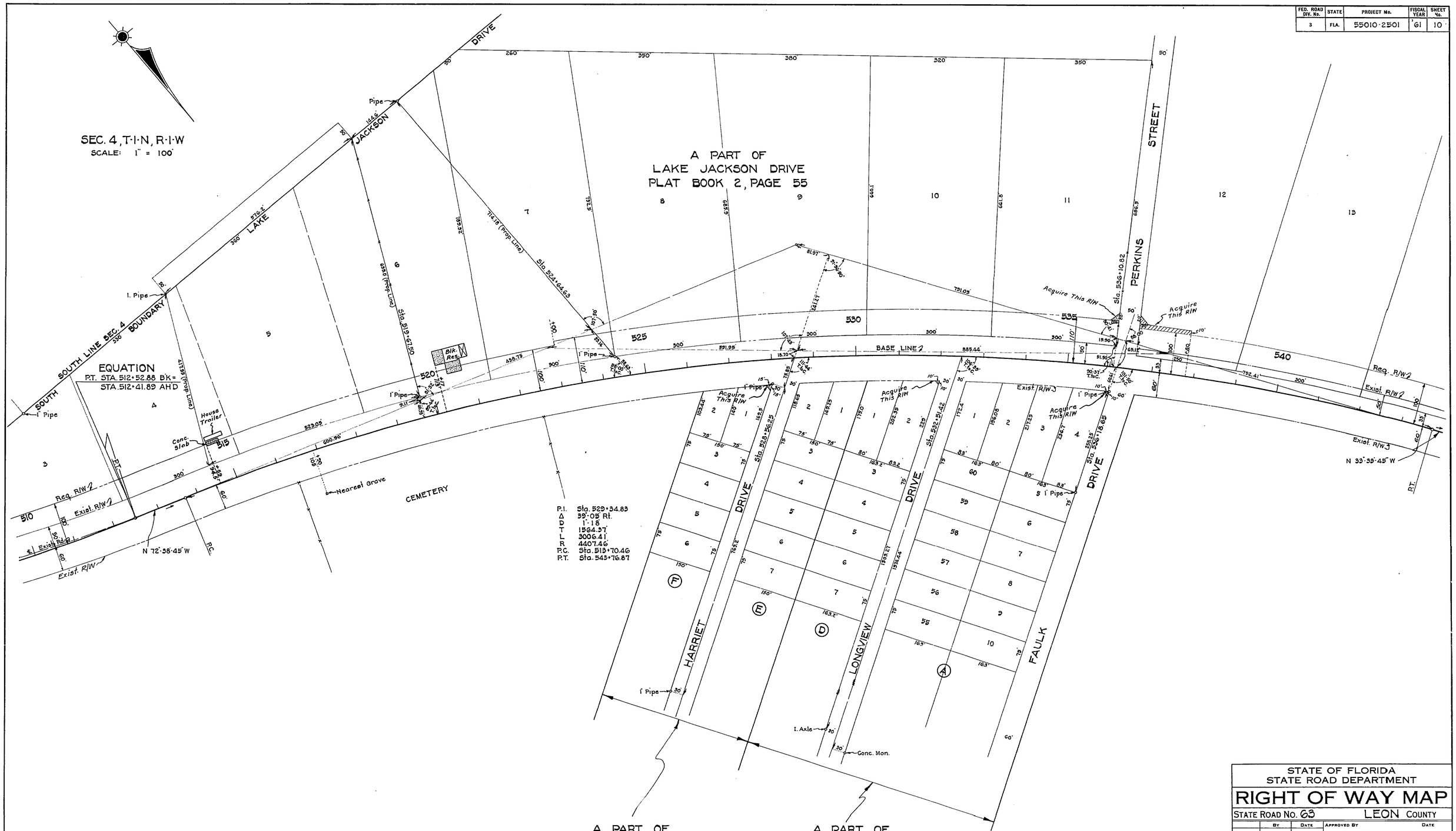

Revision	By	Date
	S.C.	7-17-62
	H.R.	6.16.62
	W.P.	2-8-62

STATE OF FLORIDA
STATE ROAD DEPARTMENT

RIGHT OF WAY MAP

STATE ROAD No. 63 LEON COUNTY

	By	Date	Approved By	Date
Drawn				
Traced	W.P.	11-14-61	District Engineer	
Checked				12-19-61
Compared			Engineer of Right of Way	
Indexed			State Highway Engineer	

SECTION. 55010-2501 SHEET 10 OF 13

TALLAHASSEE TO GADSDEN CO. LINE

FED. ROAD DIV. No.	STATE	PROJECT No.	FISCAL YEAR	SHEET No.
3	FLA.	55010-2501	'61	11

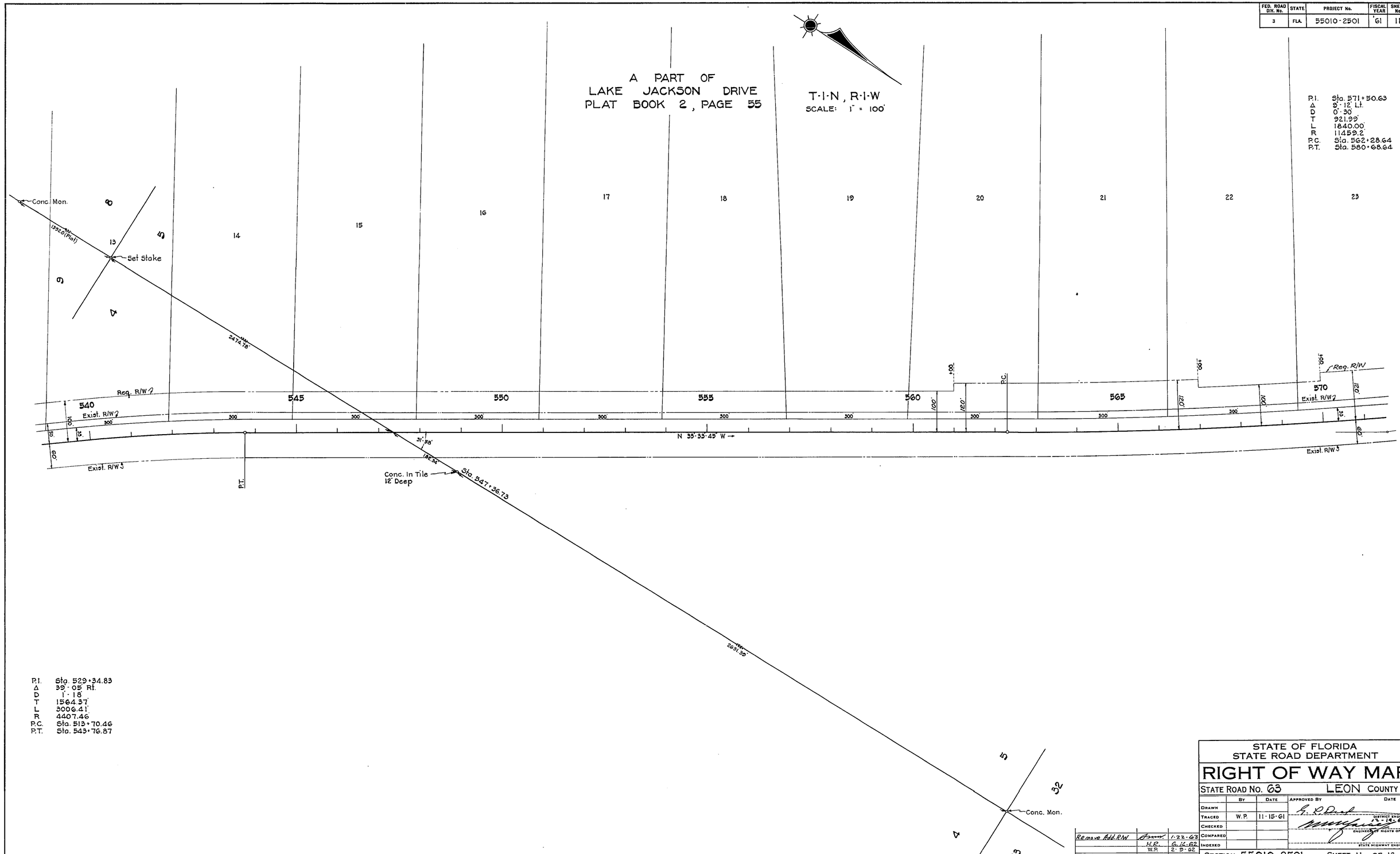

Revision	By	Date
Remove Add. R/W	[illegible]	1-22-63
	H.R.	6-16-62
	W.P.	2-9-62

STATE OF FLORIDA
STATE ROAD DEPARTMENT

RIGHT OF WAY MAP

STATE ROAD No. 63 LEON COUNTY

	By	Date	Approved By	Date
Drawn			G. R. Deal	
Traced	W.P.	11-15-61		District Engineer
Checked			[illegible]	12-19-61
Compared				Engineer of Rights of Way
Indexed				State Highway Engineer

SECTION. 55010-2501 SHEET 11 OF 13

TALLAHASSEE TO GADSDEN CO. LINE

FED. ROAD DIV. No.	STATE	PROJECT No.	FISCAL YEAR	SHEET No.
3	FLA.	55010-2501	'61	12

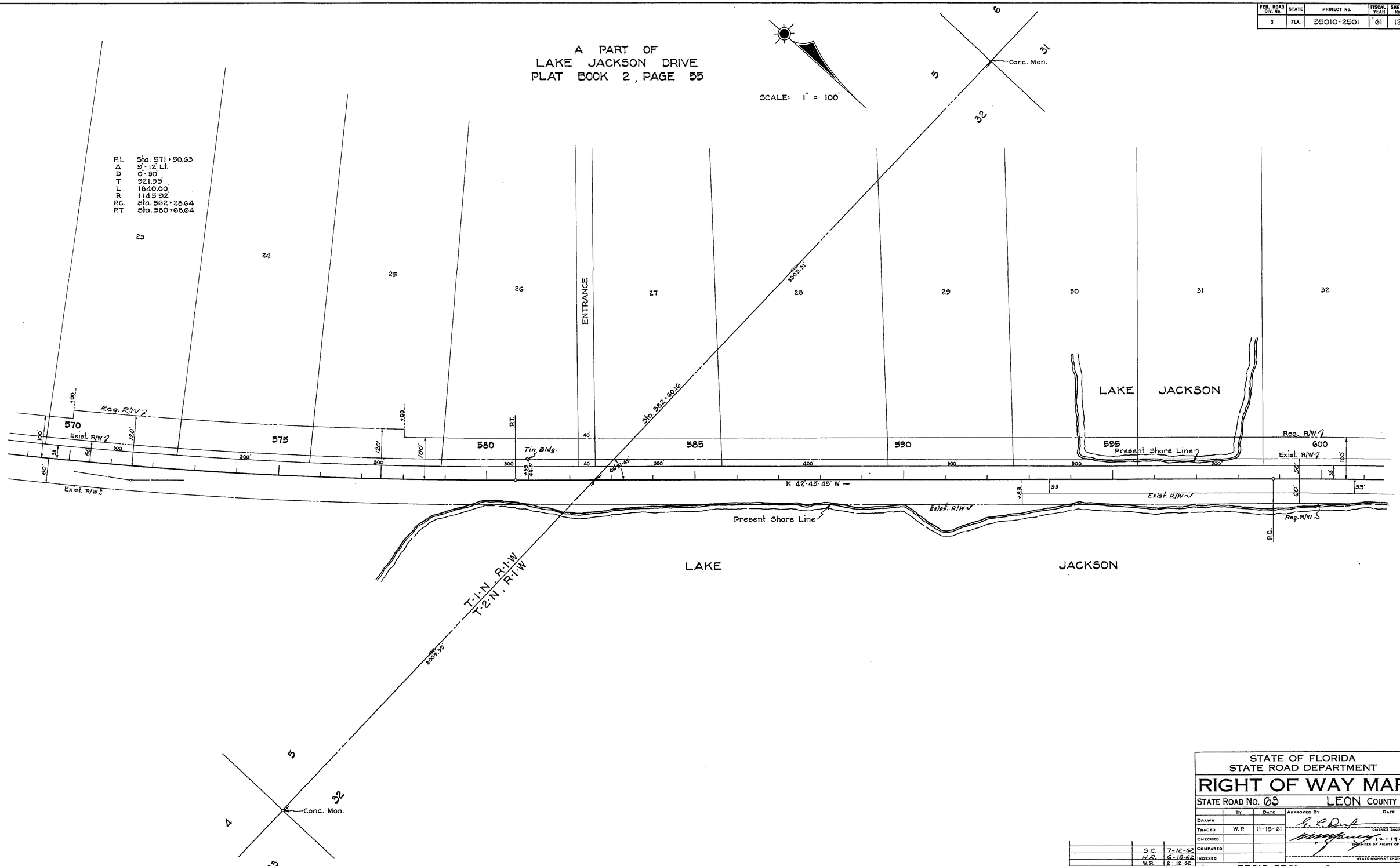

STATE OF FLORIDA
STATE ROAD DEPARTMENT

RIGHT OF WAY MAP

STATE ROAD No. 63 LEON COUNTY

	By	Date	Approved By	Date
Drawn			G. L. Dorf	District Engineer
Traced	W.P.	11-15-61		
Checked				12-19-61
Compared				Engineer of Rights of Way
Indexed				State Highway Engineer

Revision	By	Date
	S.C.	7-12-62
	H.R.	6-18-62
	W.P.	2-12-62

SECTION. 55010-2501 SHEET 12 OF 13

TALLAHASSEE TO GADSDEN CO. LINE

FED. ROAD DIV. No.	STATE	PROJECT No.	FISCAL YEAR	SHEET No.
3	FLA.	55010-2501	'61	13

A PART OF
LAKE JACKSON DRIVE
PLAT BOOK 2, PAGE 55

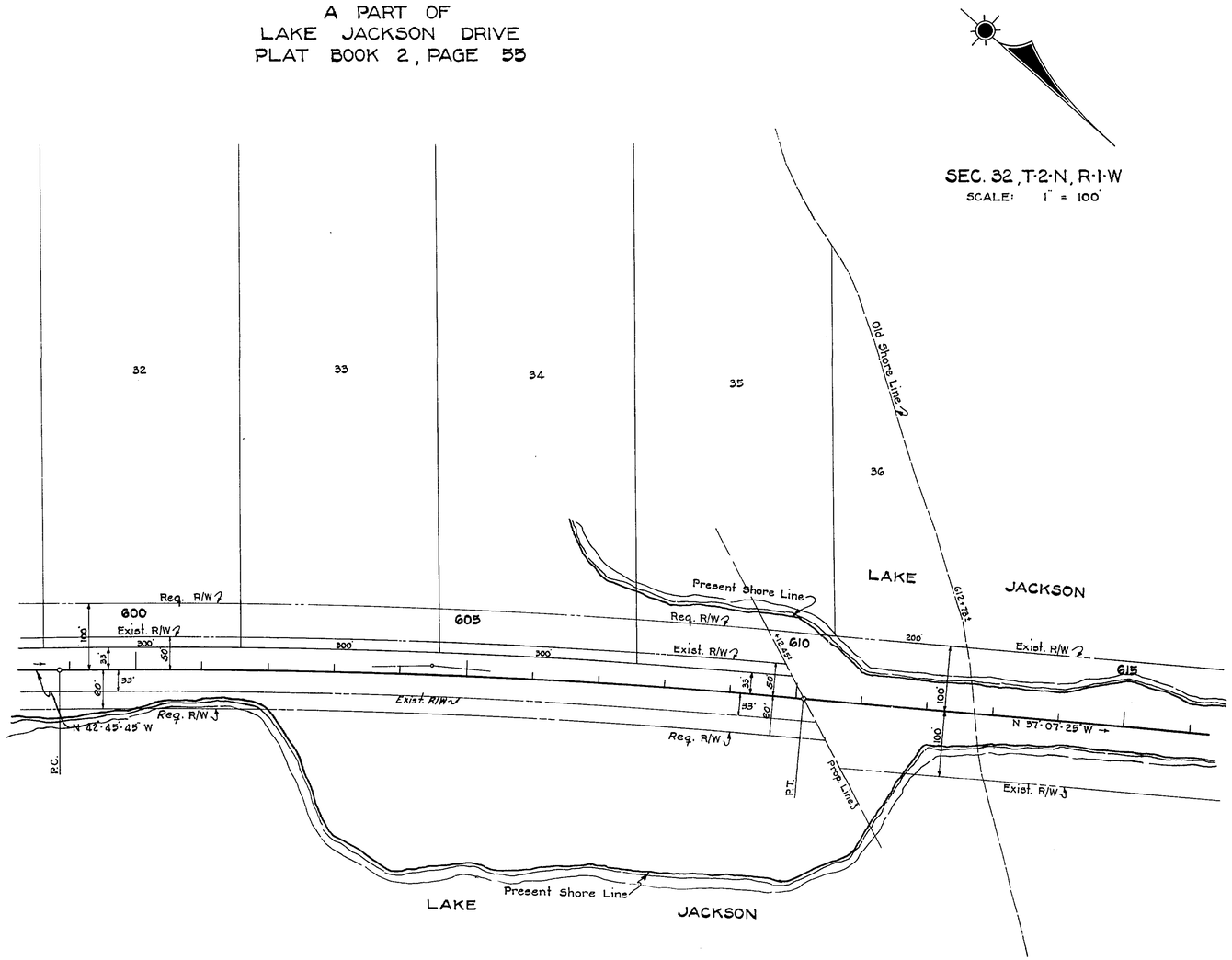

P.I. Sta. 604+49.02
Δ 5°38'20" Rt.
D 0°30'
T 564.35'
L 1127.78'
R 11459.2'
P.C. Sta. 598+84.67
P.T. Sta. 610+12.45

STATE OF FLORIDA
STATE ROAD DEPARTMENT

RIGHT OF WAY MAP

STATE ROAD No. 63 LEON COUNTY

	BY	DATE	APPROVED BY	DATE
DRAWN			G. L. Deal	DISTRICT ENGINEER
TRACED	W.P.	11-16-61	[signature]	12-19-61
CHECKED				ENGINEER OF RIGHTS OF WAY
COMPARED				
INDEXED				STATE HIGHWAY ENGINEER

REVISION	BY	DATE
	S.C.	7-12-62
	H.R.	6-18-62
	W.P.	2-13-62

SECTION. 55010-2501 SHEET 13 OF 13

TALLAHASSEE TO GADSDEN CO. LINE