TALLAHASSEE

0 m 10 m 20 m
SCALE 1 : 500

SEC. 35, T-1-N, R-1-W
METRIC

DATUM: NAD 83
ZONE: FLORIDA NORTH - 0903
STATE PLANE IN: METERS

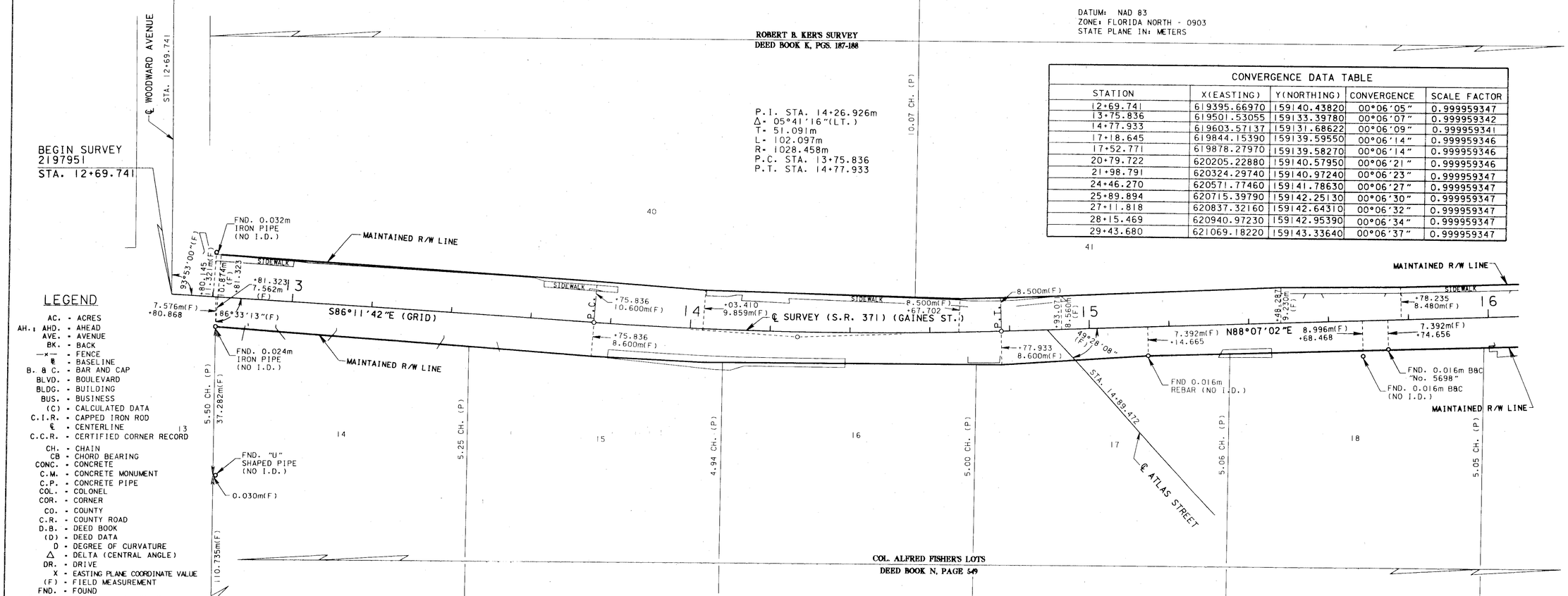

CONVERGENCE DATA TABLE

STATION	X(EASTING)	Y(NORTHING)	CONVERGENCE	SCALE FACTOR
12+69.741	619395.66970	159140.43820	00°06'05"	0.999959347
13+75.836	619501.53055	159133.39780	00°06'07"	0.999959342
14+77.933	619603.57137	159131.68622	00°06'09"	0.999959341
17+18.645	619844.15390	159139.59550	00°06'14"	0.999959346
17+52.771	619878.27970	159139.58270	00°06'14"	0.999959346
20+79.722	620205.22880	159140.57950	00°06'21"	0.999959346
21+98.791	620324.29740	159140.97240	00°06'23"	0.999959347
24+46.270	620571.77460	159141.78630	00°06'27"	0.999959347
25+89.894	620715.39790	159142.25130	00°06'30"	0.999959347
27+11.818	620837.32160	159142.64310	00°06'32"	0.999959347
28+15.469	620940.97230	159142.95390	00°06'34"	0.999959347
29+43.680	621069.18220	159143.33640	00°06'37"	0.999959347

LEGEND

- AC. - ACRES
- AH.; AHD. - AHEAD
- AVE. - AVENUE
- BK. - BACK
- —x— - FENCE
- ℄ - BASELINE
- B. & C. - BAR AND CAP
- BLVD. - BOULEVARD
- BLDG. - BUILDING
- BUS. - BUSINESS
- (C) - CALCULATED DATA
- C.I.R. - CAPPED IRON ROD
- ℄ - CENTERLINE
- C.C.R. - CERTIFIED CORNER RECORD
- CH. - CHAIN
- CB - CHORD BEARING
- CONC. - CONCRETE
- C.M. - CONCRETE MONUMENT
- C.P. - CONCRETE PIPE
- COL. - COLONEL
- COR. - CORNER
- CO. - COUNTY
- C.R. - COUNTY ROAD
- D.B. - DEED BOOK
- (D) - DEED DATA
- D - DEGREE OF CURVATURE
- Δ - DELTA (CENTRAL ANGLE)
- DR. - DRIVE
- X - EASTING PLANE COORDINATE VALUE
- (F) - FIELD MEASUREMENT
- FND. - FOUND
- F.A.P. - FEDERAL AID PROJECT
- I.D. - IDENTIFICATION
- INC. - INCORPORATED
- I.P. - IRON PIPE
- I.R. - IRON ROD
- I.R. & C. - IRON ROD AND CAP
- LN. - LANE
- LT. - LEFT
- m - METER
- mm - MILLIMETER
- N. - NORTH
- E. - EAST
- W. - WEST
- S. - SOUTH
- " - INCHES/SECONDS
- ° - DEGREES
- L - LENGTH OF CURVE
- L.B. - LICENSED SURVEYING BUSINESS
- MAINT. - MAINTAINED
- N. & C. - NAIL AND CAP
- N. & D. - NAIL AND DISK
- Y - NORTHING PLANE COORDINATE VALUE
- N/A - NOT APPLICABLE
- N.T.S. - NOT TO SCALE
- NO. - NUMBER
- O.C. - ORANGE COUNTY
- O.R. - OFFICIAL RECORD
- PG. - PAGE
- PK; P.K. - PARKER-KALON
- P.R.M. - PERMANENT REFERENCE MONUMENT
- PL. - PLACE
- P.B. - PLAT BOOK
- (P) - PLAT DATA
- P.C. - POINT OF CURVATURE
- P.C.C. - POINT OF COMPOUND CURVE
- P.O.C. - POINT ON CURVE
- P.I. - POINT OF INTERSECTION
- P.O.L. - POINT ON LINE
- P.T. - POINT OF TANGENCY
- P.O.T. - POINT ON TANGENT
- P.L.S. - PROFESSIONAL LAND SURVEYOR
- P.S.M. - PROFESSIONAL SURVEYOR & MAPPER
- ℄ - PROPERTY LINE
- R - RADIUS/RANGE
- R.R. - RAILROAD
- RGE. - RANGE
- REC. - RECOVERED
- R.L.S. - REGISTERED LAND SURVEYOR
- RT. - RIGHT
- R/W - RIGHT OF WAY
- RD. - ROAD
- SEC. - SECTION
- S.R. - STATE ROAD
- STA. - STATION
- ST. - STREET
- T.B. - TANGENT BEARING
- T - TANGENT LENGTH OF CURVE/TOWNSHIP
- T.C.; T-C - TANGENT TO CURVE
- TERR. - TERRACE
- TWP. - TOWNSHIP
- W/ - WITH
- & - AND

GENERAL NOTES:

1. Conversions have been based upon the U.S. Survey Foot.

   (ENGLISH) TO METRIC: (12/39.37) x feet = m
   METRIC TO (ENGLISH): (39.37/12) x m = feet

2. Attention is directed to the fact that these maps may have been reduced in size by reproduction. This must be considered when scaling data.
3. Bearings shown hereon are based on Florida State Plane Coordinate North Zone Lambert projection Nad 83-90 adjustment.
4. All Centerline P.C., P.T. & P.O.T. points are set P.K. Nails with Metal Washers, unless otherwise noted.
5. All Reference Points are set 0.009m x 0.254m Spike Nails 0.100m: deep, unless otherwise noted.
6. All angles are 90°00'00", unless otherwise noted.

Filed for record in the office of the Clerk of the Circuit Court for the County of Leon, State of Florida, In Road Plat Book 3, page 10, on the 22nd day of NOVEMBER, A.D. 1999.

DAVE LANG
Clerk of the Circuit Court
Leon County, Florida

THIS IS TO CERTIFY that the within and attached sheets numbered 1 to 6, inclusive, constitute a true copy of the official Maintenance Map showing location and survey by the State of Florida Department of Transportation for a portion of State Road 371, designated as Section 55006 in Leon County, Florida.

THE PROPERTY labeled MAINTAINED R/W on said sheets has been vested in the State of Florida Department of Transportation pursuant to the provision of Section 95.361, Florida Statutes.

IN WITNESS WHEREOF, we have hereunto set our hands and affixed the seal of the State of Florida Department of Transportation, at Chipley, Florida, this 8th day of November, A.D. 1999.

Distrlct Secretary
Department of Transportation
State of Florida

(Attestor)

This survey was performed for the specific purpose of establishing a survey centerline or baseline and locating the limits of maintained right of way as identified by the Maintenance Engineer for the transportation facility shown and depicted hereon. I hereby certify that, to the best of my knowledge and belief, this is a true, accurate and complete depiction of a field survey performed under my direction and completed on January 15, 1998. I further certify that said drawing is in compliance with the Minimum Technical Standards as set forth by the Florida Board of Professional Surveyors and Mappers, pursuant to Section 472.027, Florida Statutes.

Russell G. Hood
Florida Professional Surveyor and Mapper No. 2058
Florida Department of Transportation
1074 Highway 90 - Post Office Box 607
Chipley, Florida 32428
Date: 11-08-99

NOT VALID WITHOUT THE SIGNATURE AND THE ORIGINAL RAISED SEAL OF A FLORIDA LICENSED SURVEYOR AND MAPPER.

MAINTENANCE MAP

FLORIDA DEPARTMENT OF TRANSPORTATION
RIGHT OF WAY MAPPING

APPROVED BY: Russell G. Hood DATE: 11-08-99
DISTRICT SURVEYOR ADMINISTRATOR

REVISION	BY	DATE	REVISION	BY	DATE

	BY	DATE
PRELIM	C. AYERS	12/01/98
FINAL	J. FLICK	08/27/99
CHECKED	A. SCHAEFER	06/15/99

F.A.P. NO. N/A — SECTION 55006
STATE ROAD NO. 371 — LEON COUNTY
F.P. No. 2197951

MAPS PREPARED BY: D.R.M.P. INC. 1505 E. COLONIAL DRIVE ORLANDO, FL 32803
FIELD BOOK NO.'S 10201566
W.P.I. NO. 3115946
SCALE: 1 : 500
SHEET 1 OF 6

S.R. 371 (GAINES ST.) FROM S.R. 157 (WOODWARD AVE.) TO S.R. 61 (SOUTH MONROE ST.)

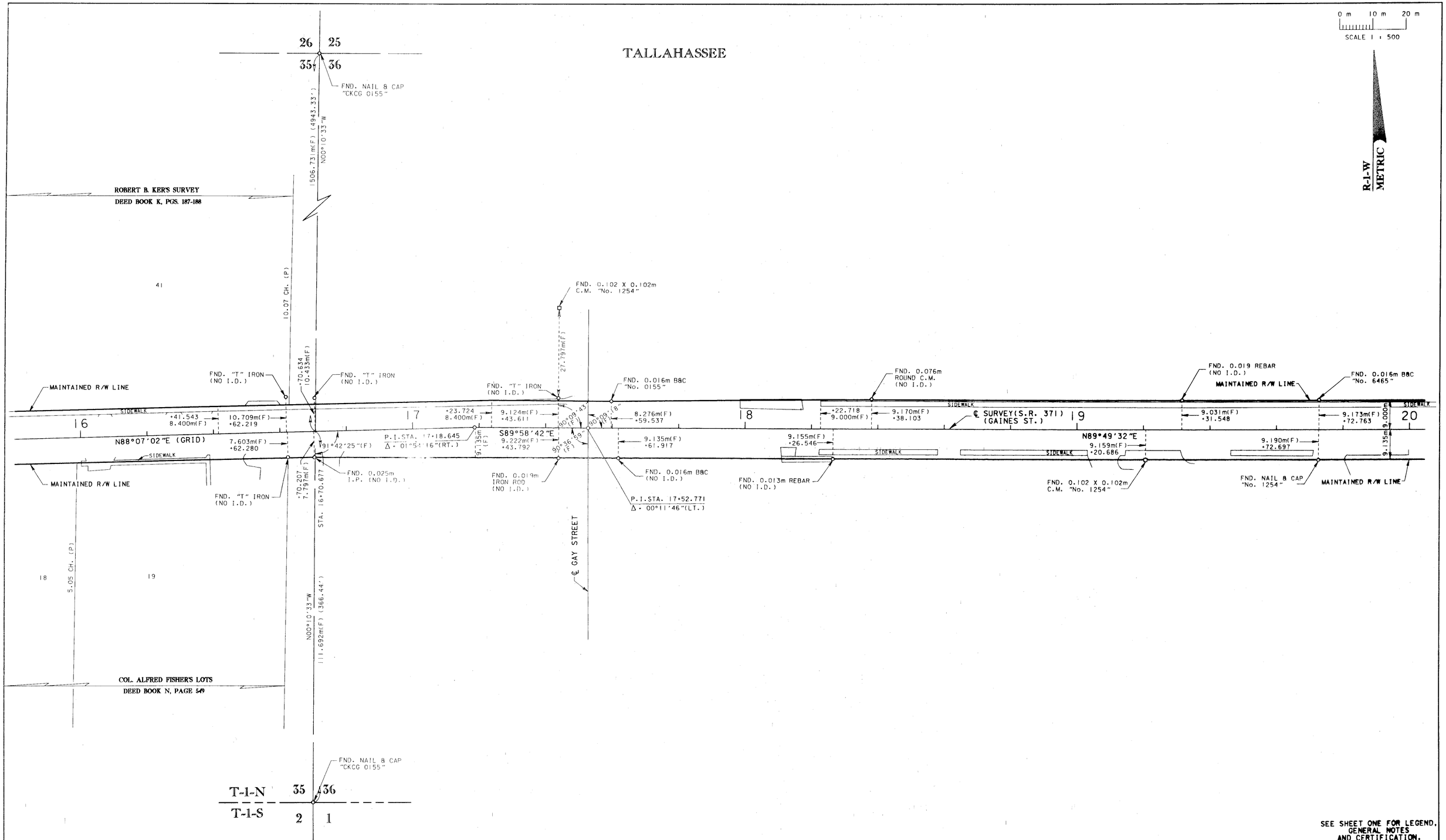

SEE SHEET ONE FOR LEGEND, GENERAL NOTES AND CERTIFICATION.

MAINTENANCE MAP	FLORIDA DEPARTMENT OF TRANSPORTATION RIGHT OF WAY MAPPING	APPROVED BY: DATE: Russell G. Hood 11-08-99 DISTRICT SURVEYOR ADMINISTRATOR	REVISION	BY	DATE	REVISION	BY	DATE		BY	DATE	F.A.P. NO. N/A	SECTION 55006	MAPS PREPARED BY: D.R.M.P. INC. 1505 E. COLONIAL DRIVE ORLANDO, FL 32803	FIELD BOOK NO.'S 10201566	
									PRELIM	C. AYERS	12/01/98			W.P.I. NO. 3115946	SCALE: 1 : 500	
									FINAL	J. FLICK	08/27/99	STATE ROAD NO. 371	LEON COUNTY	F.P. No. 2197951	SHEET 2 OF 6	
									CHECKED	A. SCHAEFER	06/15/99					

S.R. 371 (GAINES ST.) FROM S.R. 157 (WOODWARD AVE.) TO S.R. 61 (SOUTH MONROE ST.)

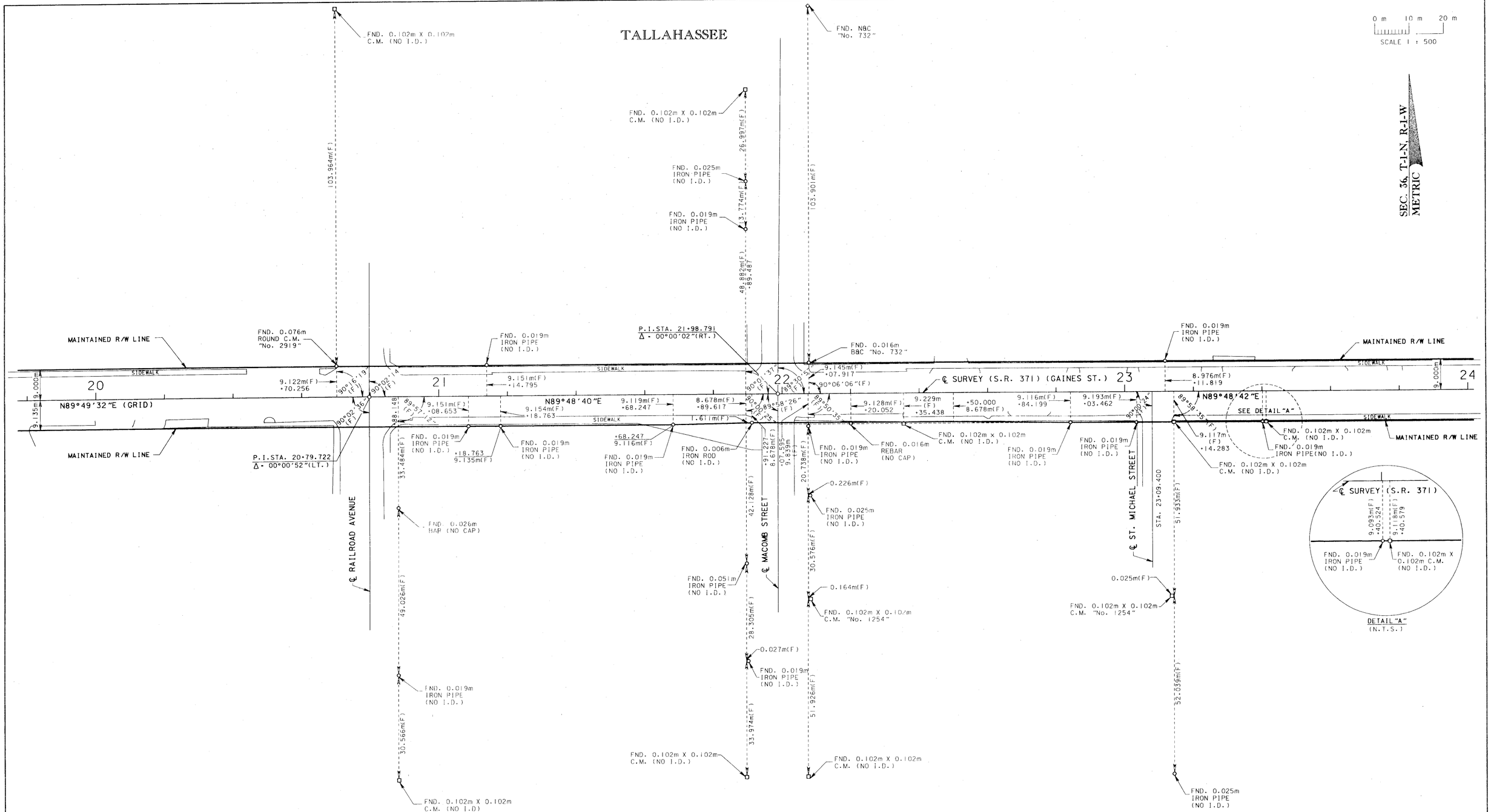

SEE SHEET ONE FOR LEGEND, GENERAL NOTES AND CERTIFICATION.

MAINTENANCE MAP	FLORIDA DEPARTMENT OF TRANSPORTATION RIGHT OF WAY MAPPING	APPROVED BY: Russell K. Hood DATE: 11-08-99 DISTRICT SURVEYOR ADMINISTRATOR	REVISION	BY	DATE	REVISION	BY	DATE	PRELIM	C. AYERS	12/01/98	F.A.P. NO. N/A	SECTION 55006	MAPS PREPARED BY: D.R.M.P. INC. 1505 E. COLONIAL DRIVE ORLANDO, FL 32803	FIELD BOOK NO.'S 10201566
									FINAL	J. FLICK	08/27/99	STATE ROAD NO. 371	LEON COUNTY	W.P.I. NO. 3115946	SCALE: 1 : 500
									CHECKED	A. SCHAEFER	06/15/99			F.P. No. 2197951	SHEET 3 OF 6

S.R. 371 (GAINES ST.) FROM S.R. 157 (WOODWARD AVE.) TO S.R. 61 (SOUTH MONROE ST.)

TALLAHASSEE

OLD PLAN OF TALLAHASSEE
PLAT BOOK 1, PAGE 10

0 m 10 m 20 m
SCALE 1 : 500

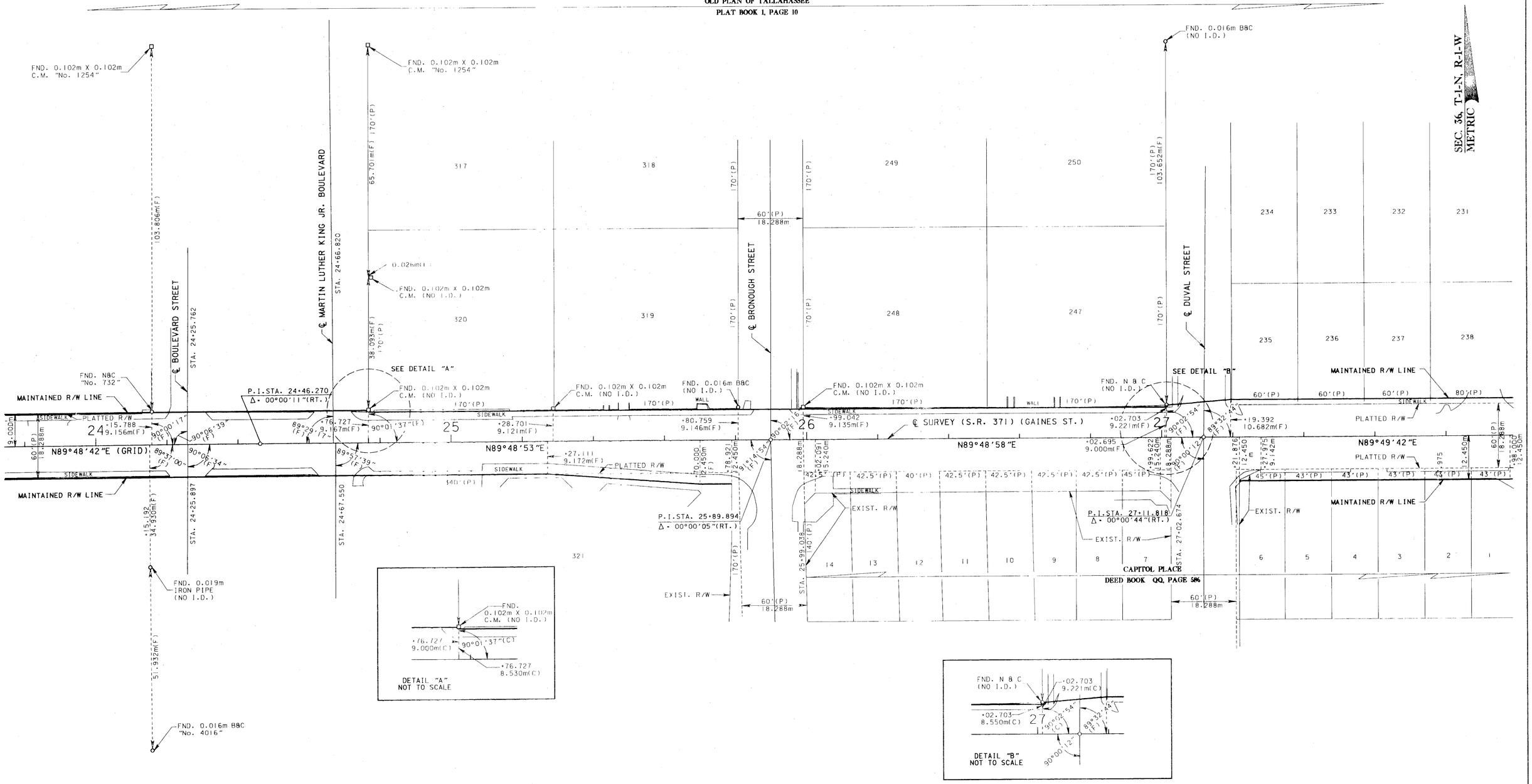

SEE SHEET ONE FOR LEGEND, GENERAL NOTES AND CERTIFICATION.

MAINTENANCE MAP

FLORIDA DEPARTMENT OF TRANSPORTATION
RIGHT OF WAY MAPPING

APPROVED BY: Russell L. Hood DATE: 11-08-99
DISTRICT SURVEYOR ADMINISTRATOR

REVISION	BY	DATE	REVISION	BY	DATE

	BY	DATE
PRELIM	C. AYERS	12/01/98
FINAL	J. FLICK	08/27/99
CHECKED	A. SCHAEFER	06/15/99

F.A.P. NO. N/A — SECTION 55006
STATE ROAD NO. 371 — LEON COUNTY

MAPS PREPARED BY: D.R.M.P. INC. 1505 E. COLONIAL DRIVE ORLANDO, FL 32803
FIELD BOOK NO.'S 10201566
W.P.I. NO. 3115946
SCALE: 1 : 500
F.P. No. 2197951
SHEET 4 OF 6

S.R. 371 (GAINES ST.) FROM S.R. 157 (WOODWARD AVE.) TO S.R. 61 (SOUTH MONROE ST.)

TALLAHASSEE

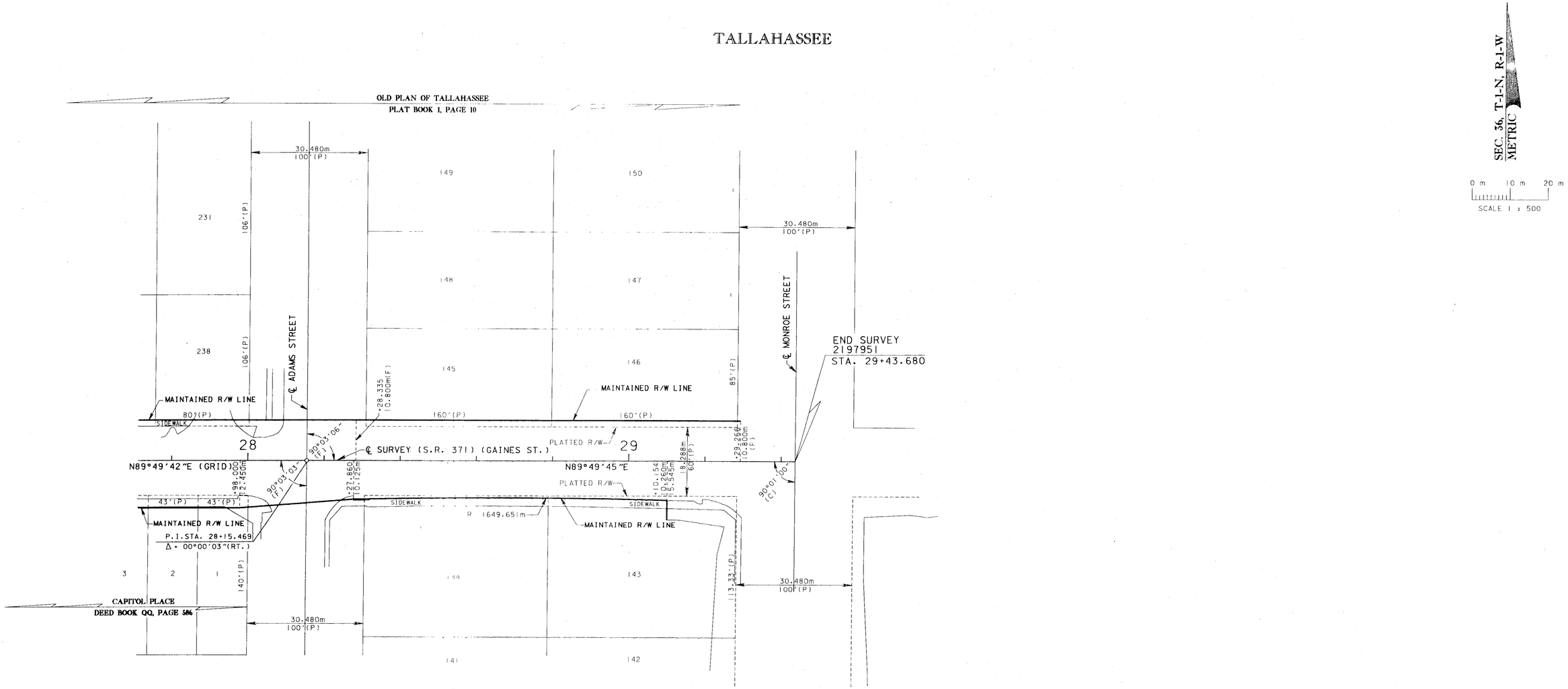

SEE SHEET ONE FOR LEGEND, GENERAL NOTES AND CERTIFICATION.

MAINTENANCE MAP	FLORIDA DEPARTMENT OF TRANSPORTATION RIGHT OF WAY MAPPING	APPROVED BY: Russell G. Hood DATE: 11-08-99 DISTRICT SURVEYOR ADMINISTRATOR	REVISION	BY	DATE	REVISION	BY	DATE	PRELIM	C. AYERS	12/01/98	F.A.P. NO. N/A	SECTION 55006	MAPS PREPARED BY: D.R.M.P. INC. 1505 E. COLONIAL DRIVE ORLANDO, FL 32803
									FINAL	J. FLICK	08/27/99	STATE ROAD NO. 371	LEON COUNTY	W.P.I. NO. 3115946
									CHECKED	A. SCHAEFER	06/15/99			F.P. No. 2197951

FIELD BOOK NO.'S 10201566
SCALE: 1 : 500
SHEET 5 OF 6

S.R. 371 (GAINES ST.) FROM S.R. 157 (WOODWARD AVE.) TO S.R. 61 (SOUTH MONROE ST.)

REFERENCE POINTS
NOT TO SCALE

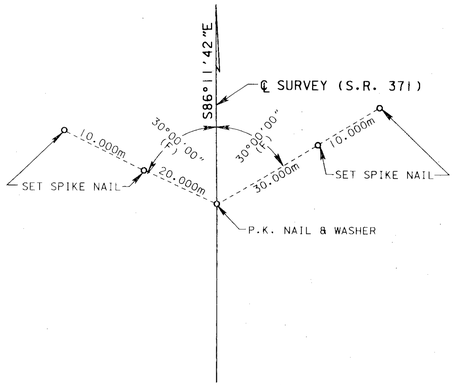

STA. 12+69.741
BEGIN SURVEY

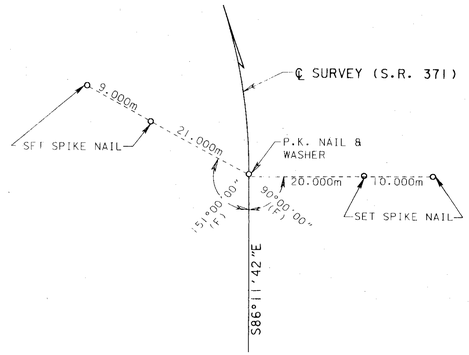

P.C. STA. 13+75.836

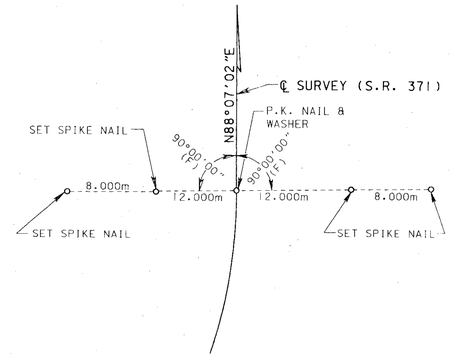

P.T. STA. 14+77.933

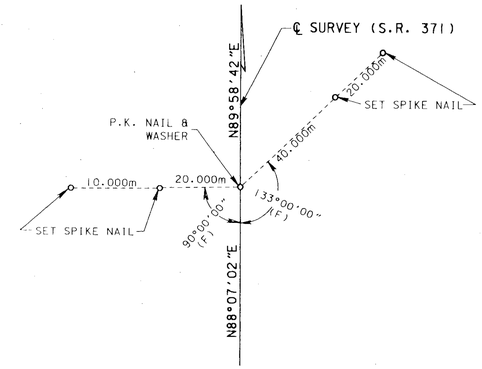

P.I. STA. 17+18.645

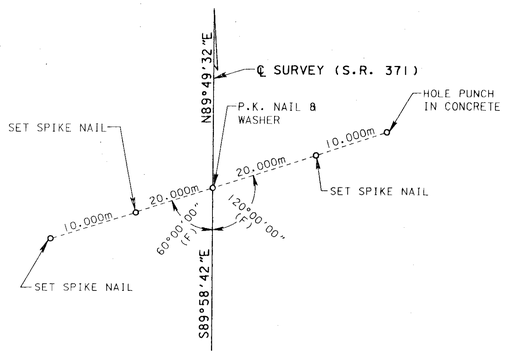

P.I. STA. 17+52.771

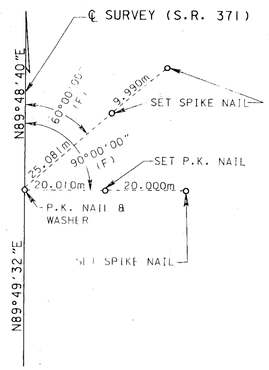

P.I. STA. 20+79.722

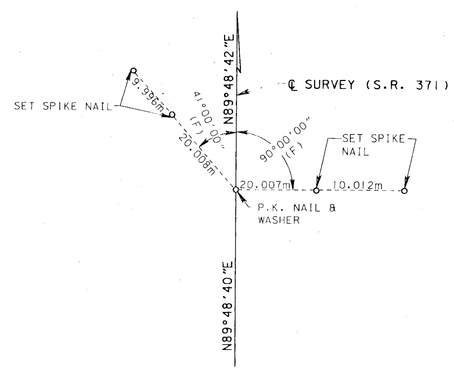

P.I. STA. 21+98.791

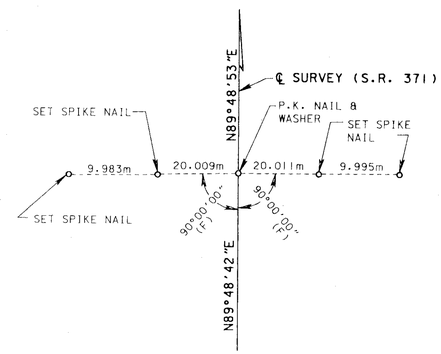

P.I. STA. 24+46.270

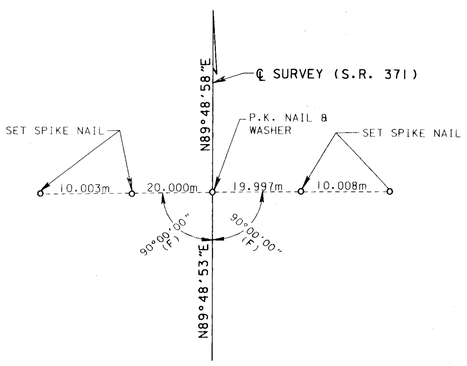

P.I. STA. 25+89.894

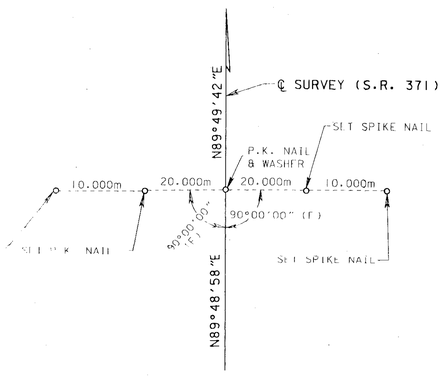

P.I. STA. 27+11.818

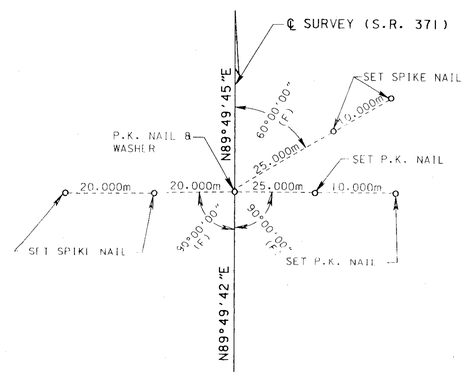

P.I. STA. 28+15.469

SEE SHEET ONE FOR LEGEND, GENERAL NOTES AND CERTIFICATION.

MAINTENANCE MAP	FLORIDA DEPARTMENT OF TRANSPORTATION RIGHT OF WAY MAPPING	APPROVED BY: Russell B. Hood DATE: 11-08-99 DISTRICT SURVEYOR ADMINISTRATOR	REVISION	BY	DATE	REVISION	BY	DATE		BY	DATE	F.A.P. NO. N/A	SECTION 55006	MAPS PREPARED BY: D.R.W.P. INC. 1505 E. COLONIAL DRIVE ORLANDO, FL 32803	FIELD BOOK NO.'S 10201566
									PRELIM	C. AYERS	12/01/98				
									FINAL	J. FLICK	08/27/99	STATE ROAD NO. 371	LEON COUNTY	W.P.I. NO. 3115946	SCALE: N/A
									CHECKED	A. SCHAEFER	06/15/99			F.P. No. 2197951	SHEET 6 OF 6

S.R. 371 (GAINES ST.) FROM S.R. 157 (WOODWARD AVE.) TO S.R. 61 (SOUTH MONROE ST.)