LEGEND

& - AND
AC. - ACRES
AH. - AHD. - AHEAD
ALUM. - ALUMINUM
AVE. - AVENUE
BK. - BACK
℄ - BASE LINE
B.D.E. - BASKERVILLE, DONOVAN ENGINEERING, INC.
BLVD. - BOULEVARD
BLDG. - BUILDING
BUS. - BUSINESS
(C) - CALCULATED DATA
C.I.P. - CAPPED IRON PIPE
C.I.R. - CAPPED IRON ROD
CRF - CAPPED ROD FOUND
C.C.G. - CARLAN CONSULTING GROUP
℄ - CENTERLINE
C.C.R. - CERTIFIED CORNER RECORD
CH. - CHAIN(S)
C.L./C.L.F. - CHAIN LINK FENCE
CB - CHORD BEARING
COMM. - COMMERCIAL
CO. - COMPANY
CONC. - CONCRETE
C.B.S. - CONCRETE BLOCK STRUCTURE
C.M., CONC. MON. - CONCRETE MONUMENT
C.P. - CONCRETE PIPE
COR. - CORNER
CORP. - CORPORATION
CO. - COUNTY
C.R. - COUNTY ROAD
C2 - CURVE NUMBER
C.S. - CURVE TO SPIRAL
D.B. - DEED BOOK
(D) - DEED DATA
D - DEGREE OF CURVATURE
° - DEGREES
Δ - DELTA (CENTRAL ANGLE)
D.O.T. - DEPARTMENT OF TRANSPORTATION
D.H. - DRILLED HOLE
DR. - DRIVE
D.R.M.P. - DYER, RIDDLE, MILLS AND PRECOURT, INC.
E. - EAST
X - EASTING PLANE COORDINATE VALUE
ENG - ENGINEERING
E.O.P. - EDGE OF PAVEMENT
EFB - ELECTRONIC FIELD BOOK
ET AL - AND OTHERS
ET UX - AND WIFE
EXIST. - EXISTING
F.A.P. - FEDERAL AID PROJECT
/ - FEET/MINUTES
(F) - FIELD DATA
F.P. - FINANCIAL PROJECT
FLA./FL - FLORIDA
F.D.O.T. - FLORIDA DEPARTMENT OF TRANSPORTATION
FND. - FOUND
GOV'T. - GOVERNMENT
HA. - HECTARES
HWY. - HIGHWAY
I.D. - IDENTIFICATION
// - INCHES/SECONDS
INC. - INCORPORATED
I- - INTERSTATE
I.P. - IRON PIPE
I.R. - IRON ROD
I.R.C., I.R. & C. - IRON ROD AND CAP
JR. - JUNIOR
LN. - LANE
LT. - LEFT
L - LENGTH OF CURVE
L.B. - LICENSED BUSINESS
LTD. - LIMITED
L.A. - LIMITED ACCESS
L.O.C. - LIMITS OF CONSTRUCTION
LI - LINE NUMBER
L.T. - LONG TANGENT
MAG. - MAGNETIC
MAINT. - MAINTAINED
m - METERS
mm - MILLIMETER
MON. - MONUMENT
N & D - NAIL AND DISK
N. - NORTH
NAD - NORTH AMERICAN DATUM
Y - NORTHING PLANE COORDINATE VALUE
N/A - NOT APPLICABLE
NL. - NAIL
N.T.S. - NOT TO SCALE
No. - NUMBER
NWFL - NORTHWEST FLORIDA
O.R. - OFFICIAL RECORDS
PGS. - PAGES
PK - PARKER KALON
P.R.M. - PERMANENT REFERENCE MONUMENT
PL. - PLACE
P.B. - PLAT BOOK
(P) - PLAT DATA
± - PLUS OR MINUS
PT. - POINT
P.C.C. - POINT OF COMPOUND CURVE
P.C. - POINT OF CURVATURE
P.I. - POINT OF INTERSECTION
P.T. - POINT OF TANGENCY
P.O.C. - POINT ON CURVE
P.O.L. - POINT ON LINE
P.O.T. - POINT ON TANGENT
P.L.S. - PROFESSIONAL LAND SURVEYOR
POP. - POPULATION
PRELIM. - PRELIMINARY
℄ - PROPERTY LINE
R - RADIUS/RANGE
R.R. - RAILROAD
RGE. - RANGE
REC. - RECOVERED
R.L.S. - REGISTERED LAND SURVEYOR
REQ. - REQUIRED
RES. - RESIDENTIAL
RD. - ROAD
RDWY. - ROADWAY
RT. - RIGHT
R/W - RIGHT OF WAY
SAN. - SANITARY
SEC. - SECTION
SR. - SENIOR
S/W - SIDEWALK
S.P. - SINGLE PROPORTION
S.P.I. - SPIRAL POINT OF INTERSECTION
S. - SOUTH
S.C. - SPIRAL TO CURVE
SF - SQUARE FEET
SM - SQUARE METERS
S.R. - STATE ROAD
S.R.D. - STATE ROAD DEPARTMENT
ST. - STREET/SAINT
STA. - STATION
S.W. FENCE - STOCK WIRE FENCE
T.B. - TANGENT BEARING
T.C. - TANGENT TO CURVE
T - TANGENT LENGTH OF CURVE/TOWNSHIP
T.C.E. - TEMPORARY CONSTRUCTION EASEMENT
TERR. - TERRACE
TS - TITLE SEARCH
TP./TWP. - TOWNSHIP
U.S. - UNITED STATES
W. - WEST
W/ - WITH
W.P.I. - WORK PROGRAM ITEM

GENERAL NOTES

1. BEARINGS BASED ON THE GRID BEARING OF N83°07'05"W BETWEEN CONTROL STATION TLC-1-31-1N-1W AND CONTROL STATION TLC-1-31-AZ IN THE FLORIDA STATE PLANE COORDINATE SYSTEM, NORTH ZONE, NORTH AMERICAN DATUM 83/99. ALL FLORIDA STATE PLANE COORDINATES SHOWN HEREON ARE ENGLISH AND BASED ON THE SAME.
2. PROPERTY BOUNDARIES DETERMINED FROM FIELD SURVEY, PLATS OF RECORD AND RECORD TITLE.
3. UNDERGROUND FOUNDATION ENCROACHMENTS, IF ANY, NOT LOCATED.
4. ONLY FIXED IMPROVEMENTS PERTINENT TO THE PARCELS TO BE ACQUIRED ARE SHOWN. FIXED INTERIOR IMPROVEMENTS NOT LOCATED.
5. THIS RIGHT OF WAY MAP WAS PREPARED FOR THE PURPOSE OF PREPARING LEGAL LAND DESCRIPTIONS, ACQUISITION DOCUMENTS, MONUMENTATION, PROPERTY MANAGEMENT AND AS AN AID IN THE APPRAISAL OF THE RIGHT OF WAY REQUIRED FOR TRANSPORTATION FACILITIES.
THIS MAP IS NOT A SURVEY.
6. THIS RIGHT OF WAY MAP IS SUPPORTED BY A RIGHT OF WAY CONTROL SURVEY CERTIFIED ON JANUARY 21, 2005. PREPARED UNDER THE RESPONSIBLE CHARGE OF ABBY A. SCHAEFER, FLORIDA PROFESSIONAL LAND SURVEYOR AND MAPPER NUMBER 5221. CERTIFIED COPIES OF THIS SURVEY ARE FILED OF RECORD IN THE DISTRICT 3 OFFICE IN CHIPLEY.
7. ATTENTION IS DIRECTED TO THE FACT THAT THESE MAPS MAY HAVE BEEN REDUCED IN SIZE BY REPRODUCTION. THIS MUST BE CONSIDERED WHEN SCALING DATA.
8. ALL ANGLES ARE 90°00'00", UNLESS OTHERWISE SHOWN.
9. UNLESS OTHERWISE SHOWN, ALL DATA NOTED AS (F) HAS BEEN CALCULATED FROM A CLOSED FIELD TRAVERSE OR DIRECT FIELD MEASUREMENT.
8. THIS RIGHT OF WAY MAP WAS PREPARED BY:
DYER, RIDDLE, MILLS AND PRECOURT, INC.
1505 EAST COLONIAL DRIVE
ORLANDO, FLORIDA 32803
PHONE NUMBER: (407) 896-0594
L.B. No. 2648

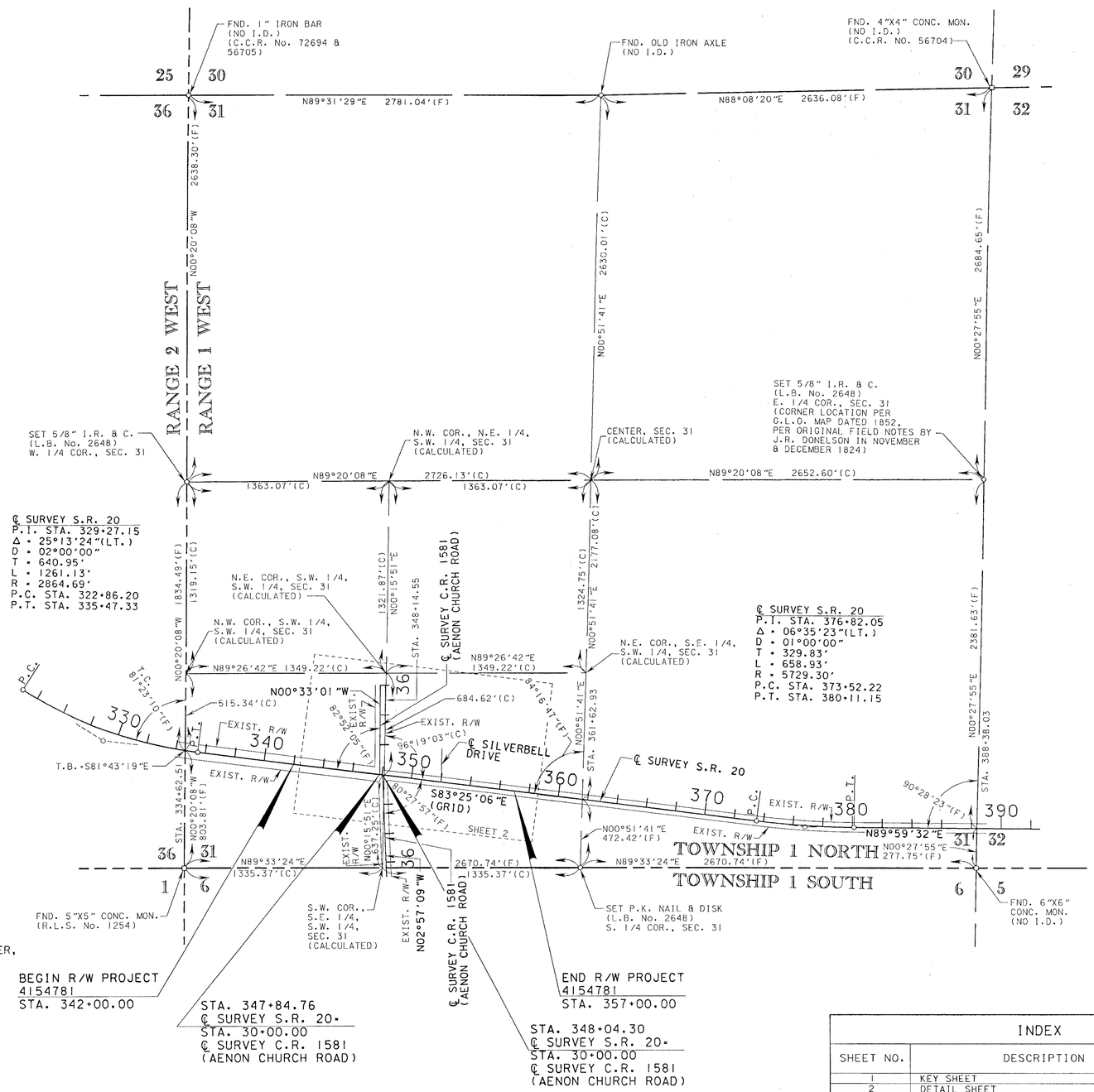

INDEX	
SHEET NO.	DESCRIPTION
1	KEY SHEET
2	DETAIL SHEET
3	REFERENCE POINTS/TABLE OF OWNERSHIPS

RIGHT OF WAY MAPS PREPARED BY:
DRMP
ENGINEERS • SURVEYORS • PLANNERS • SCIENTISTS
1505 E. COLONIAL DRIVE ORLANDO, FL 32803 (407)896-0594 | 1096 HIGHWAY 90 CHIPLEY, FL 32428 (850)638-1066 | 100 BECKRICH RD., SUITE 100 PANAMA CITY BEACH, FL 32407 (850)236-4868
CERTIFICATE OF AUTHORIZATION No. 2648

KEY MAP
THIS MAP IS NOT A SURVEY.

RIGHT OF WAY MAP	FLORIDA DEPARTMENT OF TRANSPORTATION RIGHT OF WAY MAPPING	APPROVED BY / DISTRICT RIGHT OF WAY SURVEYOR	DATE 10-3-05	REVISION	BY	DATE	REVISION	BY	DATE		BY	DATE	F.A.P. No. N/A	SECTION: N/A	MAPS PREPARED BY: D.R.M.P. INC. 1505 E. COLONIAL DRIVE ORLANDO, FL 32803	FIELD BOOK NO.'S: 55-04-02, EFB
										PRELIM	P. TEETERS	8-04-05			W.P.I. No. N/A	SCALE: 1"=400'
										FINAL	J. FLICK	8-23-05	STATE ROAD No. 20	LEON COUNTY	F.P. No. 4154781	SHEET 1 OF 3
										CHECKED	A. SCHAEFER	8-05-05				

S.R. 20 AT C.R. 1581 (AENON CHURCH ROAD) INTERSECTION

LINE DATA TABLE		
LINE	BEARING	DISTANCE
L1	S42°10'07"E	27.25'(C)
L2	S72°47'21"E	52.32'(C)
L3	S00°41'28"W	10.05'(C)
L4	N00°33'01"W	37.91'(C)
L5	N28°18'57"E	14.23'(C)
L6	S06°34'54"W	18.85'(C)
L7	N72°47'21"W	30.53'(C)

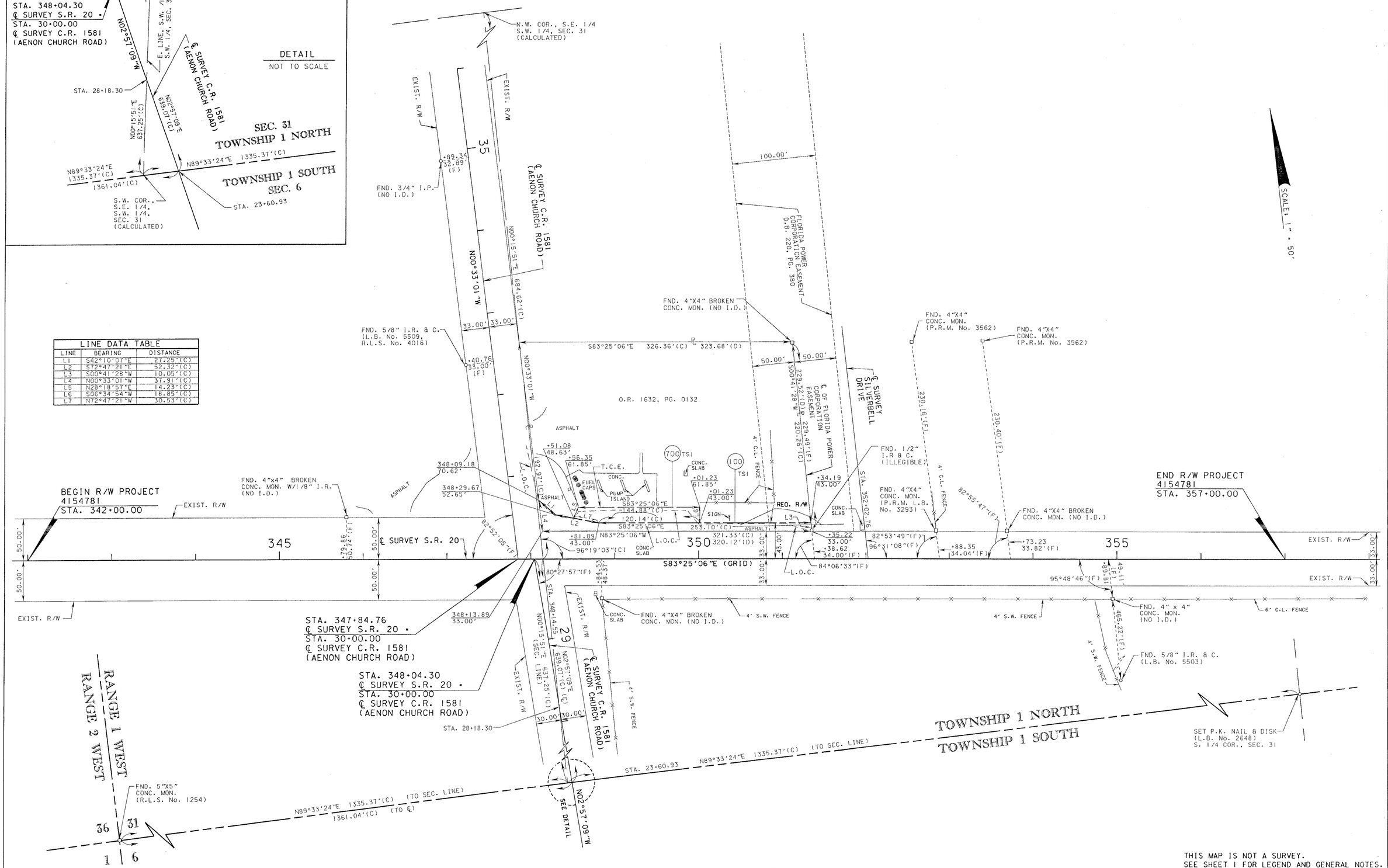

THIS MAP IS NOT A SURVEY.
SEE SHEET 1 FOR LEGEND AND GENERAL NOTES.

RIGHT OF WAY MAP	FLORIDA DEPARTMENT OF TRANSPORTATION RIGHT OF WAY MAPPING	APPROVED BY / DATE: 10-3-05 DISTRICT RIGHT OF WAY SURVEYOR	REVISION / BY / DATE	REVISION / BY / DATE		BY	DATE	F.A.P. No. N/A	SECTION: N/A	MAPS PREPARED BY: D.R.M.P. INC. 1505 E.COLONIAL DRIVE ORLANDO, FL 32803	FIELD BOOK NO.'S: 55-04-02, EFB
					PRELIM	P.TEETERS	8-04-05				
					FINAL	J.FLICK	8-23-05	STATE ROAD No. 20	LEON COUNTY	W.P.I. No. N/A	SCALE: 1" = 50'
					CHECKED	A.SCHAEFER	8-05-05			F.P. No. 4154781	SHEET 2 OF 3

S.R. 20 AT C.R. 1581 (AENON CHURCH ROAD) INTERSECTION

TABLE OF OWNERSHIPS

PARCEL NO.	SHEET NO.	NAME	AREA TAKEN	REMAINDERS LEFT	REMAINDERS RIGHT	COMMENTS	RECORDING DATA
100	2	JAMES L. ANDREWS AND SHIRLEY NEILL ANDREWS AS TRUSTEES OF THE SHIRLEY NEILL ANDREWS LIVING TRUST DATED 12-08-83	3797 S.F.	1.616 AC.	———		
700	2	JAMES L. ANDREWS AND SHIRLEY NEILL ANDREWS AS TRUSTEES OF THE SHIRLEY NEILL ANDREWS LIVING TRUST DATED 12-08-83	2711 S.F.	(SEE PARCEL 100)		TEMPORARY CONSTRUCTION EASEMENT	

REVISION BLOCK

REVISION	BY	DATE

LEGEND

PARCEL NUMBER IDENTIFICATION	TYPE USE
100-699	DEEDS OF ALL TYPES
700-799	TEMPORARY EASEMENTS
800-899	PERPETUAL EASEMENTS
900-999	LICENSE AGREEMENT
1100-1199	CITY/COUNTY PARCELS

REFERENCE POINTS

N.T.S.

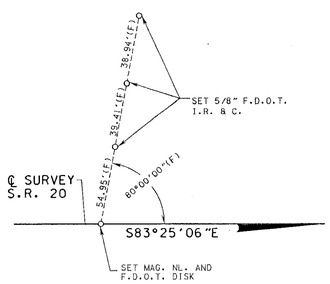

BEGIN SURVEY
STA. 342+00.00
℄ SURVEY S.R. 20

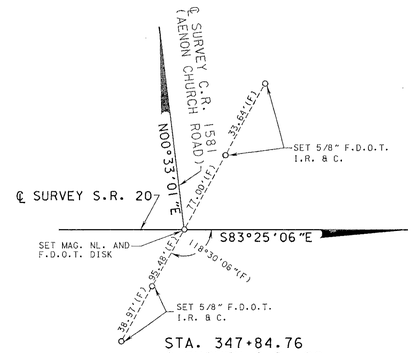

STA. 347+84.76
℄ SURVEY S.R. 20
STA. 30+00.00
℄ SURVEY C.R. 1581
(AENON CHURCH ROAD)

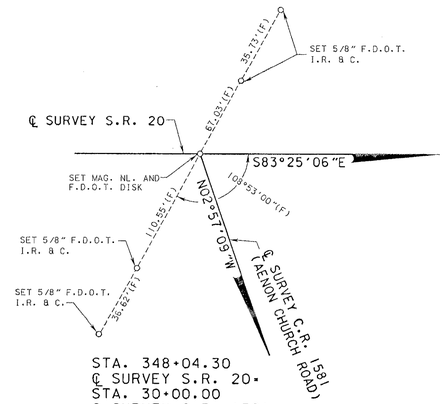

STA. 348+04.30
℄ SURVEY S.R. 20
STA. 30+00.00
℄ SURVEY C.R. 1581
(AENON CHURCH ROAD)

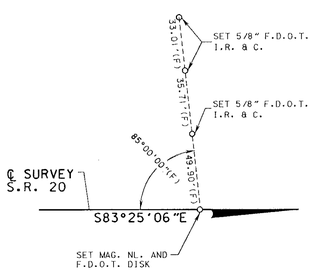

STA. 359+00.00
℄ SURVEY S.R. 20

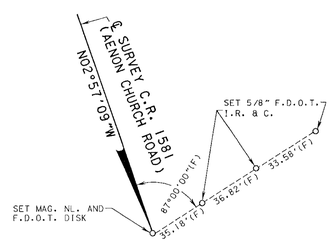

STA. 23+00.00
℄ SURVEY C.R. 1581
(AENON CHURCH ROAD)

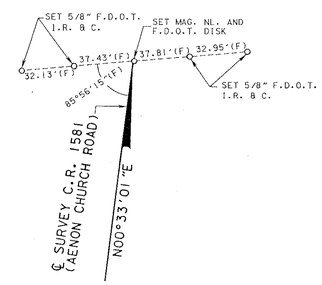

STA. 36+00.00
℄ SURVEY C.R. 1581
(AENON CHURCH ROAD)

THIS MAP IS NOT A SURVEY.
SEE SHEET 1 FOR LEGEND AND GENERAL NOTES.

RIGHT OF WAY MAP	FLORIDA DEPARTMENT OF TRANSPORTATION RIGHT OF WAY MAPPING	APPROVED BY / DATE: 10-3-05 DISTRICT RIGHT OF WAY SURVEYOR	REVISION / BY / DATE	REVISION / BY / DATE		BY	DATE	F.A.P. No. N/A	SECTION: N/A	MAPS PREPARED BY: D.R.M.P. INC. 1505 E. COLONIAL DRIVE ORLANDO, FL 32803	FIELD BOOK NO.'S: 55-04-02, EFB
					PRELIM	P. TEETERS	8-04-05			W.P.I. No. N/A	SCALE: N.T.S.
					FINAL	J. FLICK	8-23-05	STATE ROAD No. 20	LEON COUNTY	F.P. No. 4154781	SHEET 3 OF 3
					CHECKED	A. SCHAEFER	8-05-05				

S.R. 20 AT C.R. 1581 (AENON CHURCH ROAD) INTERSECTION