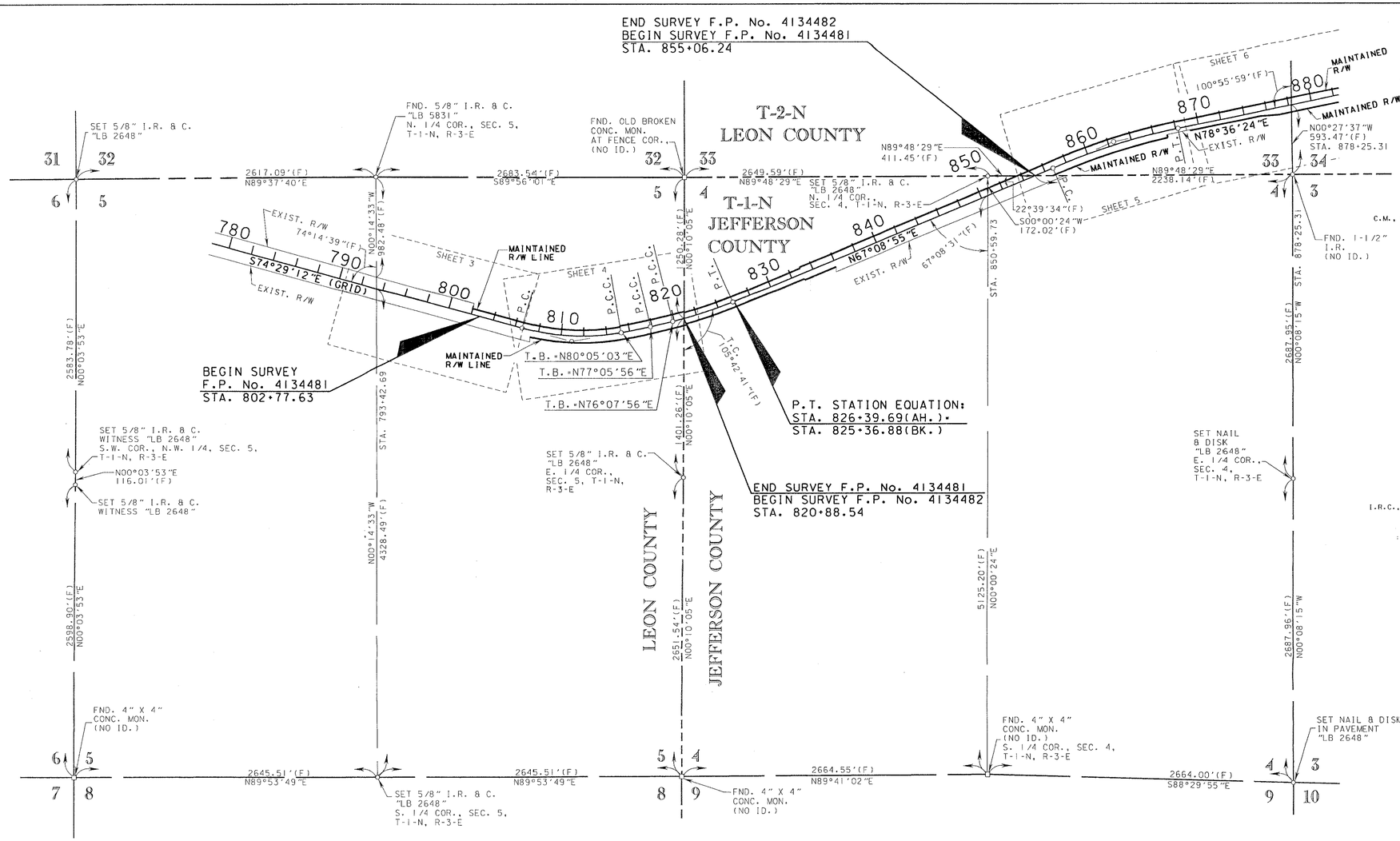

LEGEND

- & • AND
- AC. • ACRES
- AH. • AHEAD
- AVE. • AVENUE
- BK. • BACK
- ℄ • BASE LINE
- BLVD. • BOULEVARD
- BLDG. • BUILDING
- BUS. • BUSINESS
- (C) • CALCULATED DATA
- C.I.R. • CAPPED IRON ROD
- ℄ • CENTERLINE
- C.C.R. • CERTIFIED CORNER RECORD
- CH. • CHAIN(S)
- C.L.F. • CHAIN LINK FENCE
- CB • CHORD BEARING
- COMM. • COMMERCIAL
- CO. • COMPANY/COUNTY
- CONC. • CONCRETE
- C.M., CONC. MON. • CONCRETE MONUMENT
- COR. • CORNER
- CORP. • CORPORATION
- C.R. • COUNTY ROAD
- C2 • CURVE NUMBER
- D.B. • DEED BOOK
- (D) • DEED DATA
- D • DEGREE OF CURVATURE
- ° • DEGREES
- Δ • DELTA (CENTRAL ANGLE)
- D.O.T. • DEPARTMENT OF TRANSPORTATION
- D.H. • DRILLED HOLE
- DR. • DRIVE
- D.R.M.P. • DYER, RIDDLE, MILLS AND PRECOURT, INC.
- E. • EAST
- X • EASTING PLANE COORDINATE VALUE
- E.O.P. • EDGE OF PAVEMENT
- EFB • ELECTRONIC FIELD BOOK
- ET AL • AND OTHERS
- ET UX • AND WIFE
- EXIST. • EXISTING
- F.A.P. • FEDERAL AID PROJECT
- ' • FEET/MINUTES
- (F) • FIELD DATA
- F.P. • FINANCIAL PROJECT
- FLA./FL • FLORIDA
- F.D.O.T. • FLORIDA DEPARTMENT OF TRANSPORTATION
- FND. • FOUND
- GOV'T. • GOVERNMENT
- HWY. • HIGHWAY
- ID. • IDENTIFICATION
- " • INCHES/SECONDS
- INC. • INCORPORATED
- I • INTERSTATE
- I.P. • IRON PIPE
- I.R. • IRON ROD
- I.R.C., I.R. & C. • IRON ROD & CAP
- JR. • JUNIOR
- LN. • LANE
- LT. • LEFT
- L • LENGTH OF CURVE
- L.B. • LICENSED BUSINESS
- LTD. • LIMITED
- L.A. • LIMITED ACCESS
- L.O.C. • LIMITS OF CONSTRUCTION
- LI • LINE NUMBER
- MAINT. • MAINTAINED
- MON. • MONUMENT
- N & D • NAIL AND DISK
- N. • NORTH
- NAD • NORTH AMERICAN DATUM
- Y • NORTHING PLANE COORDINATE VALUE
- N/A • NOT APPLICABLE
- N.T.S. • NOT TO SCALE
- No. • NUMBER
- O.R. • OFFICIAL RECORDS
- PGS. • PAGES
- PK • PARKER KALON
- P.R.M. • PERMANENT REFERENCE MONUMENT
- PL. • PLACE
- P.B. • PLAT BOOK
- (P) • PLAT DATA
- ± • PLUS OR MINUS
- PT. • POINT
- P.C.C. • POINT OF COMPOUND CURVE
- P.C. • POINT OF CURVATURE
- P.I. • POINT OF INTERSECTION
- P.T. • POINT OF TANGENCY
- P.O.C. • POINT ON CURVE
- P.O.L. • POINT ON LINE
- P.O.T. • POINT ON TANGENT
- P.L.S. • PROFESSIONAL LAND SURVEYOR
- POP. • POPULATION
- PRELIM. • PRELIMINARY
- ℄ • PROPERTY LINE
- R • RADIUS/RANGE
- R.R. • RAILROAD
- RGE. • RANGE
- REC. • RECOVERED
- R.L.S. • REGISTERED LAND SURVEYOR
- REQ. • REQUIRED
- RES. • RESIDENTIAL
- RD. • ROAD
- RDWY. • ROADWAY
- RT. • RIGHT
- R/W • RIGHT OF WAY
- SAN. • SANITARY
- SEC. • SECTION
- SR. • SENIOR
- S.W. • SIDEWALK
- S. • SOUTH
- SF • SQUARE FEET
- S.R. • STATE ROAD
- ST. • STREET/SAINT
- STA. • STATION
- T.B. • TANGENT BEARING
- T.B.A. • TANGENT BEARING AHEAD
- T.C. • TANGENT TO CURVE
- T • TANGENT LENGTH OF CURVE/TOWNSHIP
- T.C.E. • TEMPORARY CONSTRUCTION EASEMENT
- TERR. • TERRACE
- TS • TITLE SEARCH
- TWP. • TOWNSHIP
- U.S. • UNITED STATES
- W. • WEST
- W/ • WITH
- W.P.I. • WORK PROGRAM ITEM

R-3-E

SCALE: 1" = 500'

℄ SURVEY S.R. 10 (U.S. 90)
P.I. STA. 811+01.17
Δ = 25°25'44"(LT.)
D = 02°56'39"
T = 439.09'
L = 863.72'
R = 1946.10'
P.C. STA. 806+62.08
P.C.C. STA. 815+25.80

℄ SURVEY S.R. 10 (U.S. 90)
P.I. STA. 816+55.80
Δ = 02°59'07"(LT.)
D = 01°08'54"
T = 130.00'
L = 259.95'
R = 4988.92'
P.C.C. STA. 815+25.80
P.C.C. STA. 817+85.75

℄ SURVEY S.R. 10 (U.S. 90)
P.I. STA. 818+85.75
Δ = 00°58'00"(LT.)
D = 00°29'00"
T = 100.00'
L = 199.99'
R = 11,853.80'
P.C.C. STA. 817+85.75
P.C.C. STA. 819+85.74

℄ SURVEY S.R. 10 (U.S. 90)
P.I. STA. 822+61.88
Δ = 08°59'01"(LT.)
D = 01°37'48"
T = 276.14'
L = 551.14'
R = 3515.07'
P.C.C. STA. 819+85.74
P.T. STA. 825+36.88

℄ SURVEY S.R. 10 (U.S. 90)
P.I. STA. 862+50.84
Δ = 11°27'29"(RT.)
D = 01°00'00"
T = 574.82'
L = 1145.80'
R = 5729.65'
P.C. STA. 856+76.02
P.T. STA. 868+21.82

MAINTENANCE MAPS PREPARED BY:

DRMP
ENGINEERS • SURVEYORS • PLANNERS • SCIENTISTS
1505 E. COLONIAL DRIVE ORLANDO, FL 32803 (407)896-0594
1096 HIGHWAY 90 CHIPLEY, FL 32428 (850)638-1086
100 BECKRICH RD., SUITE 100 PANAMA CITY BEACH, FL 32407 (850)236-4868
CERTIFICATE OF AUTHORIZATION No. 2648

KEY MAP

INDEX

SHEET NO.	DESCRIPTION
1-2	KEY MAPS
3-15	DETAIL SHEETS
15-16	REFERENCE POINTS

CONTROL DATA TABLE

STATION	Y(NORTHING)	X(EASTING)
BEGIN SURVEY STA. 778+44.60	553,212.6180	2,108,874.2506
P.I. STA. 811+01.17	552,341.6129	2,112,012.1847
P.I. STA. 816+55.80	552,439.6110	2,112,572.7751
P.I. STA. 818+85.75	552,490.9631	2,112,796.9696
P.I. STA. 822+61.87	552,581.1157	2,113,162.1382
P.T. STA. 826+39.69(AH.)	552,688.3494	2,113,416.5988
P.I. STA. 862+50.84	554,090.7055	2,116,744.3241
P.I. STA. 976+25.99	556,350.9350	2,127,896.5639
END SURVEY STA. 1016+36.82	556,350.2420	2,131,911.3130

DATUM: NAD 83/90
ZONE 0903 FLORIDA NORTH
STATE PLANE IN: FEET

THIS IS TO CERTIFY that the sheets numbered 1 through 16, inclusive, constitute a true copy of the State of Florida Department of Transportation Maintenance Map for a portion of State Road 10 (U.S. 90), designated as F.P. No. 4134481 in Leon County, Florida.

THE PROPERTY labeled MAINTAINED R/W on said sheets has been vested in the State of Florida Department of Transportation pursuant to the provision of Section 95.361 Florida Statutes.

IN WITNESS WHEREOF, we have hereunto set our hands and affixed the seal of the State of Florida Department of Transportation, at Chipley, Florida, this 11 day of July, A.D. 2006.

N.E. Prescott
District Secretary
Department of Transportation
State of Florida

(Attestor)

GENERAL NOTES

1. Attention is directed to the fact that these maps may have been reduced in size by reproduction. This must be considered when scaling data.
2. Bearings are based on Florida State Plane Coordinate System North Zone, Lambert Projection, NAD 83/90; deriving a bearing of North 89°53'49" East along the South line of Section 5, Township 1 North, Range 3 East.
3. All Centerline P.C., P.T. and P.O.T. points are P.K. Nails and Metal Washers, unless otherwise noted.
4. All angles are 90°00'00" unless otherwise noted.
5. The field work was completed on November 1, 2005.

Filed for record in the office of the Clerk of the Circuit Court for the County of Leon, State of Florida, in Road Plat Book 3 Page 28, on the 21st day of July, A.D. 2006.

Clerk of the Circuit Court
Leon County, Florida

SURVEY CERTIFICATION

This survey was performed for the specific purpose of establishing a survey centerline or baseline and locating the limits of maintained right of way as identified by the Maintenance Engineer for the transportation facility shown and depicted hereon. I hereby certify that to the best of my knowledge and belief this is a true, accurate and complete depiction of a field survey performed under my direction and completed on November 1, 2005.

I further certify that said drawing is in compliance with the Minimum Technical Standards as set forth by the Florida Board of Professional Surveyors and Mappers, in Chapter 61G17-6 Florida Administative Code pursuant to Section 472.027, Florida Statutes.

Gary Wayne Freeman
Florida Professional Surveyor and Mapper No. 5972
Dyer, Riddle, Mills & Precourt, Inc. (DRMP)
1096 Highway 90
Chipley, Florida 32428

Date: 7/11/2006

NOT VALID WITHOUT SIGNATURE AND ORIGINAL RAISED SEAL.

STATE OF FLORIDA LICENSED PROFESSIONAL SURVEYOR & MAPPER No. 0003672

MAINTENANCE MAP

FLORIDA DEPARTMENT OF TRANSPORTATION
RIGHT OF WAY MAPPING

APPROVED BY: DATE
8-8-06
DISTRICT RIGHT OF WAY SURVEYOR

REVISION	BY	DATE	REVISION	BY	DATE

	BY	DATE
PRELIM	M.RAY	2-28-06
FINAL	F.HOFFMEIER	6-12-06
CHECKED	J.FLICK	6-12-06

SECTION N/A
STATE ROAD No.10 (U.S. 90) LEON COUNTY

MAPS PREPARED BY: D.R.M.P. INC. 1505 E.COLONIAL DRIVE ORLANDO, FL 32803
FIELD BOOK NO.'S 54-05-01,54-05-02,54-05-03,55-03-05
W.P.I. No. N/A
SCALE: 1" = 500'
F.P. No. 4134481
SHEET 1 OF 16

S.R. 10 (U.S. 90) FROM EAST OF C.R. 59 TO JEFFERSON COUNTY LINE

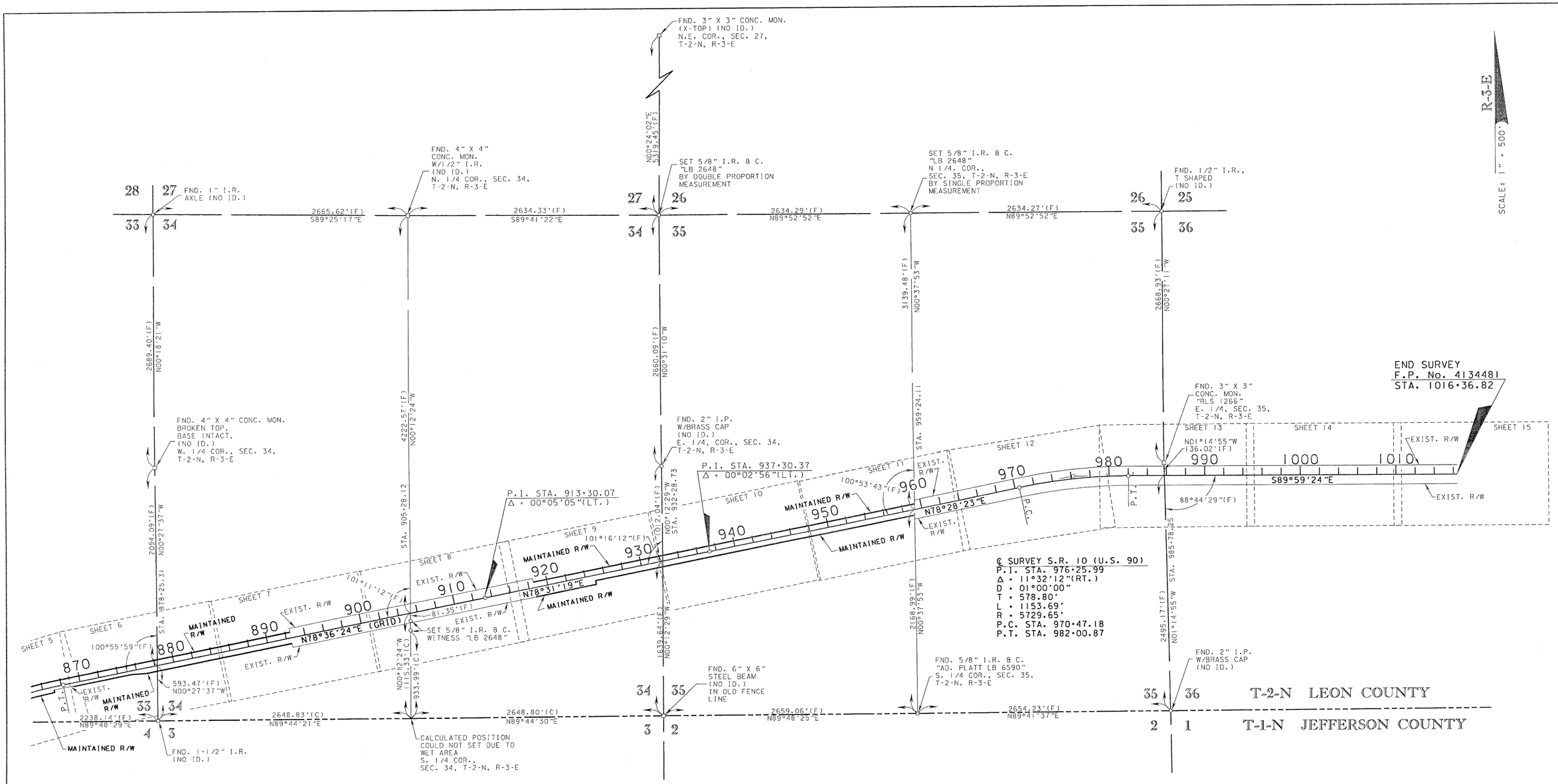

℄ SURVEY S.R. 10 (U.S. 90)
P.I. STA. 976+25.99
Δ = 11°32'12"(RT.)
D = 01°00'00"
T = 578.80'
L = 1153.69'
R = 5729.65'
P.C. STA. 970+47.18
P.T. STA. 982+00.87

℄ SURVEY S.R. 10 (U.S. 90)
P.I. STA. 862+50.84
Δ = 11°27'29"(RT.)
D = 01°00'00"
T = 574.82'
L = 1145.80'
R = 5729.65'
P.C. STA. 856+76.02
P.T. STA. 868+21.82

KEY MAP

SEE SHEET 1 FOR LEGEND, GENERAL NOTES AND CERTIFICATION.

MAINTENANCE MAP	FLORIDA DEPARTMENT OF TRANSPORTATION RIGHT OF WAY MAPPING	APPROVED BY: [signature] DATE 8-8-06 DISTRICT RIGHT OF WAY SURVEYOR	REVISION	BY	DATE	REVISION	BY	DATE	PRELIM	M.RAY	2-28-06	SECTION N/A	MAPS PREPARED BY: D.R.M.P. INC. 1505 E.COLONIAL DRIVE ORLANDO, FL 32803	FIELD BOOK NO.'S 54-05-01,54-05-02,54-05-03,55-03-05
									FINAL	F.HOFFMEIER	6-12-06	STATE ROAD No.10 (U.S. 90) LEON COUNTY	W.P.I. No. N/A	SCALE: 1" = 500'
									CHECKED	J.FLICK	6-12-06		F.P. No. 4134481	SHEET 2 OF 16

S.R. 10 (U.S. 90) FROM EAST OF C.R. 59 TO JEFFERSON COUNTY LINE

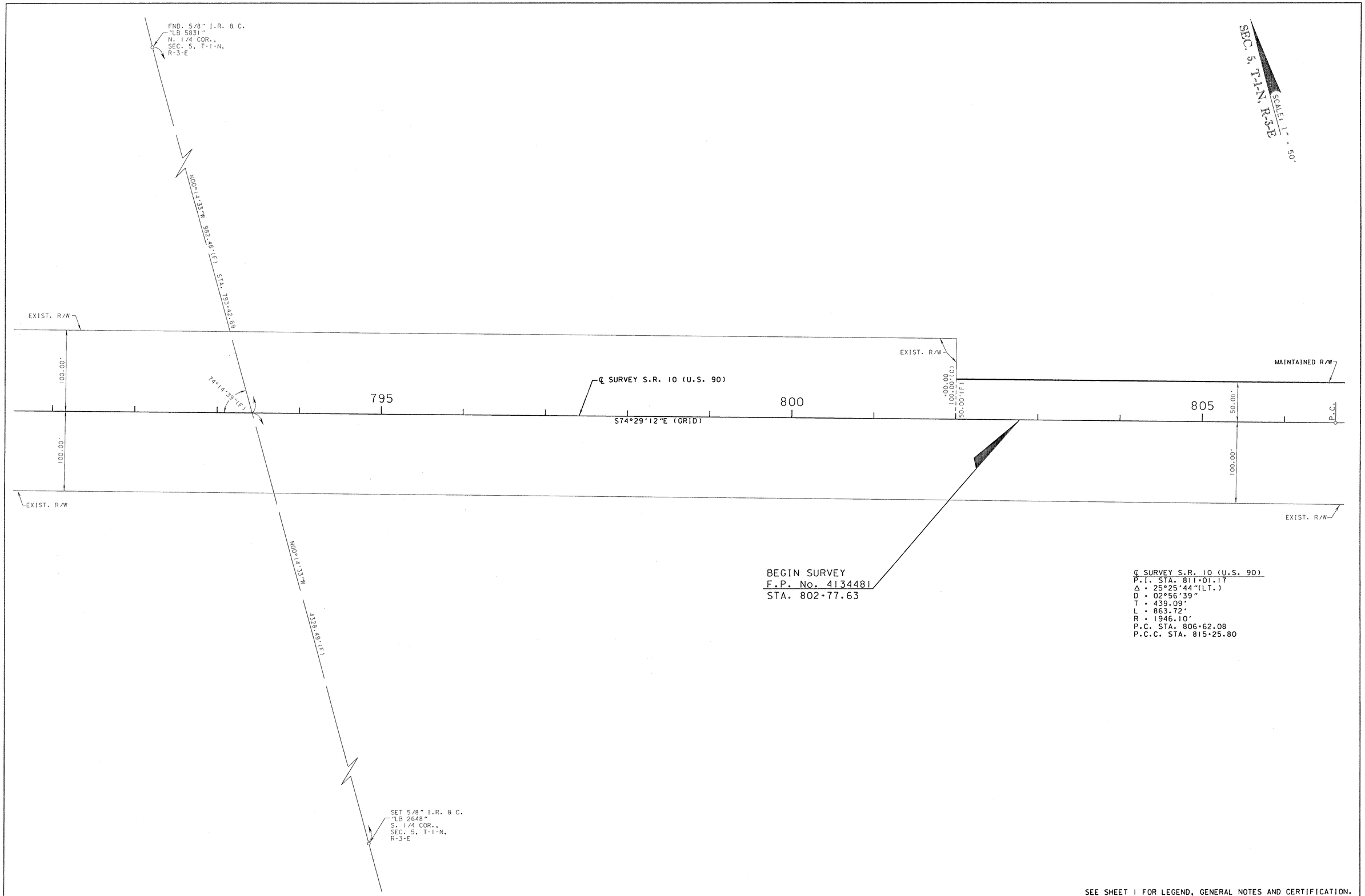

SEE SHEET 1 FOR LEGEND, GENERAL NOTES AND CERTIFICATION.

MAINTENANCE MAP	FLORIDA DEPARTMENT OF TRANSPORTATION RIGHT OF WAY MAPPING	APPROVED BY: DATE 8-8-06 DISTRICT RIGHT OF WAY SURVEYOR	REVISION	BY	DATE	REVISION	BY	DATE		BY	DATE	SECTION N/A	MAPS PREPARED BY: D.R.M.P. INC. 1505 E.COLONIAL DRIVE ORLANDO, FL 32803	FIELD BOOK NO.'S 54-05-01,54-05-02,54-05-03,55-03-05		
									PRELIM	M.RAY	2-28-06					
									FINAL	F.HOFFMEIER	6-12-06	STATE ROAD No.10 (U.S. 90)	LEON COUNTY	W.P.I. No. N/A	SCALE: 1" = 50'	
									CHECKED	J.FLICK	6-12-06			F.P. No. 4134481	SHEET 3 OF 16	

S.R. 10 (U.S. 90) FROM EAST OF C.R. 59 TO JEFFERSON COUNTY LINE

℄ SURVEY S.R. 10 (U.S. 90)
P.I. STA. 811+01.17
Δ = 25°25'44"(LT.)
D = 02°56'39"
T = 439.09'
L = 863.72'
R = 1946.10'
P.C. STA. 806+62.08
P.C.C. STA. 815+25.80

℄ SURVEY S.R. 10 (U.S. 90)
P.I. STA. 816+55.80
Δ = 02°59'07"(LT.)
D = 01°08'54"
T = 130.00'
L = 259.95'
R = 4988.92'
P.C.C. STA. 815+25.80
P.C.C. STA. 817+85.75

℄ SURVEY S.R. 10 (U.S. 90)
P.I. STA. 818+85.75
Δ = 00°58'00"(LT.)
D = 00°29'00"
T = 100.00'
L = 199.99'
R = 11,853.80'
P.C.C. STA. 817+85.75
P.C.C. STA. 819+85.74

℄ SURVEY S.R. 10 (U.S. 90)
P.I. STA. 822+61.88
Δ = 08°59'01"(LT.)
D = 01°37'48"
T = 276.14'
L = 551.14'
R = 3515.07'
P.C.C. STA. 819+85.74
P.T. STA. 825+36.88

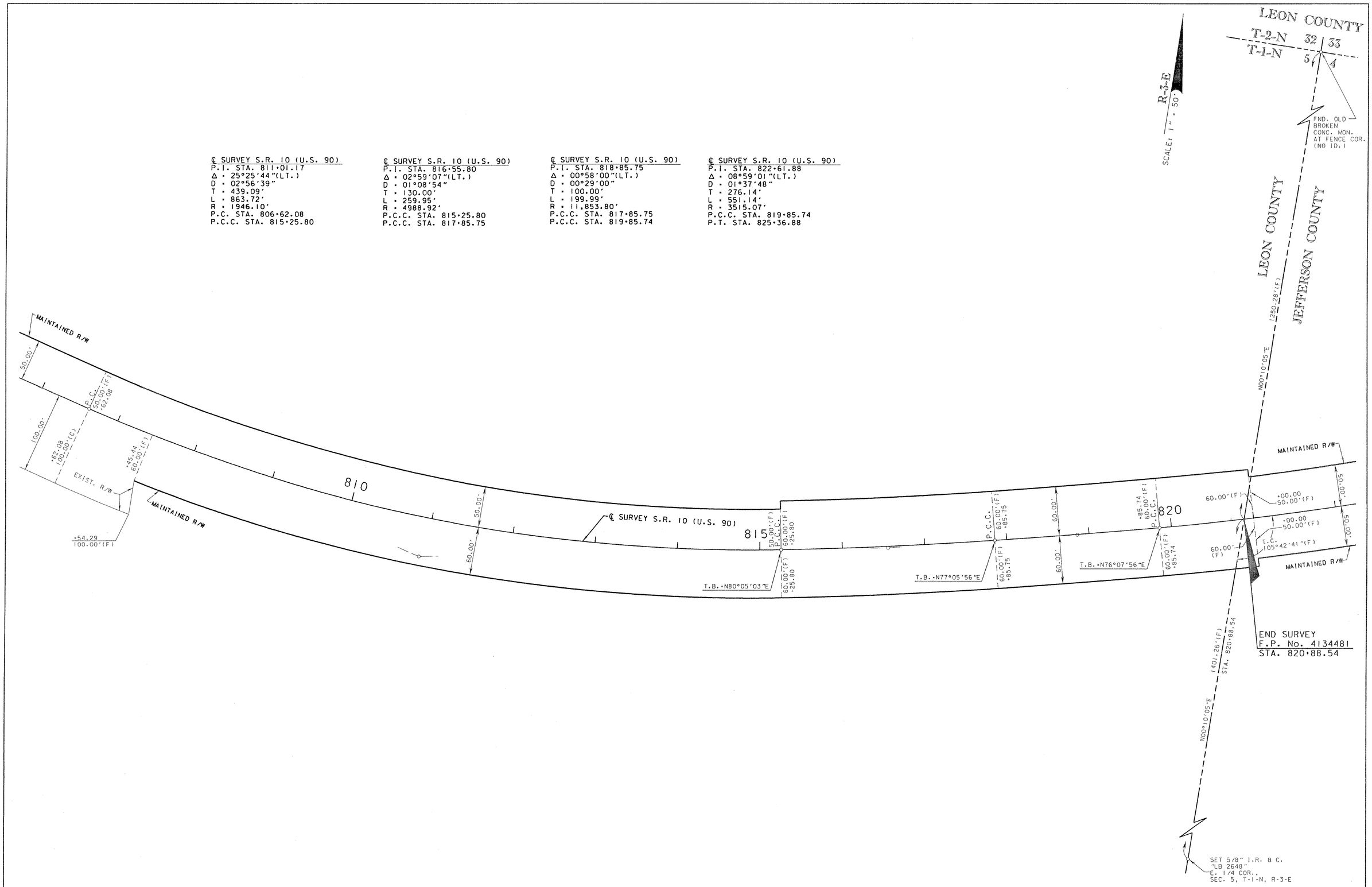

SEE SHEET 1 FOR LEGEND, GENERAL NOTES AND CERTIFICATION.

MAINTENANCE MAP	FLORIDA DEPARTMENT OF TRANSPORTATION RIGHT OF WAY MAPPING	APPROVED BY: DATE Carter 8-8-06 DISTRICT RIGHT OF WAY SURVEYOR	REVISION	BY	DATE	REVISION	BY	DATE		BY	DATE	SECTION N/A	MAPS PREPARED BY: D.R.M.P. INC. 1505 E. COLONIAL DRIVE ORLANDO, FL 32803	FIELD BOOK NO.'S 54-05-01,54-05-02,54-05-03,55-03-05	
									PRELIM	M.RAY	2-28-06				
									FINAL	F.HOFFMEIER	6-12-06	STATE ROAD No.10 (U.S. 90)	W.P.I. No. N/A	SCALE: 1" = 50'	
									CHECKED	J.FLICK	6-12-06	LEON COUNTY	F.P. No. 4134481	SHEET 4 OF 16	

S.R. 10 (U.S. 90) FROM EAST OF C.R. 59 TO JEFFERSON COUNTY LINE

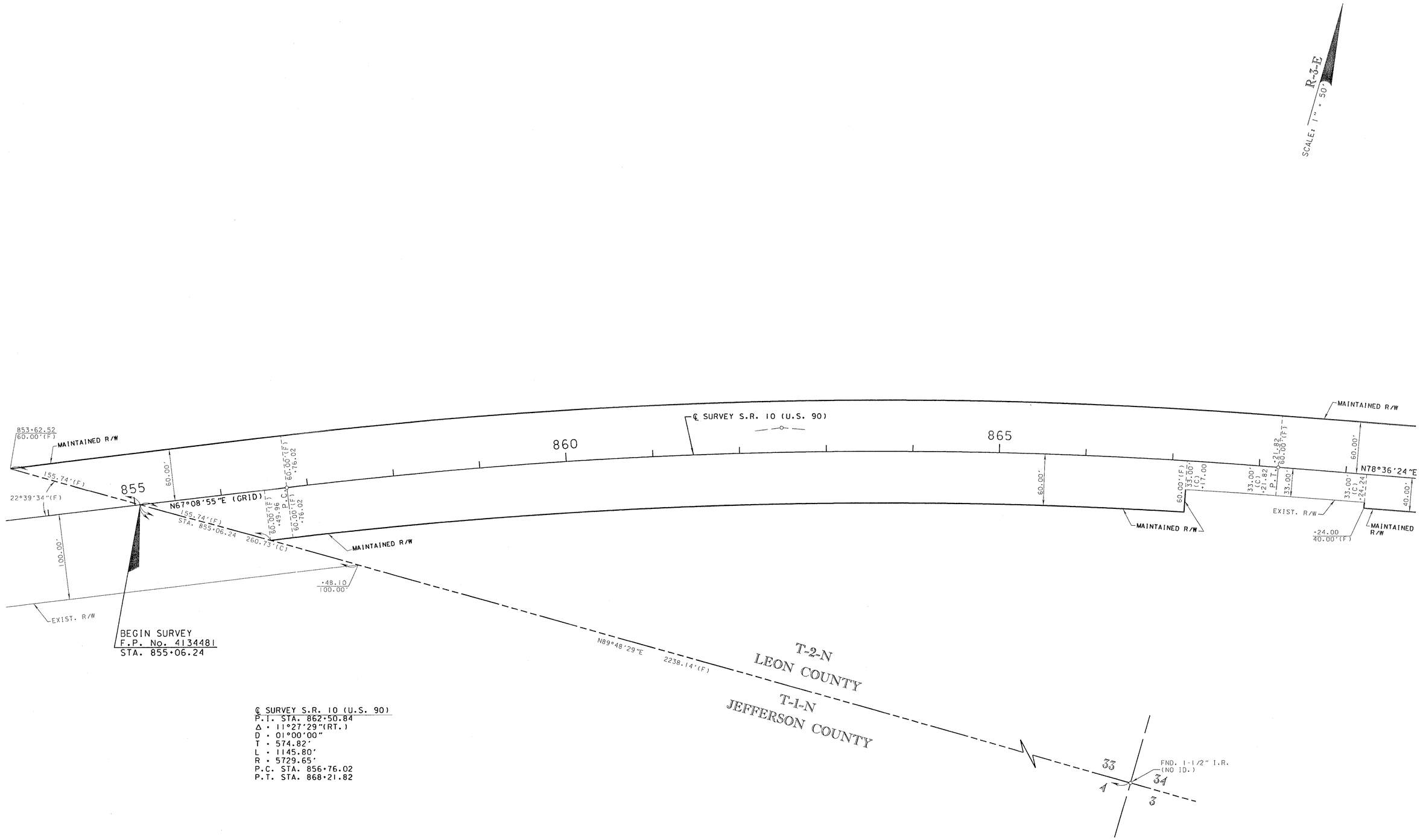

℄ SURVEY S.R. 10 (U.S. 90)
P.I. STA. 862+50.84
Δ = 11°27'29"(RT.)
D = 01°00'00"
T = 574.82'
L = 1145.80'
R = 5729.65'
P.C. STA. 856+76.02
P.T. STA. 868+21.82

SEE SHEET 1 FOR LEGEND, GENERAL NOTES AND CERTIFICATION.

MAINTENANCE MAP	FLORIDA DEPARTMENT OF TRANSPORTATION RIGHT OF WAY MAPPING	APPROVED BY: DATE Ira A Carter 8-8-06 DISTRICT RIGHT OF WAY SURVEYOR	REVISION	BY	DATE	REVISION	BY	DATE		BY	DATE	SECTION N/A	MAPS PREPARED BY: D.R.M.P. INC. 1505 E. COLONIAL DRIVE ORLANDO, FL 32803	FIELD BOOK NO.'S 54-05-01, 54-05-02, 54-05-03, 55-03-05
									PRELIM	M.RAY	2-28-06			
									FINAL	F.HOFFMEIER	6-12-06	STATE ROAD No.10 (U.S. 90) LEON COUNTY	W.P.I. No. N/A	SCALE: 1" = 50'
									CHECKED	J.FLICK	6-12-06		F.P. No. 4134481	SHEET 5 OF 16

S.R. 10 (U.S. 90) FROM EAST OF C.R. 59 TO JEFFERSON COUNTY LINE

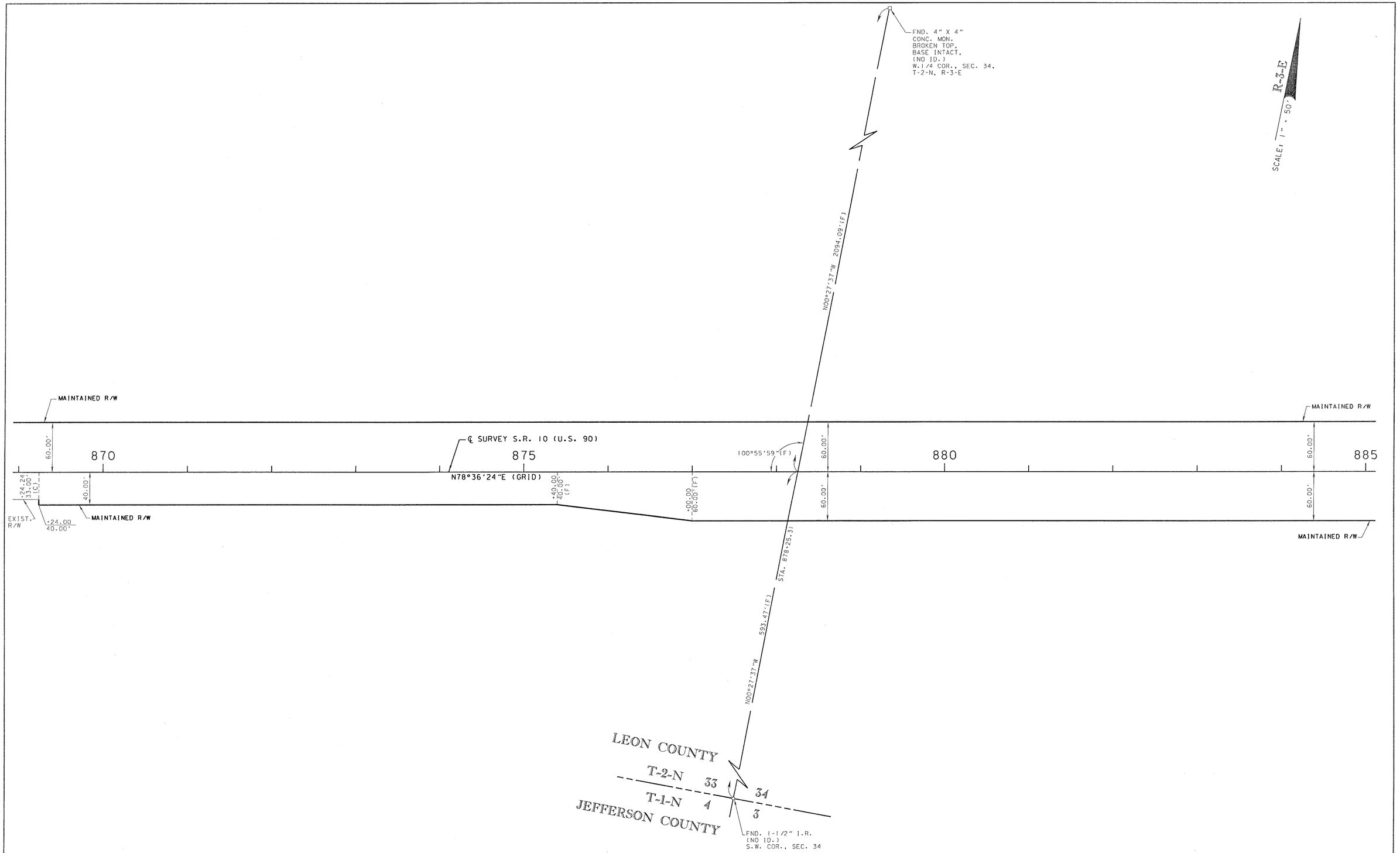

SEE SHEET 1 FOR LEGEND, GENERAL NOTES AND CERTIFICATION.

MAINTENANCE MAP	FLORIDA DEPARTMENT OF TRANSPORTATION RIGHT OF WAY MAPPING	APPROVED BY: DATE Carter 8-8-06 DISTRICT RIGHT OF WAY SURVEYOR	REVISION	BY	DATE	REVISION	BY	DATE		BY	DATE	SECTION N/A	MAPS PREPARED BY: D.R.M.P. INC. 1505 E.COLONIAL DRIVE ORLANDO, FL 32803	FIELD BOOK NO.'S 54-05-01,54-05-02,54-05-03,55-03-05	
									PRELIM	M.RAY	2-28-06				
									FINAL	F.HOFFMEIER	6-12-06	STATE ROAD No.10 (U.S. 90) LEON COUNTY	W.P.I. No. N/A	SCALE: 1" = 50'	
									CHECKED	J.FLICK	6-12-06		F.P. No. 4134481	SHEET 6 OF 16	

S.R. 10 (U.S. 90) FROM EAST OF C.R. 59 TO JEFFERSON COUNTY LINE

SEC. 34, T-2-N, R-3-E
SCALE: 1" = 50'

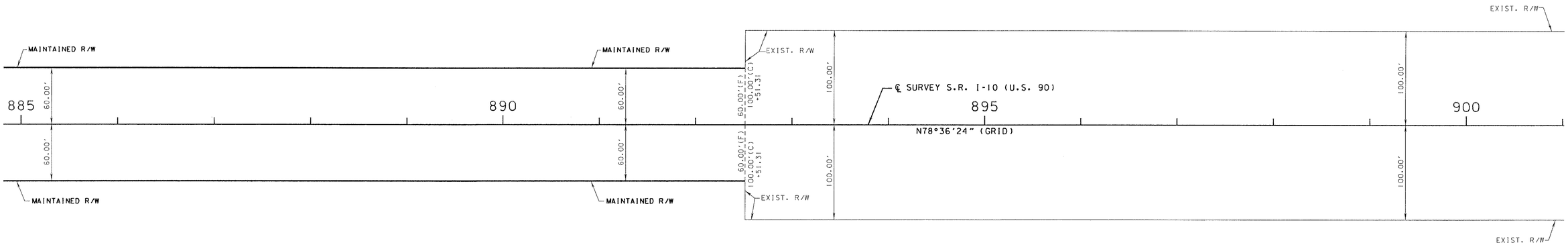

SEE SHEET 1 FOR LEGEND, GENERAL NOTES AND CERTIFICATION.

MAINTENANCE MAP	FLORIDA DEPARTMENT OF TRANSPORTATION RIGHT OF WAY MAPPING	APPROVED BY: DATE 8-8-06 DISTRICT RIGHT OF WAY SURVEYOR	REVISION	BY	DATE	REVISION	BY	DATE		BY	DATE	SECTION N/A	MAPS PREPARED BY: D.R.M.P. INC. 1505 E.COLONIAL DRIVE ORLANDO, FL 32803	FIELD BOOK NO.'S 54-05-01,54-05-02,54-05-03,55-03-05		
									PRELIM	M.RAY	2-28-06					
									FINAL	F.HOFFMEIER	6-12-06	STATE ROAD No.10 (U.S. 90) LEON COUNTY	W.P.I. No. N/A	SCALE: 1" = 50'		
									CHECKED	J.FLICK	6-12-06		F.P. No. 4134481	SHEET 7 OF 16		

S.R. 10 (U.S. 90) FROM EAST OF C.R. 59 TO JEFFERSON COUNTY LINE

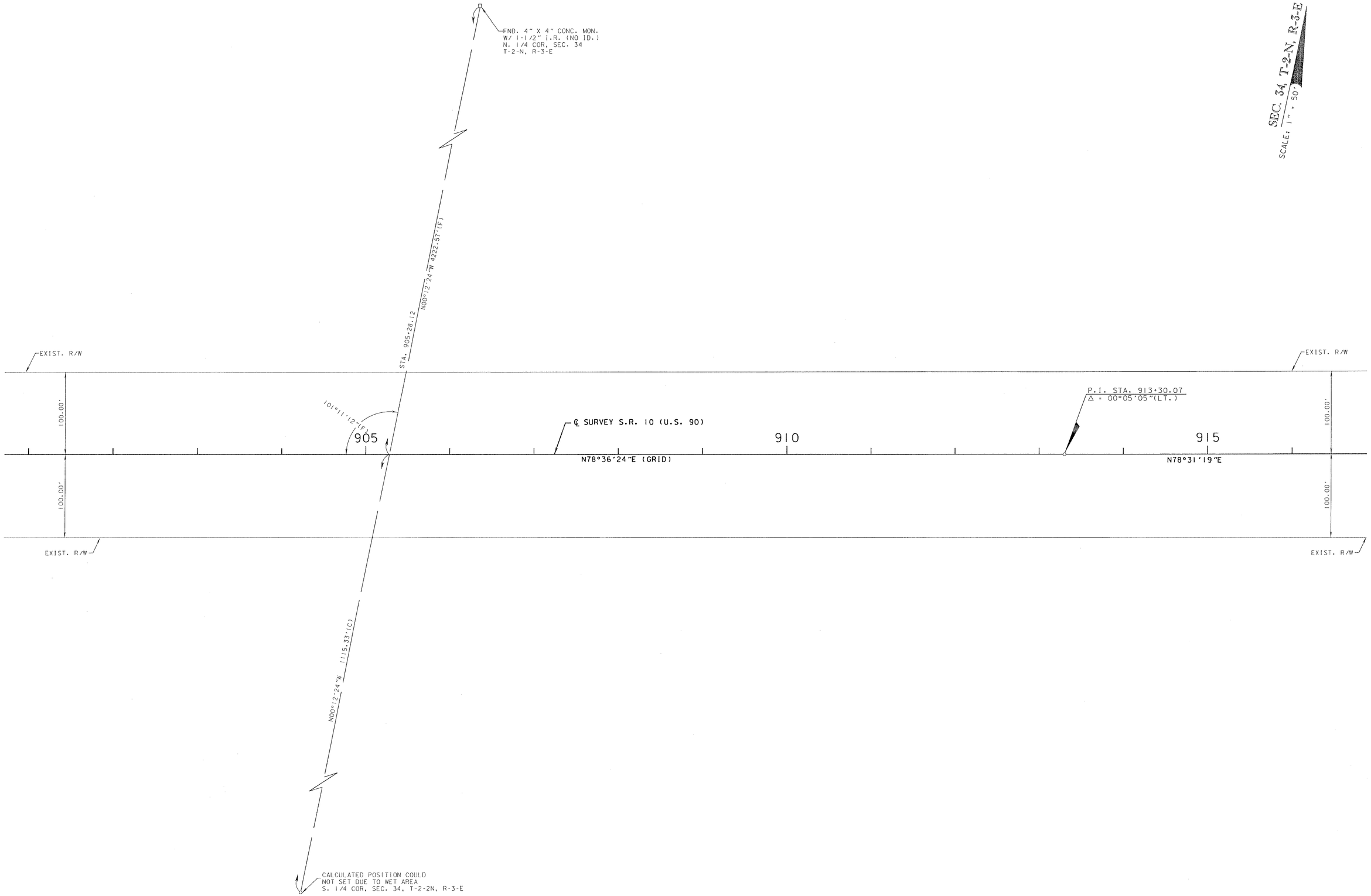

SEE SHEET 1 FOR LEGEND, GENERAL NOTES AND CERTIFICATION.

MAINTENANCE MAP	FLORIDA DEPARTMENT OF TRANSPORTATION RIGHT OF WAY MAPPING	APPROVED BY: DATE 8-8-06 DISTRICT RIGHT OF WAY SURVEYOR	REVISION	BY	DATE	REVISION	BY	DATE		BY	DATE	SECTION N/A	MAPS PREPARED BY: D.R.M.P. INC. 1505 E.COLONIAL DRIVE ORLANDO, FL 32803	FIELD BOOK NO.'S 54-05-01,54-05-02,54-05-03,55-03-05	
									PRELIM	M.RAY	2-28-06				
									FINAL	F.HOFFMEIER	6-12-06	STATE ROAD No.10 (U.S. 90) LEON COUNTY	W.P.I. No. N/A	SCALE: 1" = 50'	
									CHECKED	J.FLICK	6-12-06		F.P. No. 4134481	SHEET 8 OF 16	

S.R. 10 (U.S. 90) FROM EAST OF C.R. 59 TO JEFFERSON COUNTY LINE

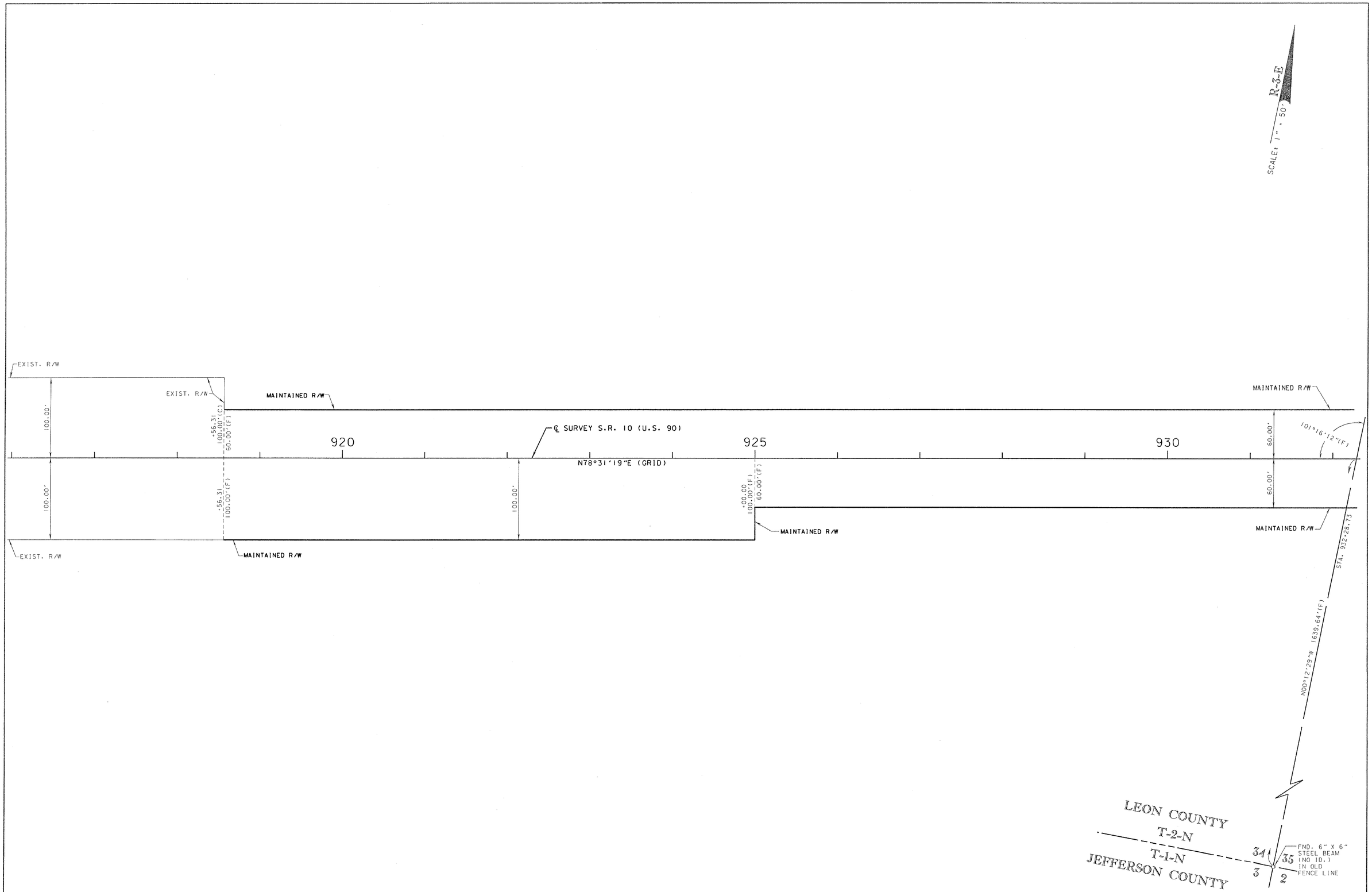

SEE SHEET 1 FOR LEGEND, GENERAL NOTES AND CERTIFICATION.

MAINTENANCE MAP	FLORIDA DEPARTMENT OF TRANSPORTATION RIGHT OF WAY MAPPING	APPROVED BY: DATE 8-8-06 DISTRICT RIGHT OF WAY SURVEYOR	REVISION	BY	DATE	REVISION	BY	DATE		BY	DATE	SECTION N/A	MAPS PREPARED BY: D.R.M.P. INC. 1505 E. COLONIAL DRIVE ORLANDO, FL 32803	FIELD BOOK NO.'S 54-05-01, 54-05-02, 54-05-03, 55-03-05			
									PRELIM	M.RAY	2-28-06						
									FINAL	F.HOFFMEIER	6-12-06	STATE ROAD No.10 (U.S. 90)	LEON COUNTY	W.P.I. No. N/A	SCALE: 1" = 50'		
									CHECKED	J.FLICK	6-12-06			F.P. No. 4134481	SHEET 9 OF 16		

S.R. 10 (U.S. 90) FROM EAST OF C.R. 59 TO JEFFERSON COUNTY LINE

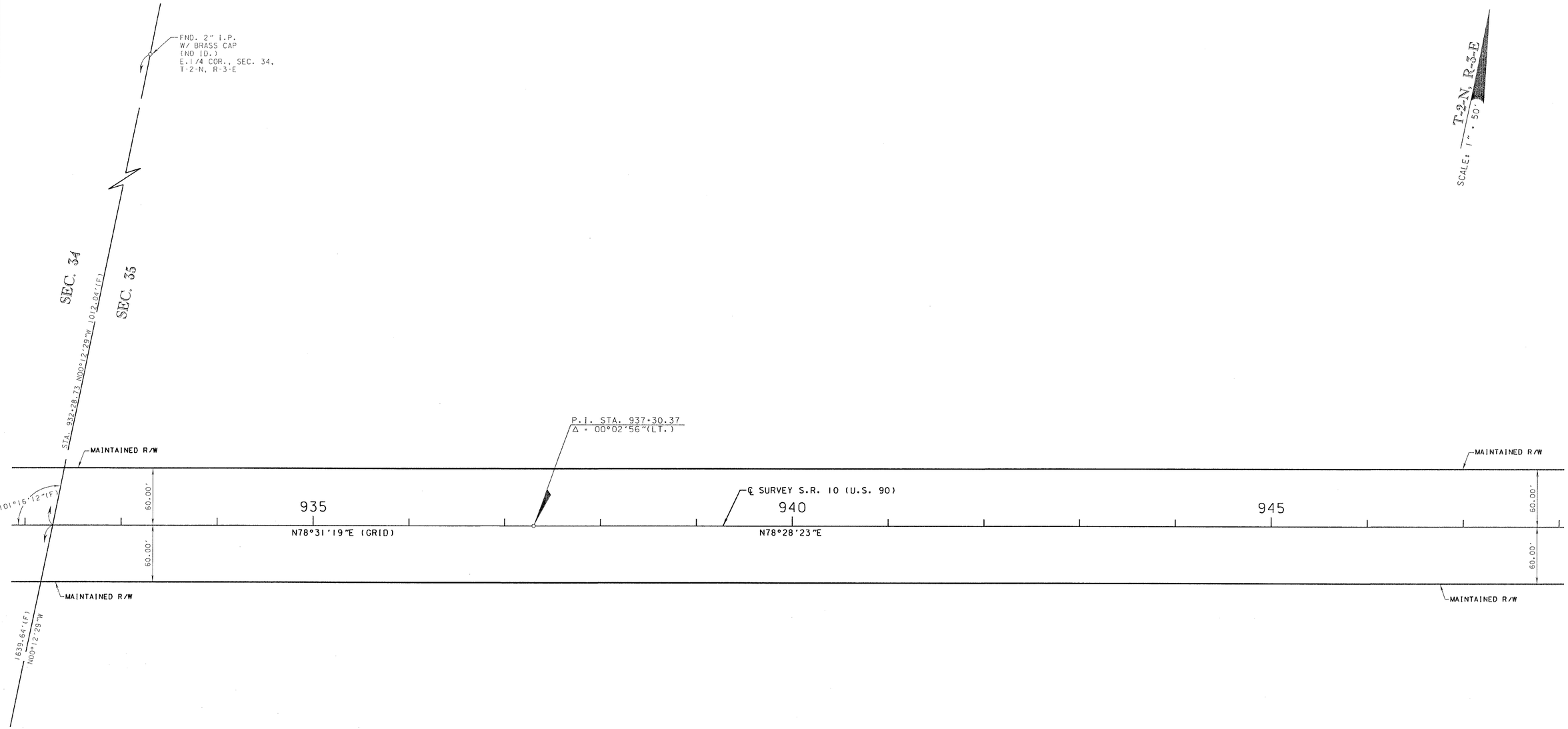

SEE SHEET 1 FOR LEGEND, GENERAL NOTES AND CERTIFICATION.

MAINTENANCE MAP	FLORIDA DEPARTMENT OF TRANSPORTATION RIGHT OF WAY MAPPING	APPROVED BY: DATE 8-8-06 DISTRICT RIGHT OF WAY SURVEYOR	REVISION	BY	DATE	REVISION	BY	DATE		BY	DATE	SECTION N/A	MAPS PREPARED BY: D.R.M.P. INC. 1505 E.COLONIAL DRIVE ORLANDO, FL 32803	FIELD BOOK NO.'S 54-05-01,54-05-02,54-05-03,55-03-05	
									PRELIM	M.RAY	2-28-06				
									FINAL	F.HOFFMEIER	6-12-06	STATE ROAD No.10 (U.S. 90) LEON COUNTY	W.P.I. No. N/A	SCALE: 1" = 50'	
									CHECKED	J.FLICK	6-12-06		F.P. No. 4134481	SHEET 10 OF 16	

S.R. 10 (U.S. 90) FROM EAST OF C.R. 59 TO JEFFERSON COUNTY LINE

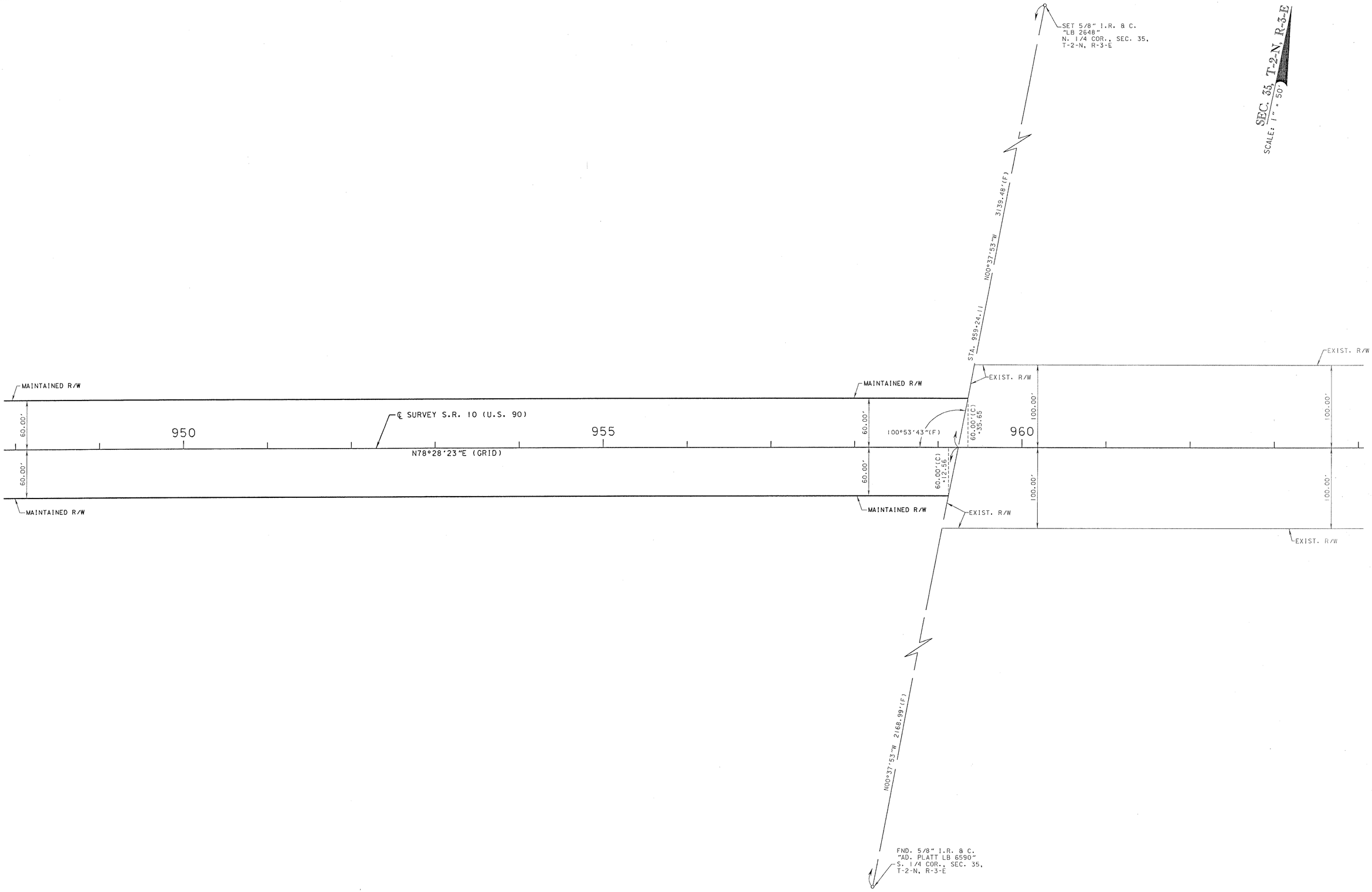

SEE SHEET 1 FOR LEGEND, GENERAL NOTES AND CERTIFICATION.

MAINTENANCE MAP	FLORIDA DEPARTMENT OF TRANSPORTATION RIGHT OF WAY MAPPING	APPROVED BY: DATE 8-8-06 DISTRICT RIGHT OF WAY SURVEYOR	REVISION	BY	DATE	REV. EXISTING R/W REVISION	S.L.D. BY	8-28-06 DATE		BY	DATE	SECTION N/A	MAPS PREPARED BY: D.R.M.P. INC. 1505 E.COLONIAL DRIVE ORLANDO, FL 32803
									PRELIM	M.RAY	2-28-06		FIELD BOOK NO.'S 54-05-01,54-05-02,54-05-03,55-03-05
									FINAL	F.HOFFMEIER	6-12-06		W.P.I. No. N/A
									CHECKED	J.FLICK	6-12-06	STATE ROAD No.10 (U.S. 90) LEON COUNTY	SCALE: 1" = 50'
													F.P. No. 4134481
													SHEET 11 OF 16

S.R. 10 (U.S. 90) FROM EAST OF C.R. 59 TO JEFFERSON COUNTY LINE

SEC. 35, T-2-N, R-3-E
SCALE: 1" = 50'

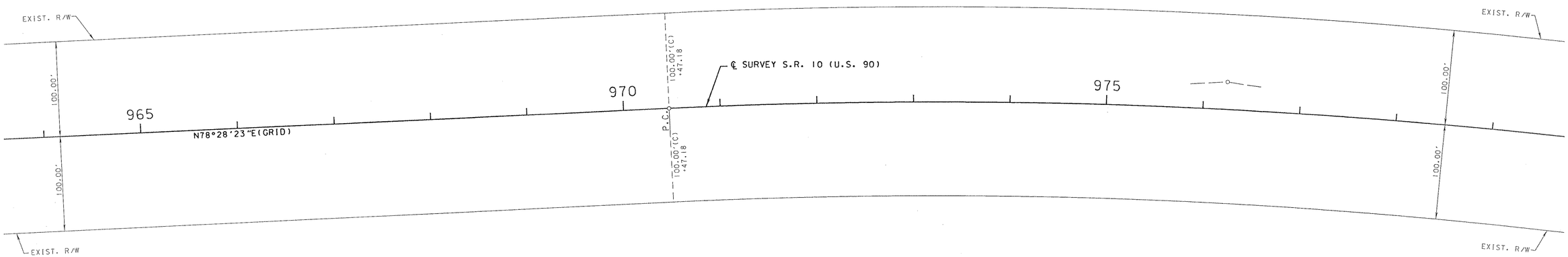

℄ SURVEY S.R. 10 (U.S. 90)
P.I. STA. 976+25.99
Δ = 11°32'12"(RT.)
D = 01°00'00"
T = 578.80'
L = 1153.69'
R = 5729.65'
P.C. STA. 970+47.18
P.T. STA. 982+00.87

SEE SHEET 1 FOR LEGEND, GENERAL NOTES AND CERTIFICATION.

MAINTENANCE MAP	FLORIDA DEPARTMENT OF TRANSPORTATION RIGHT OF WAY MAPPING	APPROVED BY: DATE 8-8-06 DISTRICT RIGHT OF WAY SURVEYOR	REVISION	BY	DATE	REVISION	BY	DATE		BY	DATE	SECTION N/A	MAPS PREPARED BY: D.R.M.P. INC. 1505 E.COLONIAL DRIVE ORLANDO, FL 32803	FIELD BOOK NO.'S 54-05-01,54-05-02,54-05-03,55-03-05	
									PRELIM	M.RAY	2-28-06				
									FINAL	F.HOFFMEIER	6-12-06	STATE ROAD No.10 (U.S. 90) LEON COUNTY	W.P.I. No. N/A	SCALE: 1" = 50'	
									CHECKED	J.FLICK	6-12-06		F.P. No. 4134481	SHEET 12 OF 16	

S.R. 10 (U.S. 90) FROM EAST OF C.R. 59 TO JEFFERSON COUNTY LINE

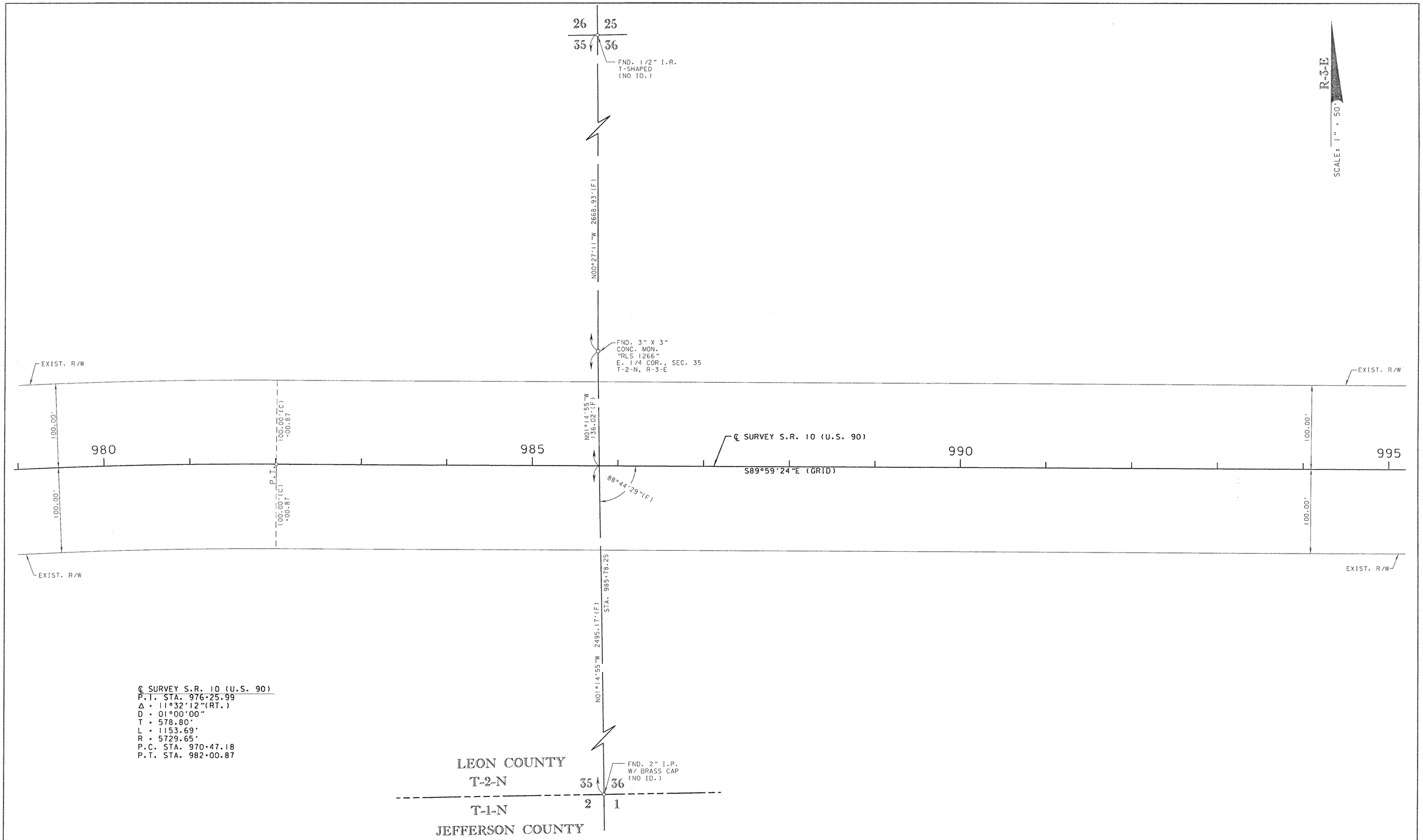

SEE SHEET 1 FOR LEGEND, GENERAL NOTES AND CERTIFICATION.

MAINTENANCE MAP	FLORIDA DEPARTMENT OF TRANSPORTATION RIGHT OF WAY MAPPING	APPROVED BY: DATE Carte 8.8.06 DISTRICT RIGHT OF WAY SURVEYOR	REVISION	BY	DATE	REVISION	BY	DATE		BY	DATE	SECTION N/A	MAPS PREPARED BY: D.R.M.P. INC. 1505 E.COLONIAL DRIVE ORLANDO, FL 32803	FIELD BOOK NO.'S 54-05-01,54-05-02,54-05-03,55-03-05
									PRELIM	M.RAY	2-28-06			
									FINAL	F.HOFFMEIER	6-12-06	STATE ROAD No.10 (U.S. 90) LEON COUNTY	W.P.I. No. N/A	SCALE: 1" = 50'
									CHECKED	J.FLICK	6-12-06		F.P. No. 4134481	SHEET 13 OF 16

S.R. 10 (U.S. 90) FROM EAST OF C.R. 59 TO JEFFERSON COUNTY LINE

SEC. 36, R-2-N, R-3-E
SCALE: 1" = 50'

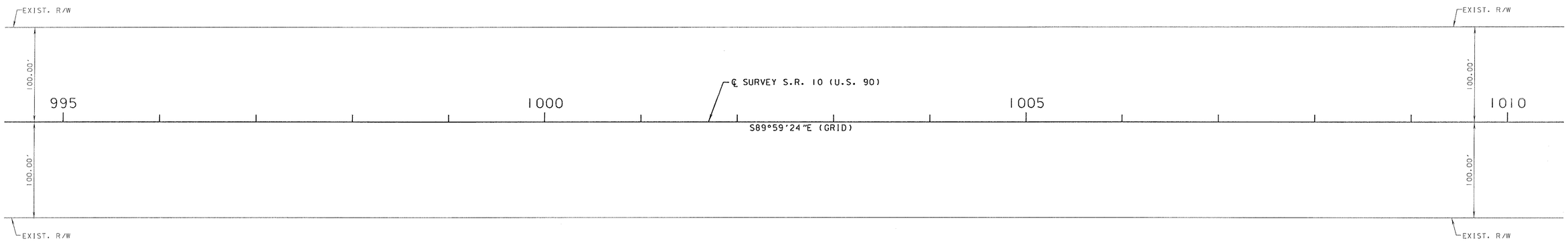

SEE SHEET 1 FOR LEGEND, GENERAL NOTES AND CERTIFICATION.

MAINTENANCE MAP	FLORIDA DEPARTMENT OF TRANSPORTATION RIGHT OF WAY MAPPING	APPROVED BY: DATE Jesse Carte 8-8-06 DISTRICT RIGHT OF WAY SURVEYOR	REVISION	BY	DATE	REVISION	BY	DATE		BY	DATE	SECTION N/A	MAPS PREPARED BY: O.R.M.P. INC. 1505 E.COLONIAL DRIVE ORLANDO, FL 32803	FIELD BOOK NO.'S 54-05-01,54-05-02,54-05-03,55-03-05	
									PRELIM	M.RAY	2-28-06				
									FINAL	F.HOFFMEIER	6-12-06	STATE ROAD No.10 (U.S. 90) LEON COUNTY	W.P.I. No. N/A	SCALE: 1" = 50'	
									CHECKED	J.FLICK	6-12-06		F.P. No. 4134481	SHEET 14 OF 16	

S.R. 10 (U.S. 90) FROM EAST OF C.R. 59 TO JEFFERSON COUNTY LINE

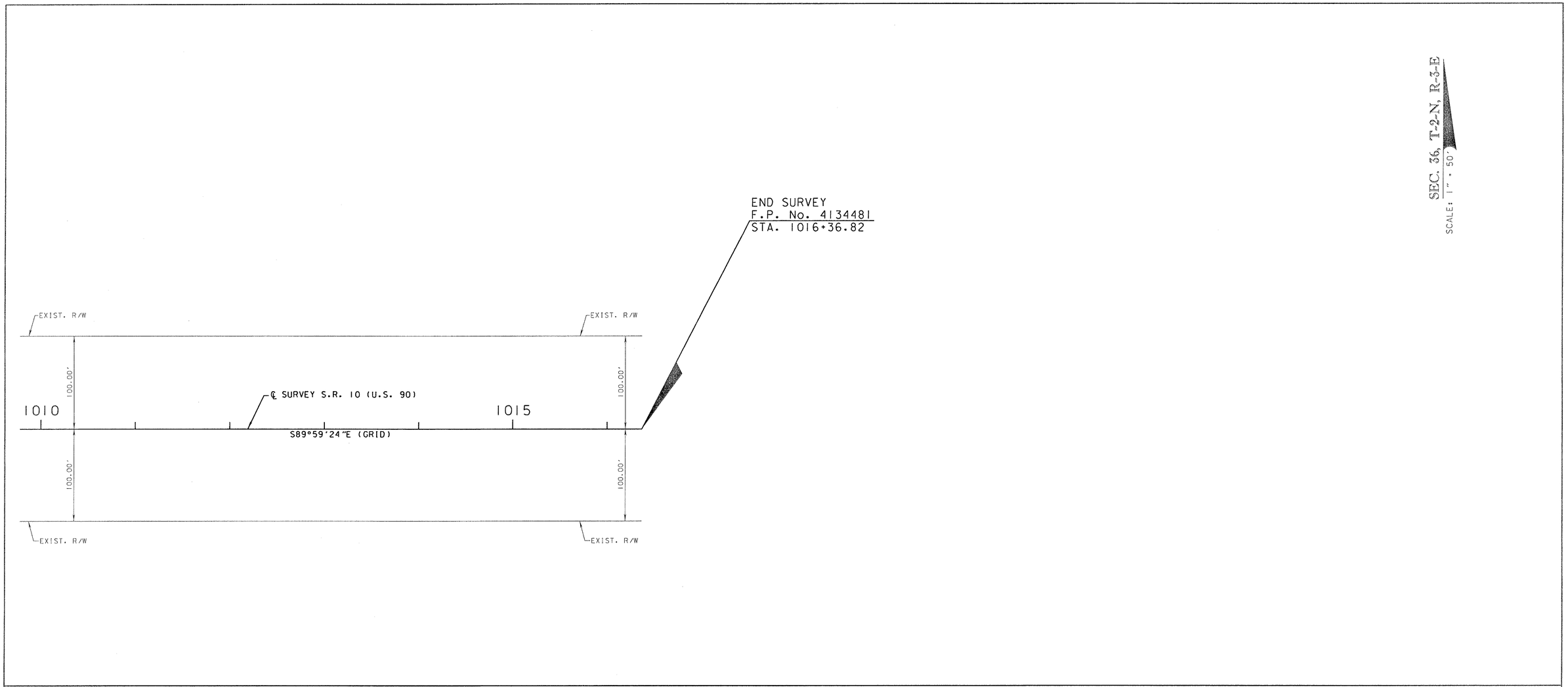

REFERENCE POINTS
(N.T.S.)

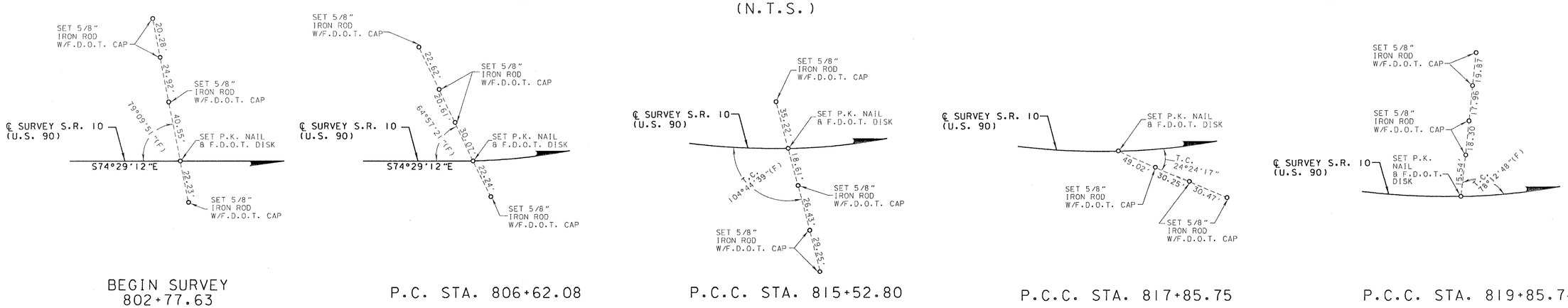

BEGIN SURVEY
802+77.63

P.C. STA. 806+62.08

P.C.C. STA. 815+52.80

P.C.C. STA. 817+85.75

P.C.C. STA. 819+85.74

SEE SHEET 1 FOR LEGEND, GENERAL NOTES AND CERTIFICATION.

MAINTENANCE MAP	FLORIDA DEPARTMENT OF TRANSPORTATION RIGHT OF WAY MAPPING	APPROVED BY: DATE 8-8-06 DISTRICT RIGHT OF WAY SURVEYOR	REVISION	BY	DATE	REVISION	BY	DATE		BY	DATE	SECTION N/A	MAPS PREPARED BY: D.R.M.P. INC. 1505 E.COLONIAL DRIVE ORLANDO, FL 32803	FIELD BOOK NO.'S 54-05-01,54-05-02,54-05-03,55-03-05
									PRELIM	M.RAY	2-28-06			W.P.I. No. N/A	SCALE: 1" = 50'
									FINAL	F.HOFFMEIER	6-12-06	STATE ROAD No.10 (U.S. 90) LEON COUNTY	F.P. No. 4134481	SHEET 15 OF 16
									CHECKED	J.FLICK	6-12-06			

S.R. 10 (U.S. 90) FROM EAST OF C.R. 59 TO JEFFERSON COUNTY LINE

REFERENCE POINTS
(N.T.S.)

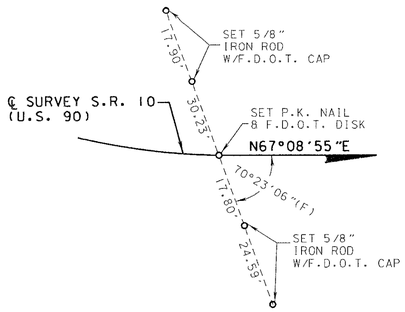

P.T. STATION EQUATION
STA. 826+39.69(AH.)=
STA. 825+36.88(BK.)

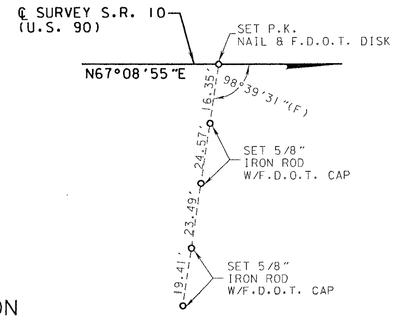

STA. 837+20.00

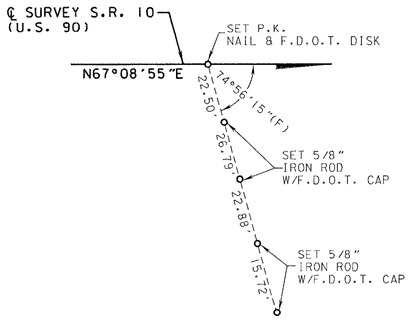

STA. 847+20.00

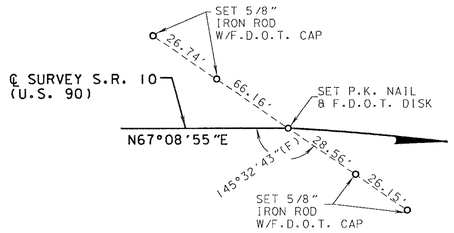

P.C. STA. 856+76.02

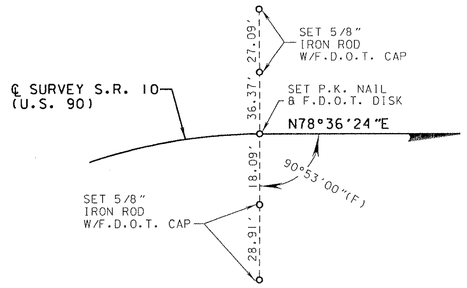

P.T. STA. 868+21.82

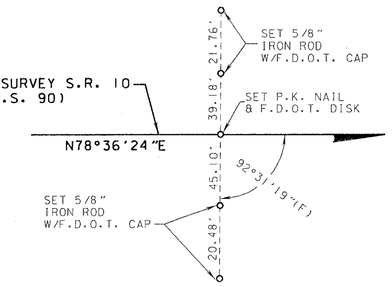

STA. 882+00.00

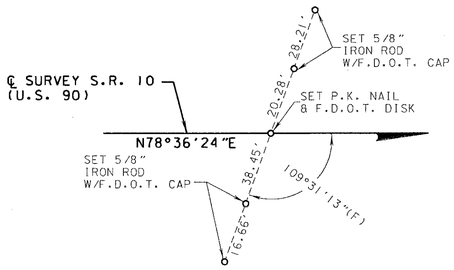

STA. 895+00.00

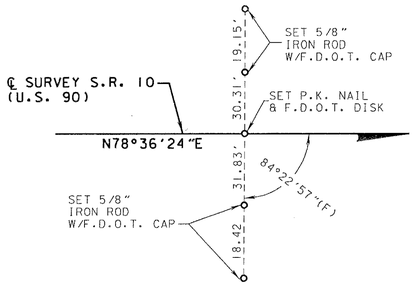

STA. 905+60.00

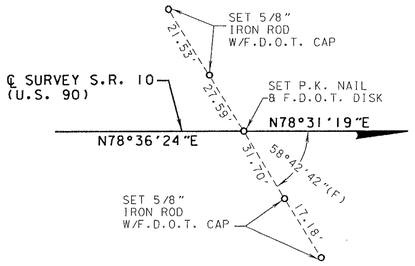

P.I. STA. 913+30.07
Δ = 00°05'05" (LT.)

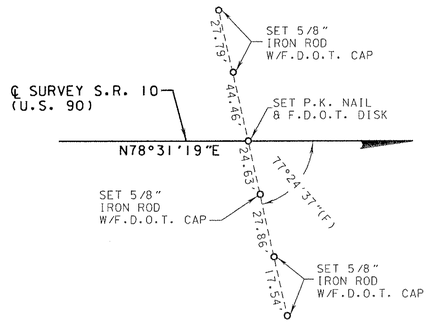

STA. 921+20.00

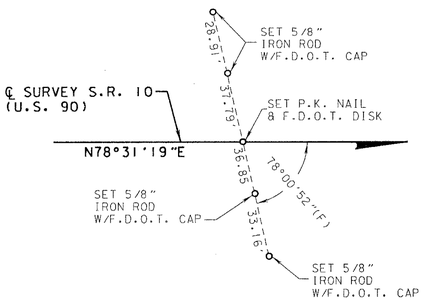

STA. 932+20.00

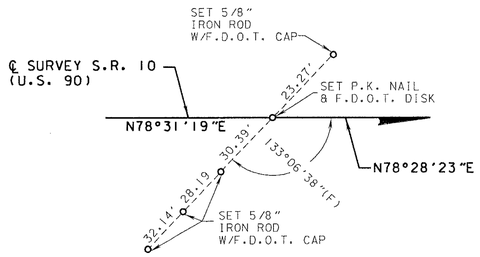

P.I. STA. 937+30.37
Δ = 00°02'56" (LT.)

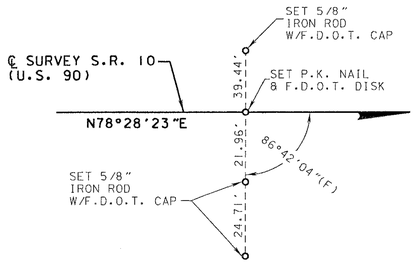

STA. 947+40.00

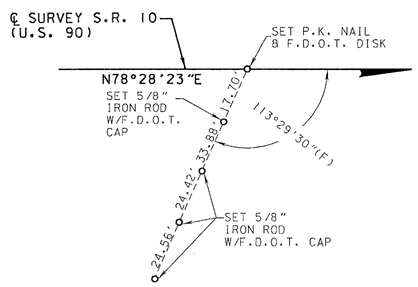

STA. 960+00.00

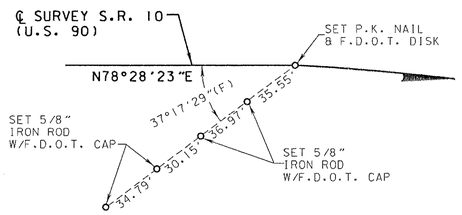

P.C. STA. 970+47.18

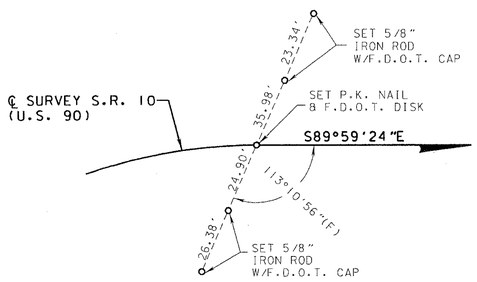

P.T. STA. 982+00.87

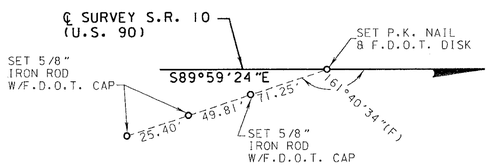

STA. 989+00.00

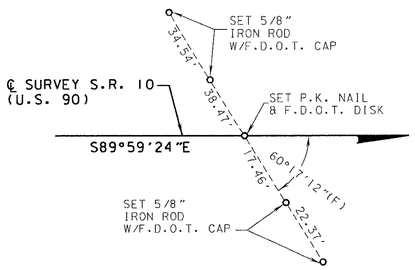

STA. 1002+80.00

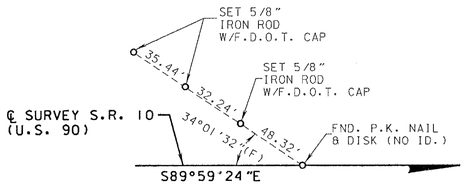

END SURVEY
STA. 1016+36.82

SEE SHEET 1 FOR LEGEND, GENERAL NOTES AND CERTIFICATION.

MAINTENANCE MAP	FLORIDA DEPARTMENT OF TRANSPORTATION RIGHT OF WAY MAPPING	APPROVED BY: DATE	REVISION	BY	DATE	REVISION	BY	DATE		BY	DATE	SECTION N/A	MAPS PREPARED BY: D.R.M.P. INC. 1505 E.COLONIAL DRIVE ORLANDO, FL 32803	FIELD BOOK NO.'S 54-05-01,54-05-02,54-05-03,55-03-05	
		DISTRICT RIGHT OF WAY SURVEYOR							PRELIM	M.RAY	2-28-06				
									FINAL	F.HOFFMEIER	6-12-06		W.P.I. No. N/A	SCALE: N.T.S.	
									CHECKED	J.FLICK	6-12-06	STATE ROAD No.10 (U.S. 90) LEON COUNTY	F.P. No. 4134481	SHEET 16 OF 16	

S.R. 10 (U.S. 90) FROM EAST OF C.R. 59 TO JEFFERSON COUNTY LINE