LEGEND

& - AND
AC. - ACRES
AH. - AHEAD
AND. - APPROXIMATE
APPROX. - AVENUE
AVE. - BACK
BK. - BASE LINE
℄ - BOULEVARD
BLVD. - BUILDING
BLDG. - BUSINESS
BUS. - CALCULATED DATA
(C) - CAPPED IRON ROD
C.I.R. - CAPPED ROD FOUND
CRF - CENTERLINE
℄ - CERTIFIED CORNER RECORD
C.C.R. - CHAIN LINK FENCE
C.L.F. - CHORD BEARING
CB - COMMERCIAL
COMM. - COMPANY
CO. - CONCRETE
CONC. - CONCRETE MONUMENT
C.M., CONC. MON. - CORNER
COR. - CORPORATION
CORP. - COUNTY
CO. - COUNTY ROAD
C.R. - CURVE NUMBER
C2 - DEED BOOK
D.B. - DEED DATA
(D) - DEGREE OF CURVATURE
D - DEGREES
° - DELTA (CENTRAL ANGLE)
Δ - DEPARTMENT OF TRANSPORTATION
D.O.T. - DRIVE
DR. - DYER, RIDDLE, MILLS AND PRECOURT, INC.
D.R.M.P. - EAST
E - EASTING PLANE COORDINATE VALUE
X - ELECTRONIC FIELD BOOK
EFB - EXISTING
EXIST. - FEDERAL AID PROJECT
F.A.P. - FEET/MINUTES
' - FIELD DATA
(F) - FINANCIAL PROJECT
F.P. - FLORIDA
FLA./FL - FLORIDA DEPARTMENT OF TRANSPORTATION
F.D.O.T. - FOUND
FND. - GOVERNMENT
GOV'T. - HIGHWAY
HWY. - IDENTIFICATION
I.D. - INCHES/SECONDS
" - INCORPORATED
INC. - IRON PIPE
I.P. - IRON ROD
I.R. - IRON ROD & CAP
I.R.C., I.R. & C. - LEFT
LT. - LENGTH OF CURVE
L - LICENSED BUSINESS
L.B. - LIMITS OF CONSTRUCTION
L.O.C. - LINE NUMBER
LI - MONUMENT
MON. - NAIL AND DISK
N & D - NORTH
N. - NORTH AMERICAN DATUM
NAD - NORTHING PLANE COORDINATE VALUE
Y - NOT APPLICABLE
N/A - NOT TO SCALE
N.T.S. - NUMBER
No. - OFFICIAL RECORDS
O.R. - PAGES
PGS. - PARKER KALON
PK - PERMANENT REFERENCE MONUMENT
P.R.M. - PLUS OR MINUS
± - POINT
PT. - POINT OF COMPOUND CURVE
P.C.C. - POINT OF CURVATURE
P.C. - POINT OF INTERSECTION
P.I. - POINT OF TANGENCY
P.T. - POINT ON CURVE
P.O.C. - POINT ON LINE
P.O.L. - POINT ON TANGENT
P.O.T. - PROFESSIONAL LAND SURVEYOR & MAPPER
P.L.S. - PRELIMINARY
PRELIM. - PROPERTY LINE
℘ - RADIUS/RANGE
R - RAILROAD
R.R. - RANGE
RGE. - REGISTERED LAND SURVEYOR
R.L.S. - REQUIRED
REQ. - RESIDENTIAL
RES. - ROAD
RD. - ROADWAY
ROWY. - RIGHT
RT. - RIGHT OF WAY
R/W - SECTION
SEC. - SENIOR
SR. - SINGLE PROPORTION
S.P. - SOUTH
S. - SQUARE FEET
SF - STATE ROAD
S.R. - STREET/SAINT
ST. - STATION
STA. - TANGENT BEARING
T.B. - TANGENT TO CURVE
T.C. - TANGENT LENGTH OF CURVE/TOWNSHIP
T - TEMPORARY CONSTRUCTION EASEMENT
T.C.E. - TITLE SEARCH
TS - TOWNSHIP
TWP. - UNITED STATES
U.S. - UNITED STATES DEPARTMENT OF AGRICULTURE
U.S.D.A. - WEST
W. - WITH
W/ - WORK PROGRAM ITEM
W.P.I.

GENERAL NOTES

1. BEARINGS ARE BASED ON THE GRID BEARING BETWEEN CONTROL STATION "TLC-2-25-1SIE" AND CONTROL STATION "TLC-1-25-1SIW" IN THE FLORIDA STATE PLANE COORDINATE SYSTEM, NORTH ZONE, NORTH AMERICAN DATUM 83/90. ALL FLORIDA STATE PLANE COORDINATES SHOWN HEREON ARE ENGLISH AND BASED ON THE SAME.
2. PROPERTY BOUNDARIES DETERMINED FROM FIELD SURVEY, U.S.D.A. PLAT No. 1-134, PLATS OF RECORD AND RECORD TITLE.
3. UNDERGROUND ENCROACHMENTS IF ANY, NOT LOCATED.
4. RIGHT OF WAY MONUMENTS TO BE SET AFTER CONSTRUCTION OF PROJECT IS COMPLETE.
5. ONLY FIXED IMPROVEMENTS PERTINENT TO THE PARCELS TO BE ACQUIRED ARE SHOWN. FIXED INTERIOR IMPROVEMENTS NOT LOCATED.
6. THIS RIGHT OF WAY MAP WAS PREPARED FOR THE PURPOSE OF PREPARING LEGAL LAND DESCRIPTIONS, ACQUISITION DOCUMENTS, MONUMENTATION, PROPERTY MANAGEMENT AND AS AN AID IN THE APPRAISAL OF THE RIGHT OF WAY REQUIRED FOR TRANSPORTATION FACILITIES, THIS MAP IS NOT A SURVEY.
7. THIS RIGHT OF WAY MAP IS SUPPORTED BY A RIGHT OF WAY CONTROL SURVEY CERTIFIED ON 11-17-03 PREPARED UNDER THE RESPONSIBLE CHARGE OF THADUS W. YONGUE, FLORIDA REGISTERED LAND SURVEYOR No. 4184. CERTIFIED COPIES OF THIS SURVEY ARE FILED OF RECORD IN THE DISTRICT 3 OFFICE IN CHIPLEY, FLORIDA.
8. ATTENTION IS DIRECTED TO THE FACT THAT THESE MAPS MAY HAVE BEEN REDUCED IN SIZE BY REPRODUCTION. THIS MUST BE CONSIDERED WHEN SCALING DATA.
9. ALL ANGLES ARE 90°; UNLESS OTHERWISE SHOWN.
10. UNLESS OTHERWISE SHOWN, ALL DATA NOTED AS (F) HAS BEEN CALCULATED FROM A CLOSED FIELD TRAVERSE OR DIRECT FIELD MEASUREMENT.
11. THIS RIGHT OF WAY MAP WAS PREPARED BY:

DYER, RIDDLE, MILLS & PRECOURT, INC. (DRMP)
1505 EAST COLONIAL DRIVE
ORLANDO, FLORIDA 32803
1-407-896-0594

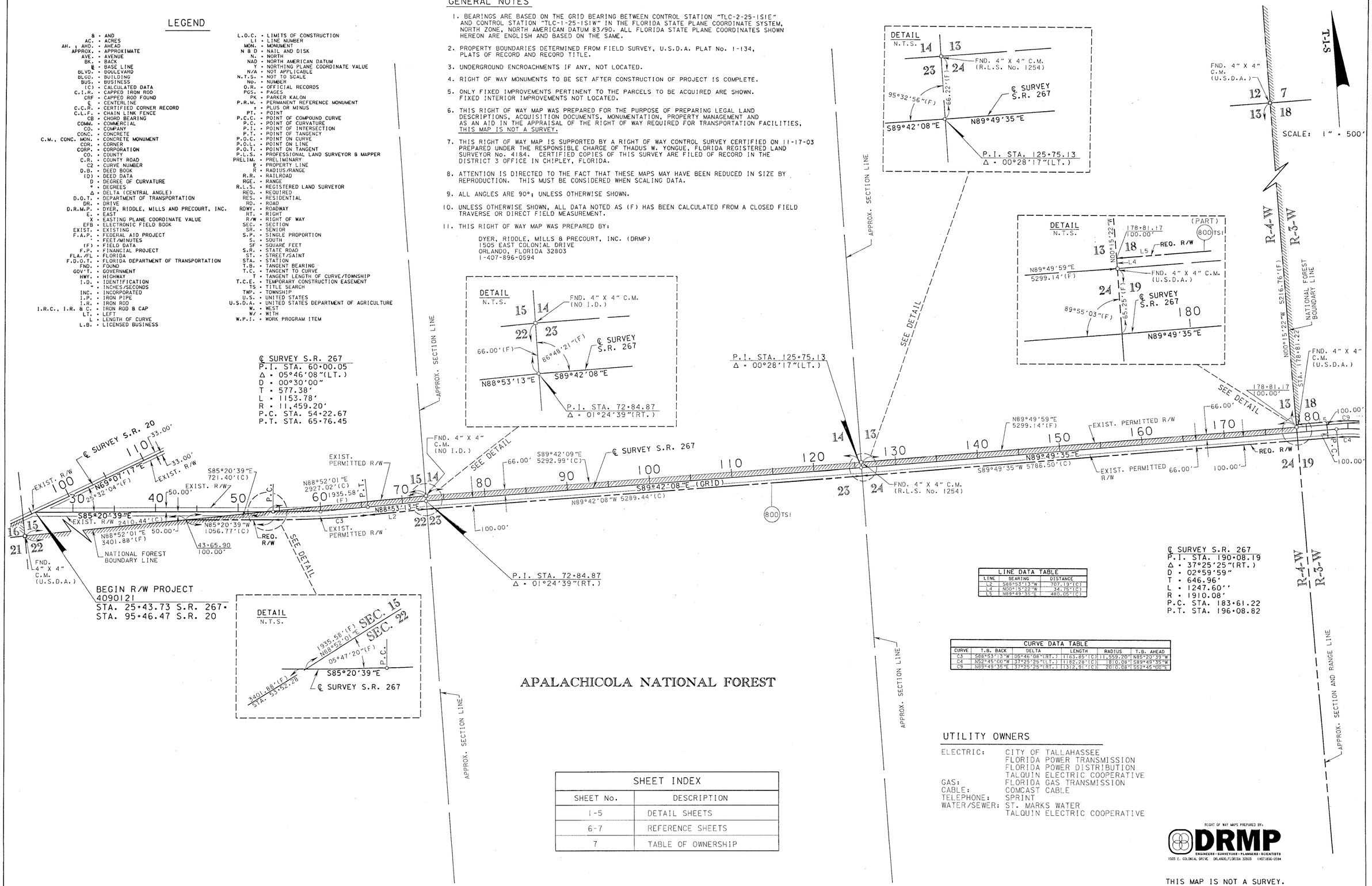

LINE DATA TABLE		
LINE	BEARING	DISTANCE
L2	S88°53'13"W	707.19'(C)
L4	N00°15'22"W	34.75'(C)
L5	N89°49'35"E	480.05'(C)

℄ SURVEY S.R. 267
P.I. STA. 190+08.19
Δ = 37°25'25"(RT.)
D = 02°59'59"
T = 646.96'
L = 1247.60''
R = 1910.08'
P.C. STA. 183+61.22
P.T. STA. 196+08.82

CURVE DATA TABLE					
CURVE	T.B. BACK	DELTA	LENGTH	RADIUS	T.B. AHEAD
C3	S88°53'13"W	05°46'08"(RT.)	1163.85'(C)	11,559.20'	N85°20'39"W
C4	N52°45'00"W	37°25'25"(LT.)	1182.28'(C)	1810.08'	S89°49'35"W
C9	N89°49'35"E	37°25'25"(RT.)	1312.91'(C)	2010.08'	S52°45'00"E

UTILITY OWNERS

ELECTRIC: CITY OF TALLAHASSEE
FLORIDA POWER TRANSMISSION
FLORIDA POWER DISTRIBUTION
TALQUIN ELECTRIC COOPERATIVE
GAS: FLORIDA GAS TRANSMISSION
CABLE: COMCAST CABLE
TELEPHONE: SPRINT
WATER/SEWER: ST. MARKS WATER
TALQUIN ELECTRIC COOPERATIVE

SHEET INDEX	
SHEET No.	DESCRIPTION
1-5	DETAIL SHEETS
6-7	REFERENCE SHEETS
7	TABLE OF OWNERSHIP

RIGHT OF WAY MAPS PREPARED BY:
DRMP
ENGINEERS • SURVEYORS • PLANNERS • SCIENTISTS
1505 E. COLONIAL DRIVE ORLANDO, FLORIDA 32803 1-407-896-0594

THIS MAP IS NOT A SURVEY.

RIGHT OF WAY MAP

FLORIDA DEPARTMENT OF TRANSPORTATION
RIGHT OF WAY MAPPING

APPROVED BY: [signature] DATE: 11-18-03
DISTRICT RIGHT OF WAY SURVEYOR

REVISION	BY	DATE	REVISION	BY	DATE

	BY	DATE
PRELIM	M.RAY	8-27-03
FINAL	J.FLICK	10-28-03
CHECKED	A.SCHAEFER	9-19-03

F.A.P. No. N/A SECTION N/A
STATE ROAD No. 267 LEON COUNTY

MAPS PREPARED BY: D.R.M.P. INC. 1505 E.COLONIAL DRIVE ORLANDO, FL 32803
FIELD BOOK NO.'S 10316062
W.P.I. No. N/A
SCALE: 1" = 500'
F.P. No. 4090121
SHEET 1 OF 7

S.R. 267 FROM S.R. 20 TO WAKULLA COUNTY LINE

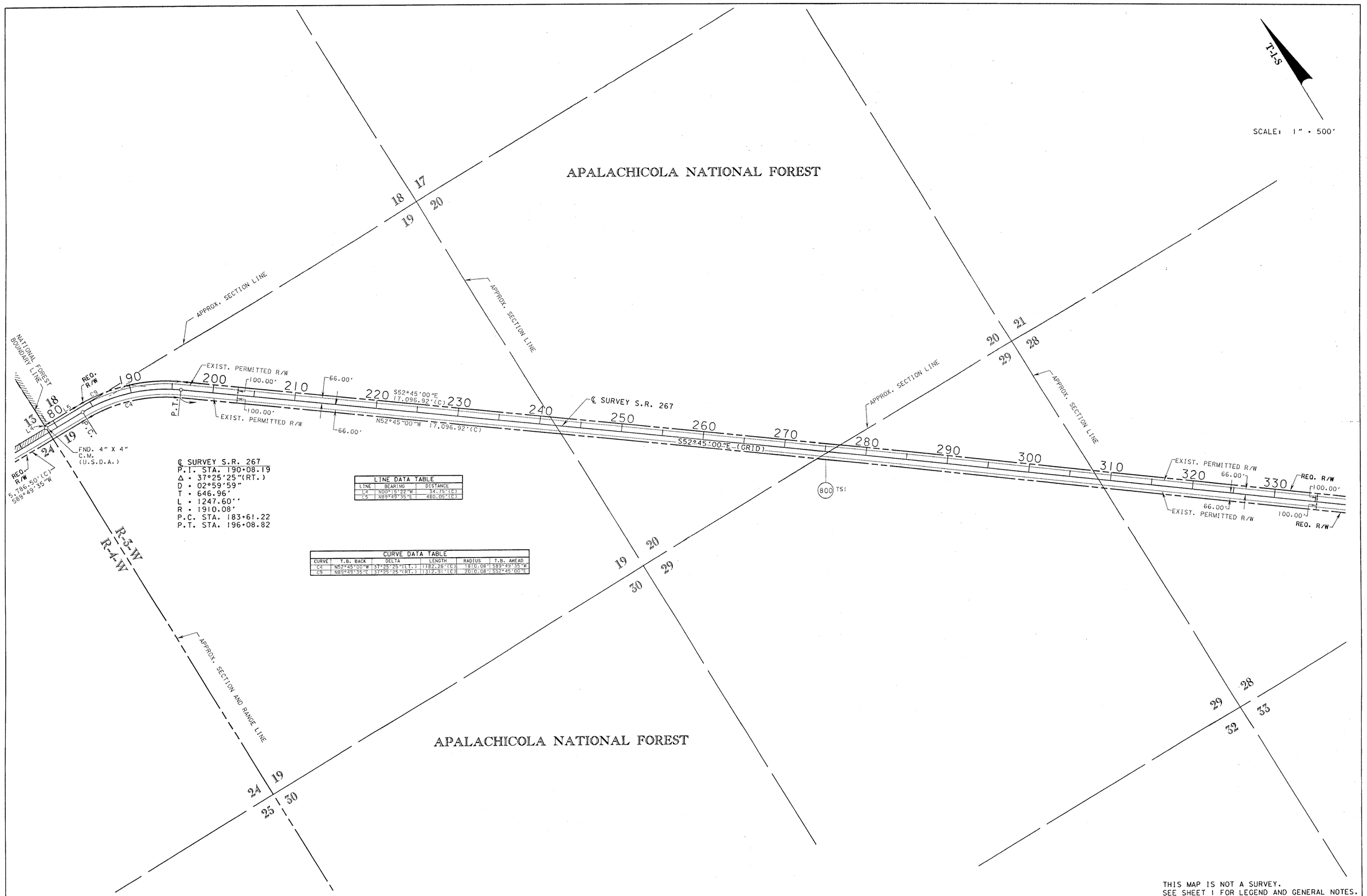

℄ SURVEY S.R. 267
P.I. STA. 190+08.19
Δ = 37°25'25"(RT.)
D = 02°59'59"
T = 646.96'
L = 1247.60'
R = 1910.08'
P.C. STA. 183+61.22
P.T. STA. 196+08.82

LINE DATA TABLE

LINE	BEARING	DISTANCE
L4	N00°15'22"W	34.75'(C)
L5	N89°49'35"E	480.05'(C)

CURVE DATA TABLE

CURVE	T.B. BACK	DELTA	LENGTH	RADIUS	T.B. AHEAD
C4	N52°45'00"W	37°25'25"(LT.)	1182.28'(C)	1810.08'	S89°49'35"W
C9	N89°49'35"E	37°25'25"(RT.)	1312.91'(C)	2010.08'	S52°45'00"E

THIS MAP IS NOT A SURVEY.
SEE SHEET 1 FOR LEGEND AND GENERAL NOTES.

RIGHT OF WAY MAP	FLORIDA DEPARTMENT OF TRANSPORTATION RIGHT OF WAY MAPPING	APPROVED BY: [signature] DATE: 11-18-03 DISTRICT RIGHT OF WAY SURVEYOR	REVISION	BY	DATE	REVISION	BY	DATE	PRELIM	M.RAY	8-27-03	F.A.P. No. N/A	SECTION N/A
									FINAL	J.FLICK	10-28-03	STATE ROAD No. 267	LEON COUNTY
									CHECKED	A.SCHAEFER	9-19-03		

MAPS PREPARED BY: D.R.M.P. INC. 1505 E.COLONIAL DRIVE ORLANDO, FL 32803
FIELD BOOK NO.'S 10316052
W.P.I. No. N/A
SCALE: 1" = 500'
F.P. No. 4090121
SHEET 2 OF 7

S.R. 267 FROM S.R. 20 TO WAKULLA COUNTY LINE

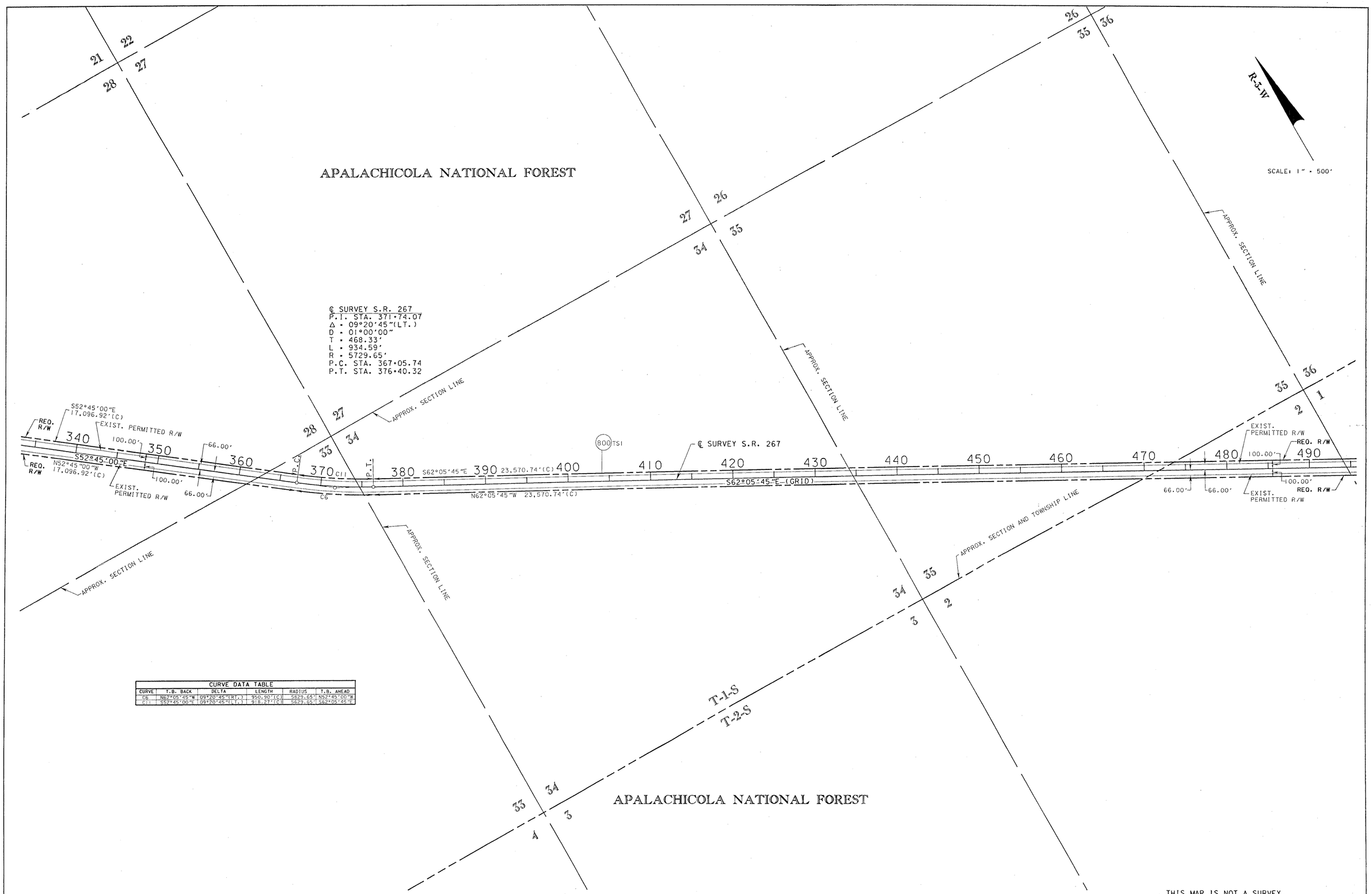

CURVE DATA TABLE					
CURVE	T.B. BACK	DELTA	LENGTH	RADIUS	T.B. AHEAD
C6	N62°05'45"W	09°20'45"(RT.)	950.90'(C)	5829.65'	N52°45'00"W
C11	S52°45'00"E	09°20'45"(LT.)	918.27'(C)	5629.65'	S62°05'45"E

THIS MAP IS NOT A SURVEY.
SEE SHEET 1 FOR LEGEND AND GENERAL NOTES.

RIGHT OF WAY MAP	FLORIDA DEPARTMENT OF TRANSPORTATION RIGHT OF WAY MAPPING	APPROVED BY: [signature] DATE: 11-18-03 DISTRICT RIGHT OF WAY SURVEYOR	REVISION	BY	DATE	REVISION	BY	DATE		BY	DATE	F.A.P. No. N/A	SECTION N/A	MAPS PREPARED BY: D.R.M.P. INC. 1505 E. COLONIAL DRIVE ORLANDO, FL 32803	FIELD BOOK NO.'S 10316052
									PRELIM	M.RAY	8-27-03				
									FINAL	J.FLICK	10-28-03	STATE ROAD No. 267	LEON COUNTY	W.P.I. No. N/A	SCALE: 1" = 500'
									CHECKED	A.SCHAEFER	9-19-03			F.P. No. 4090121	SHEET 3 OF 7

S.R. 267 FROM S.R. 20 TO WAKULLA COUNTY LINE

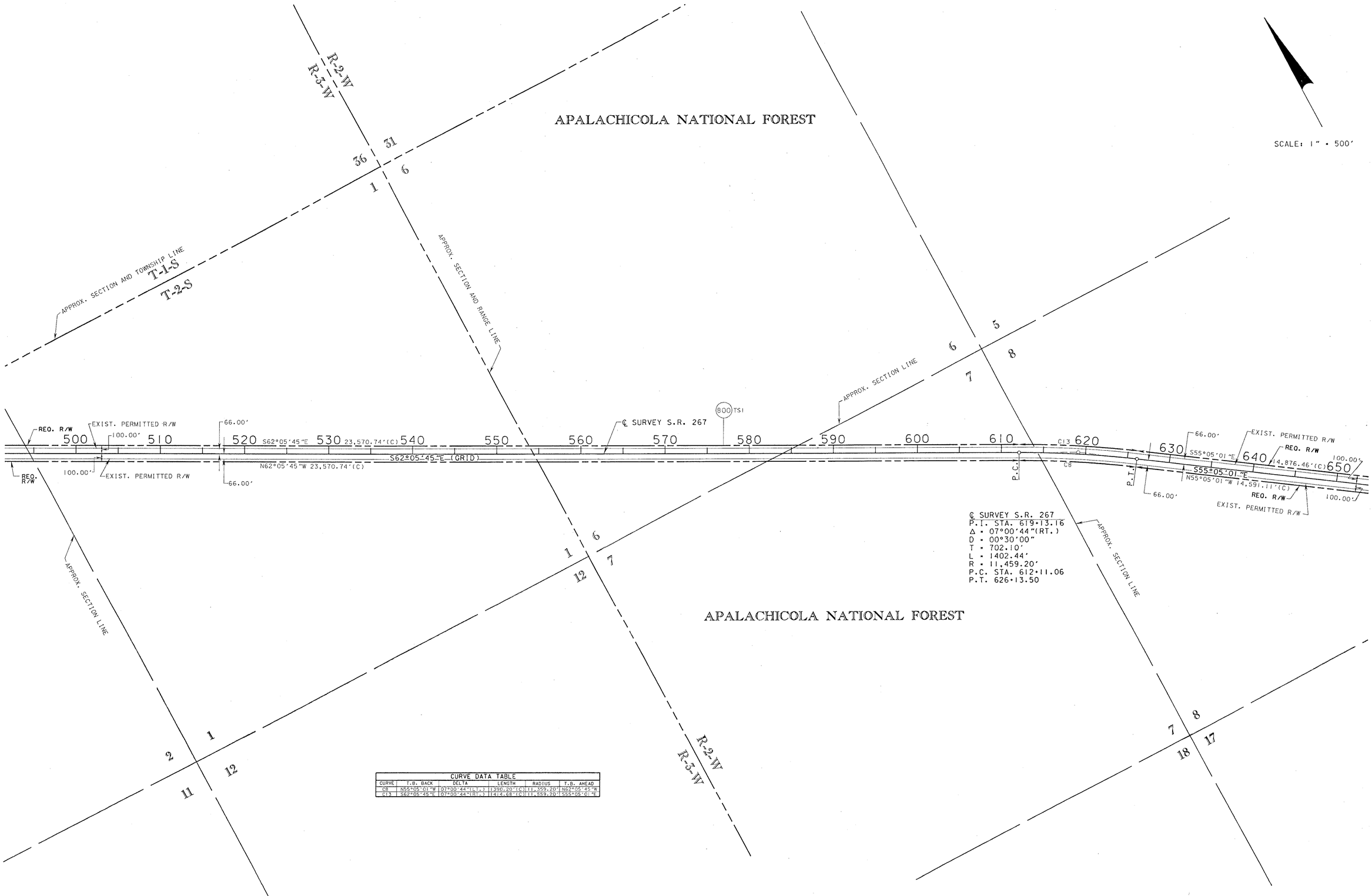

CURVE DATA TABLE

CURVE	T.B. BACK	DELTA	LENGTH	RADIUS	T.B. AHEAD
C8	N55°05'01"W	07°00'44"(LT.)	1390.20'(C)	11,359.20'	N62°05'45"W
C13	S62°05'45"E	07°00'44"(RT.)	1414.68'(C)	11,559.20'	S55°05'01"E

THIS MAP IS NOT A SURVEY.
SEE SHEET 1 FOR LEGEND AND GENERAL NOTES.

RIGHT OF WAY MAP	FLORIDA DEPARTMENT OF TRANSPORTATION RIGHT OF WAY MAPPING	APPROVED BY DATE 11-18-03 DISTRICT RIGHT OF WAY SURVEYOR	REVISION	BY	DATE	REVISION	BY	DATE		BY	DATE	F.A.P. No. N/A	SECTION N/A	MAPS PREPARED BY: D.R.M.P. INC. 1505 E.COLONIAL DRIVE ORLANDO, FL 32803	FIELD BOOK NO.'S 103:6052
									PRELIM	M.RAY	8-27-03				
									FINAL	J.FLICK	10-28-03	STATE ROAD No. 267	LEON COUNTY	W.P.I. No. N/A	SCALE: 1" = 500'
									CHECKED	A.SCHAEFER	9-19-03			F.P. No. 4090121	SHEET 4 OF 7

S.R. 267 FROM S.R. 20 TO WAKULLA COUNTY LINE

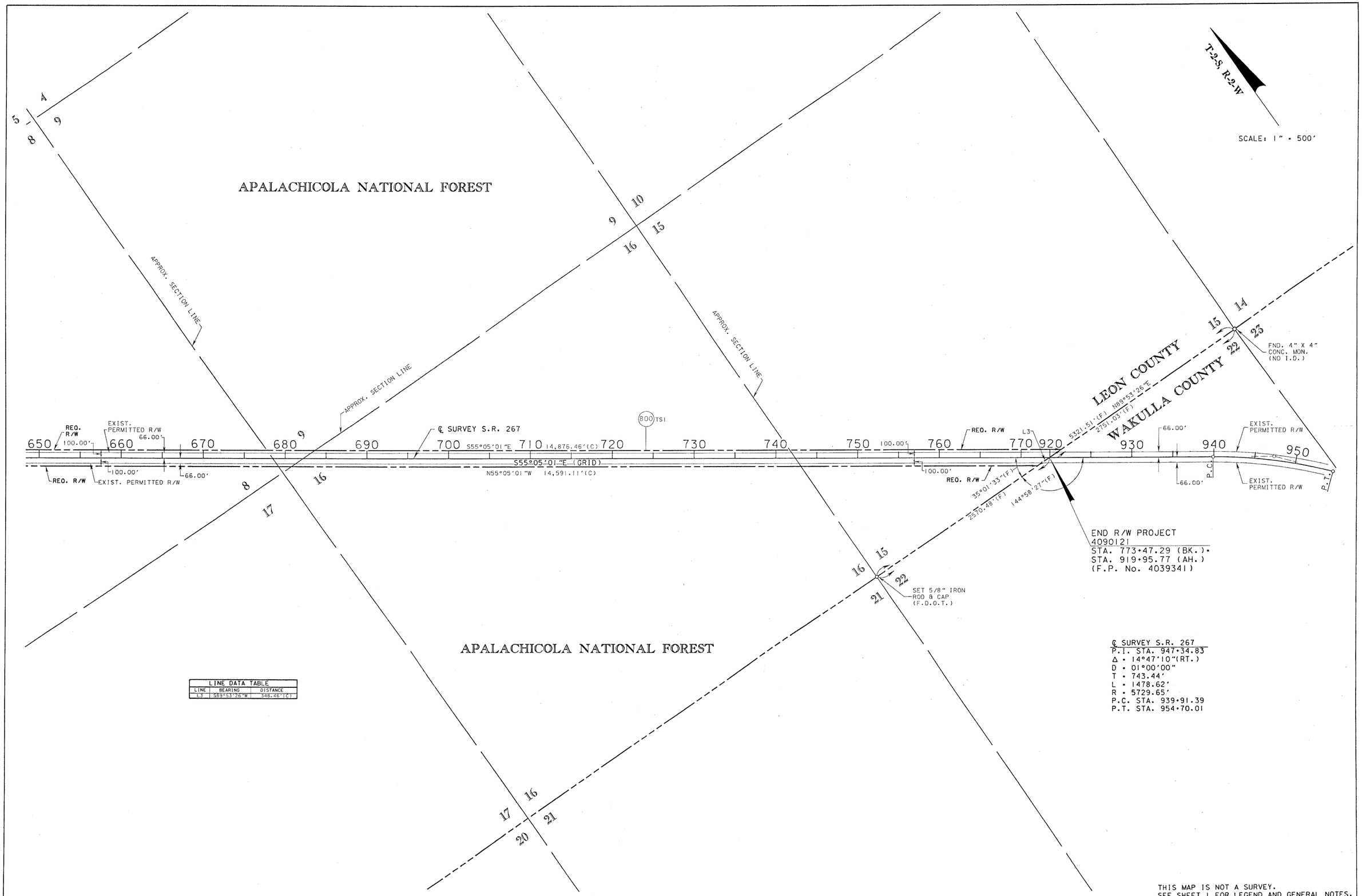

LINE DATA TABLE		
LINE	BEARING	DISTANCE
L3	S89°53'26"W	348.46'(C)

THIS MAP IS NOT A SURVEY.
SEE SHEET 1 FOR LEGEND AND GENERAL NOTES.

RIGHT OF WAY MAP	FLORIDA DEPARTMENT OF TRANSPORTATION RIGHT OF WAY MAPPING	APPROVED BY DATE 11-18-03 DISTRICT RIGHT OF WAY SURVEYOR	REVISION	BY	DATE	REVISION	BY	DATE		BY	DATE	F.A.P. No. N/A	SECTION N/A	MAPS PREPARED BY: D.R.M.P. INC. 1505 E. COLONIAL DRIVE ORLANDO, FL 32803	FIELD BOOK NO.'S 10316052
									PRELIM	M.RAY	8-27-03			W.P.I. No. N/A	SCALE: 1" = 500'
									FINAL	J.FLICK	10-28-03	STATE ROAD No. 267	LEON COUNTY	F.P. No. 4090121	SHEET 5 OF 7
									CHECKED	A.SCHAEFER	9-19-03				

S.R. 267 FROM S.R. 20 TO WAKULLA COUNTY LINE

REFERENCE POINTS

N.T.S.

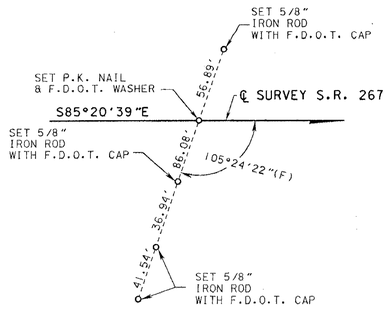

BEGIN R/W PROJECT
STA. 25+43.73

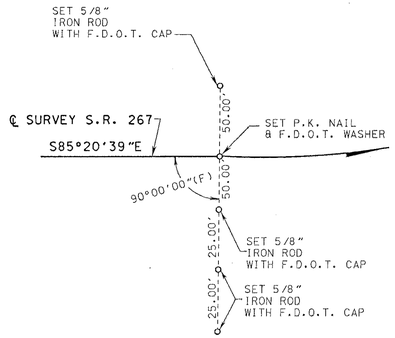

P.C. STA. 54+22.67

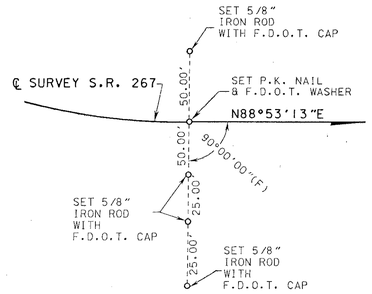

P.T. STA. 65+76.45

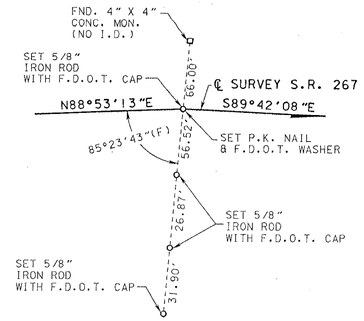

P.I. STA. 72+84.87

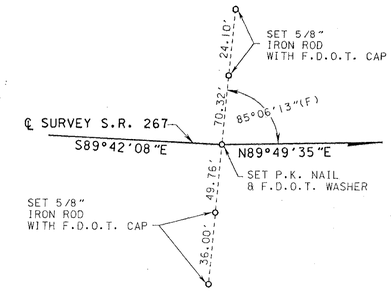

P.I. STA. 125+75.13

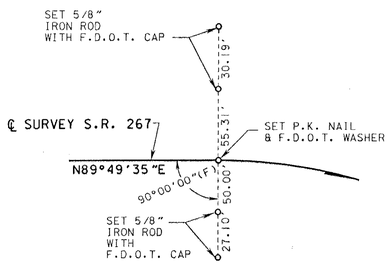

P.C. STA. 183+61.22

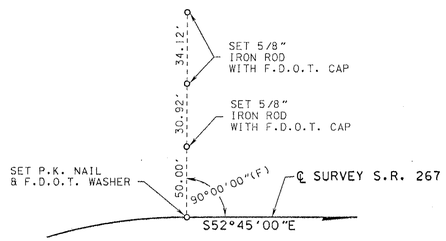

P.T. STA. 196+08.82

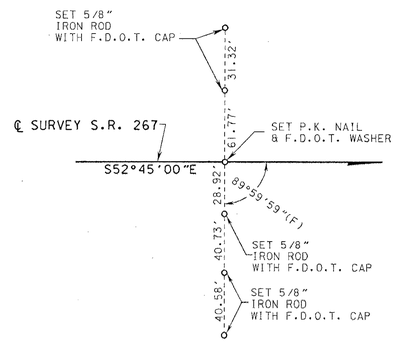

STA. 278+65.54

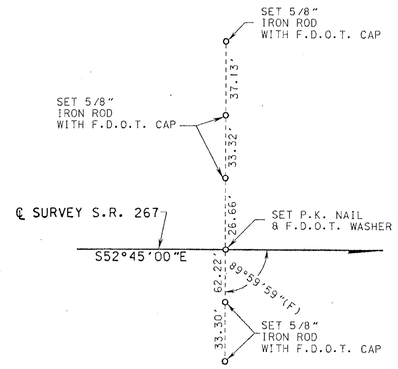

STA. 340+49.56

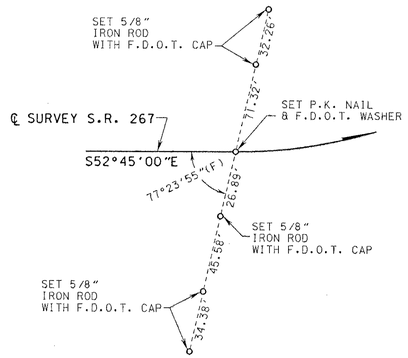

P.C. STA. 367+05.74

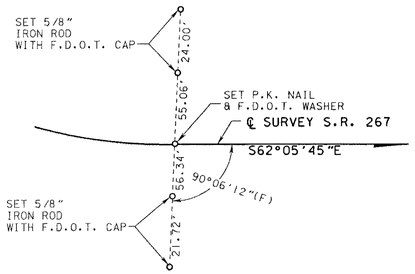

P.T. STA. 376+40.32

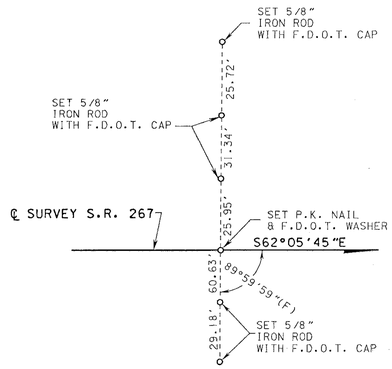

STA. 430+92.20

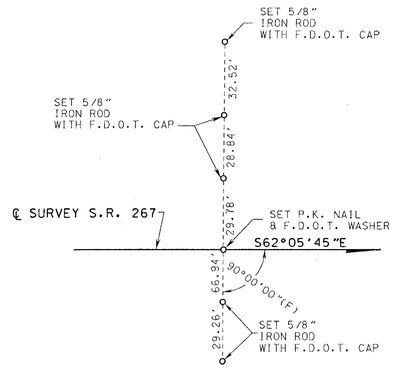

STA. 461+42.48

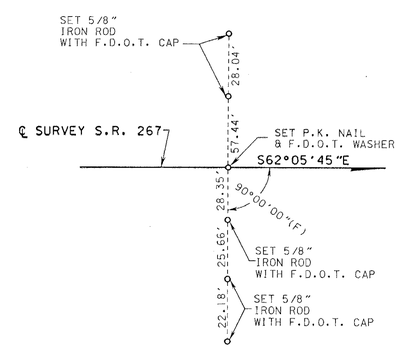

STA. 516+01.85

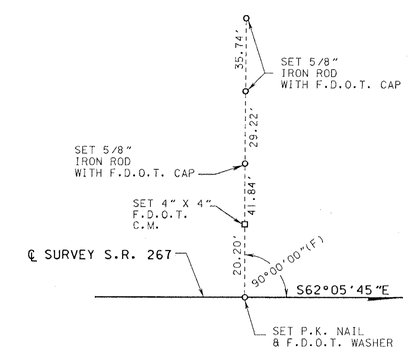

STA. 535+88.22

THIS MAP IS NOT A SURVEY.
SEE SHEET 1 FOR LEGEND AND GENERAL NOTES.

RIGHT OF WAY MAP	*FLORIDA DEPARTMENT OF TRANSPORTATION* *RIGHT OF WAY MAPPING*	APPROVED BY DATE 11-18-03 DISTRICT RIGHT OF WAY SURVEYOR	REVISION	BY	DATE	REVISION	BY	DATE		BY	DATE	F.A.P. No. N/A	SECTION N/A	MAPS PREPARED BY: D.R.M.P. INC. 1905 E. COLONIAL DRIVE ORLANDO, FL 32803	FIELD BOOK NO.'S 10316052		
									PRELIM	M.RAY	8-27-03						
									FINAL	J.FLICK	10-28-03	STATE ROAD No. 267	LEON COUNTY	W.P.I. No. N/A		SCALE: N.T.S.	
									CHECKED	A.SCHAEFER	9-19-03			F.P. No. 4090121		SHEET 6 OF 7	

S.R. 267 FROM S.R. 20 TO WAKULLA COUNTY LINE

REFERENCE POINTS

N.T.S.

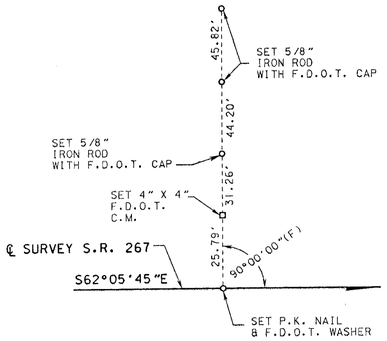

STA. 574+64.11

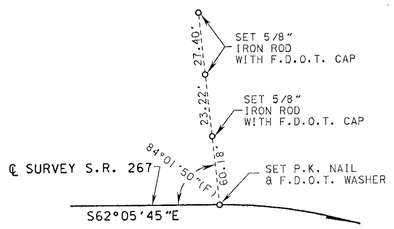

P.C. STA. 612+11.06

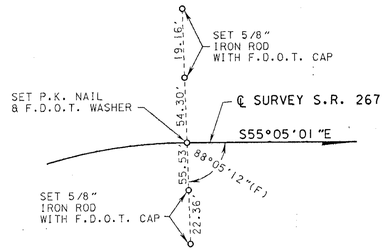

P.T. STA. 626+13.50

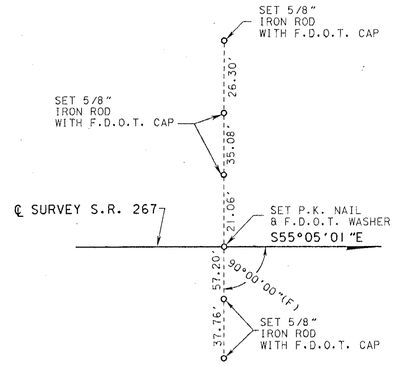

STA. 663+95.00

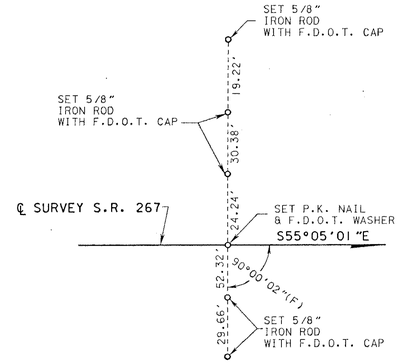

STA. 696+93.17

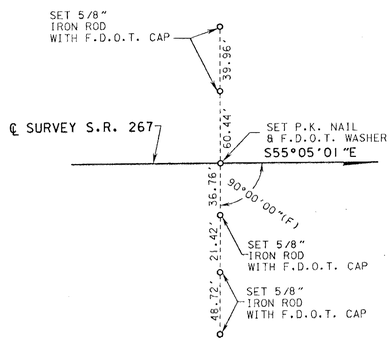

STA. 721+96.66

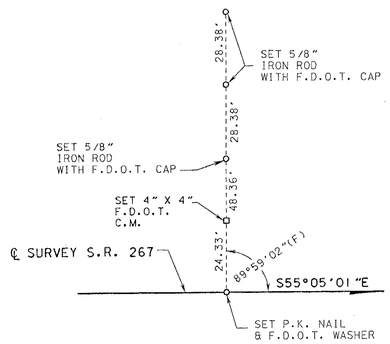

STA. 759+13.09

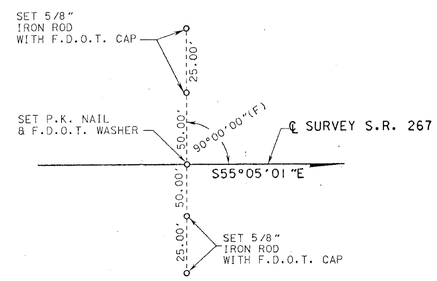

END R/W PROJECT
STA. 773+47.29 (BK.)=
STA. 919+95.77 (AH.)

TABLE OF OWNERSHIPS

PARCEL NO.	SHEET NO.	NAME	AREA TAKEN	REMAINDERS LEFT	REMAINDERS RIGHT	COMMENTS	RECORDING DATA	REVISION BLOCK
800	1-5	UNITED STATES OF AMERICA DIVISION OF FORESTRY	321.215 AC.	———	———			

LEGEND

PARCEL NUMBER IDENTIFICATION	TYPE USE
100-699	DEEDS OF ALL TYPES
700-799	TEMPORARY EASEMENTS
800-899	PERPETUAL EASEMENTS
900-999	LICENSE

THIS MAP IS NOT A SURVEY.
SEE SHEET 1 FOR LEGEND AND GENERAL NOTES.

RIGHT OF WAY MAP

FLORIDA DEPARTMENT OF TRANSPORTATION
RIGHT OF WAY MAPPING

APPROVED BY: [signature] DATE: 11-18-03
DISTRICT RIGHT OF WAY SURVEYOR

REVISION	BY	DATE	REVISION	BY	DATE

	BY	DATE
PRELIM	M.RAY	8-27-03
FINAL	J.FLICK	10-28-03
CHECKED	A.SCHAEFER	9-19-03

F.A.P. No. N/A SECTION N/A
STATE ROAD No. 267 LEON COUNTY

MAPS PREPARED BY: D.R.M.P. INC. 1505 E.COLONIAL DRIVE ORLANDO, FL 32803
FIELD BOOK NO.'S 10316052
W.P.I. No. N/A
SCALE: N.T.S.
F.P. No. 4090121
SHEET 7 OF 7

S.R. 267 FROM S.R. 20 TO WAKULLA COUNTY LINE