FED. ROAD DIV. No.	STATE	PROJECT No.	FISCAL YEAR	SHEET No.
3	FLA.	54573-2601		1

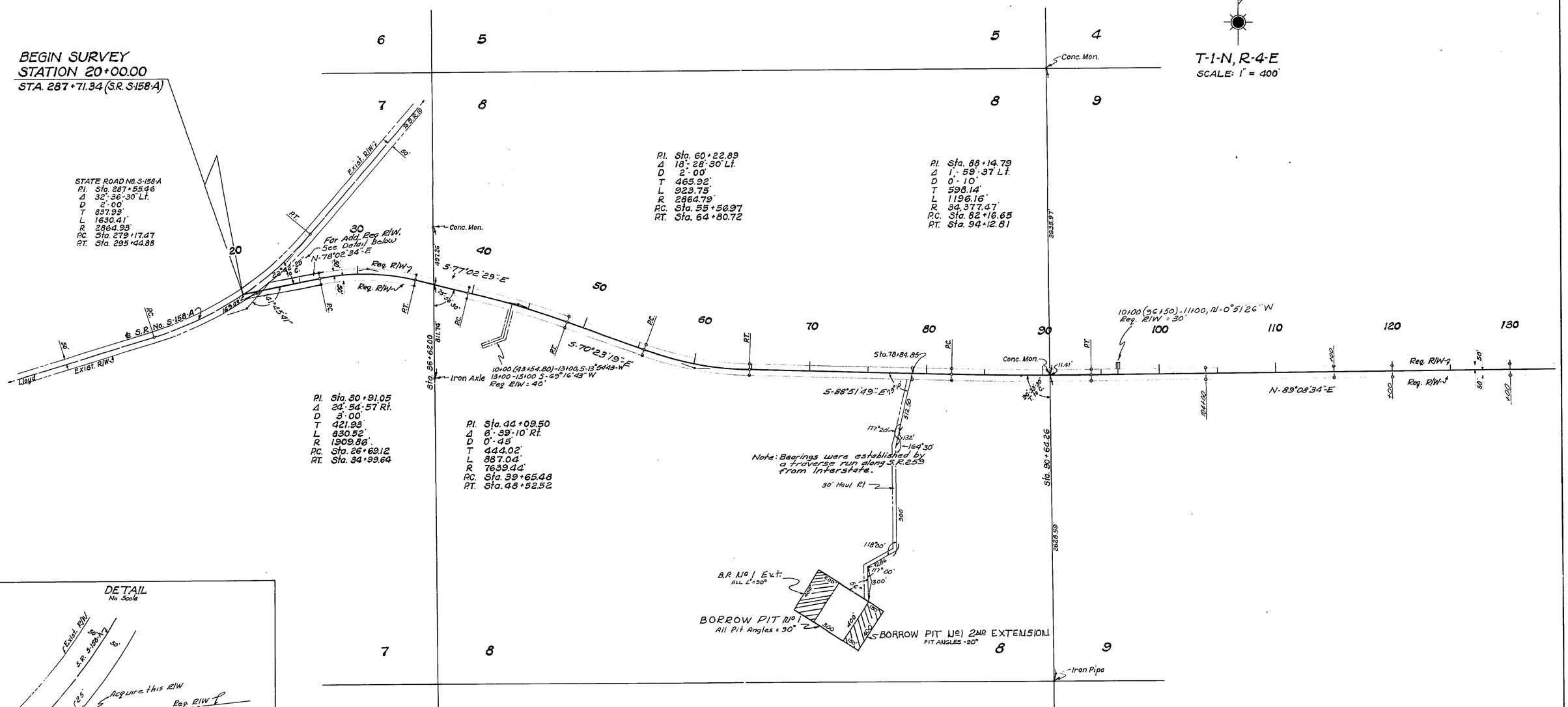

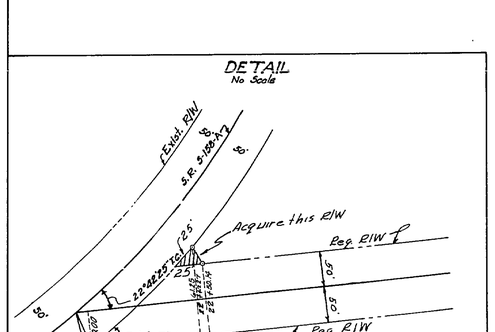

Note: ⊖ R/W Mrk.---These symbols denote the location of underground Permanent R/W Markers (P.R/W M.). The P.R/W M.'s are ⅝" copper-coated rods. Above ground reference markers are located within 1' of the P.R/W M., where possible.

P.R/W M.'s locations were established by field survey in July, 1973. Original field notes are filed in the District 3 Office, State of Fla, Dept. of Transportation, Chipley, Fla. Copies of these notes are filed in the office of R/W Eng., State of Fla. Dept. of Transportation, Tallahassee, Florida.

Revision	By	Date
P.R.M.'s & Note	M.L.O.	5-10-73
Pit Ext (2nd)	FA-MHC	10-11-72
Pit Ext.	BH-MHC	9-8-72
B.P. #1 Ext.	BW-MHC	8-16-72
	JW-MHC	4-7-65
	JW-MHC	3-26-68
	DFE-MHC	2-13-68

STATE OF FLORIDA
STATE ROAD DEPARTMENT

RIGHT OF WAY MAP

STATE ROAD No. S-158 JEFFERSON COUNTY

	By	Date	Approved By	Date
Drawn			T. B. Webb, Jr.	
Traced	N.P.	6-10-68		District Engineer
Checked				Engineer of Rights of Way
Compared				
Indexed				State Highway Engineer

SECTION 54573-2601 SHEET 1 OF 2

FROM S.R. S-158-A TO S.R. 259

FED. ROAD DIV. No.	STATE	PROJECT No.	FISCAL YEAR	SHEET No.
3	FLA.	54573-2601		2

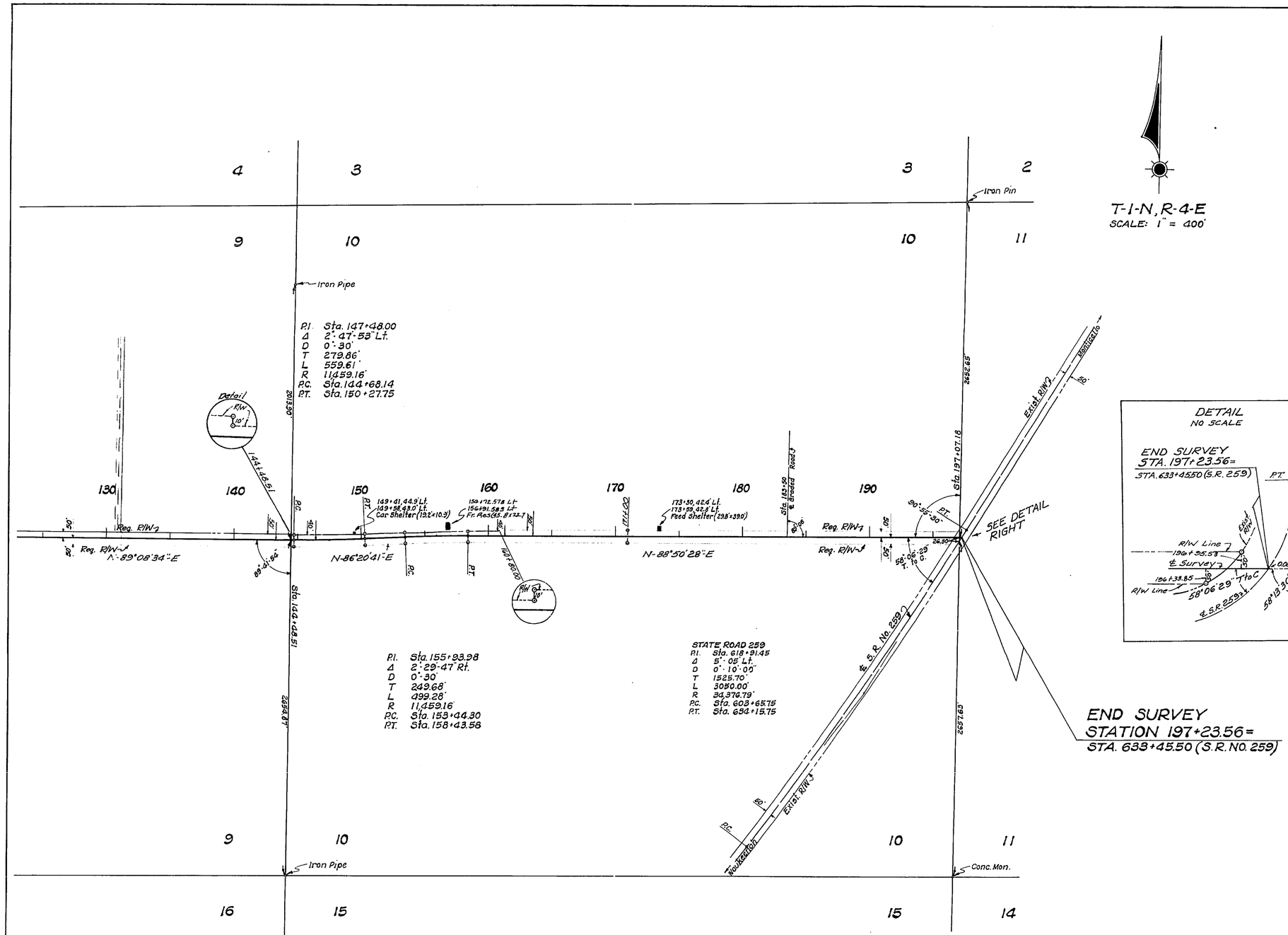

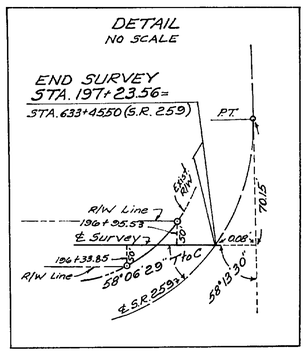

Note: ⊙ R/W Mrk.---Symbol for Permanent R/W Markers. See sheet No. 1 for details.

UTILITY POLES

STA.	POWER LT.	POWER RT.	STA.	TELEPHONE LT.	TELEPHONE RT.
20+60		26.8'	159+71	7.3'	
23+87		24.7'	162+99	on ℄	
28+82	24.3' (Guy)	9.1'	166+24		10.2'
32+86	2.1'		168+52	15.7'	
32+87	40.4' (Guy)		169+54		13.6'
37+87		10.6'	173+27		13.8'
42+84		16.0'	177+32		7.0'
42+87	27.0' (Guy)		181+07		3.8'
47+33		24.6'	184+97		12.4'
52+26		24.2'	188+04		13.8'
57+28		28.0'	192+34	14.0'	
60+51		1.0'	196+04		15.0'
64+52		19.3'			
73+73		45.3'			
78+67	27.2'				
78+69		5.0'			
82+76	7.5'				
83+76	2.5'				
88+72	16.0'				
93+73	17.6'				
98+73	14.6'				
103+74	10.8'				
108+66	7.8'				
113+65	5.8'				
117+71		10.2'			
121+99		28.1'			
143+32	45.4'				
148+66	30.7'				
150+69	18.5				
152+62	8.4'				
156+44		12.8'			

POWER: TRI-COUNTY ELECTRIC CO-OP
TELEPHONE: SOUTHEASTERN TELEPHONE CO.

STATE OF FLORIDA
STATE ROAD DEPARTMENT

RIGHT OF WAY MAP

STATE ROAD No. S-158 JEFFERSON COUNTY

	BY	DATE	APPROVED BY	DATE
DRAWN			T. B. Webb, Jr.	
TRACED	W.P.	6-10-68	DISTRICT ENGINEER	
CHECKED				
COMPARED			ENGINEER OF RIGHTS OF WAY	
INDEXED			STATE HIGHWAY ENGINEER	

REVISION	BY	DATE
P.R.M.'s & Note	M.L.D.	9-10-73
R/W	DFE+MC	3-9-71
House	RBS+MC	2-10-71

SECTION 54573-2601 SHEET 2 OF 2

FROM S.R. S-158-A TO S.R. 259

JACKSONVILLE, FLORIDA — INK LINEN —