FED. ROAD DIV. No.	STATE	PROJECT No.	FISCAL YEAR	SHEET No.
3	FLA.	545 71-2601		1

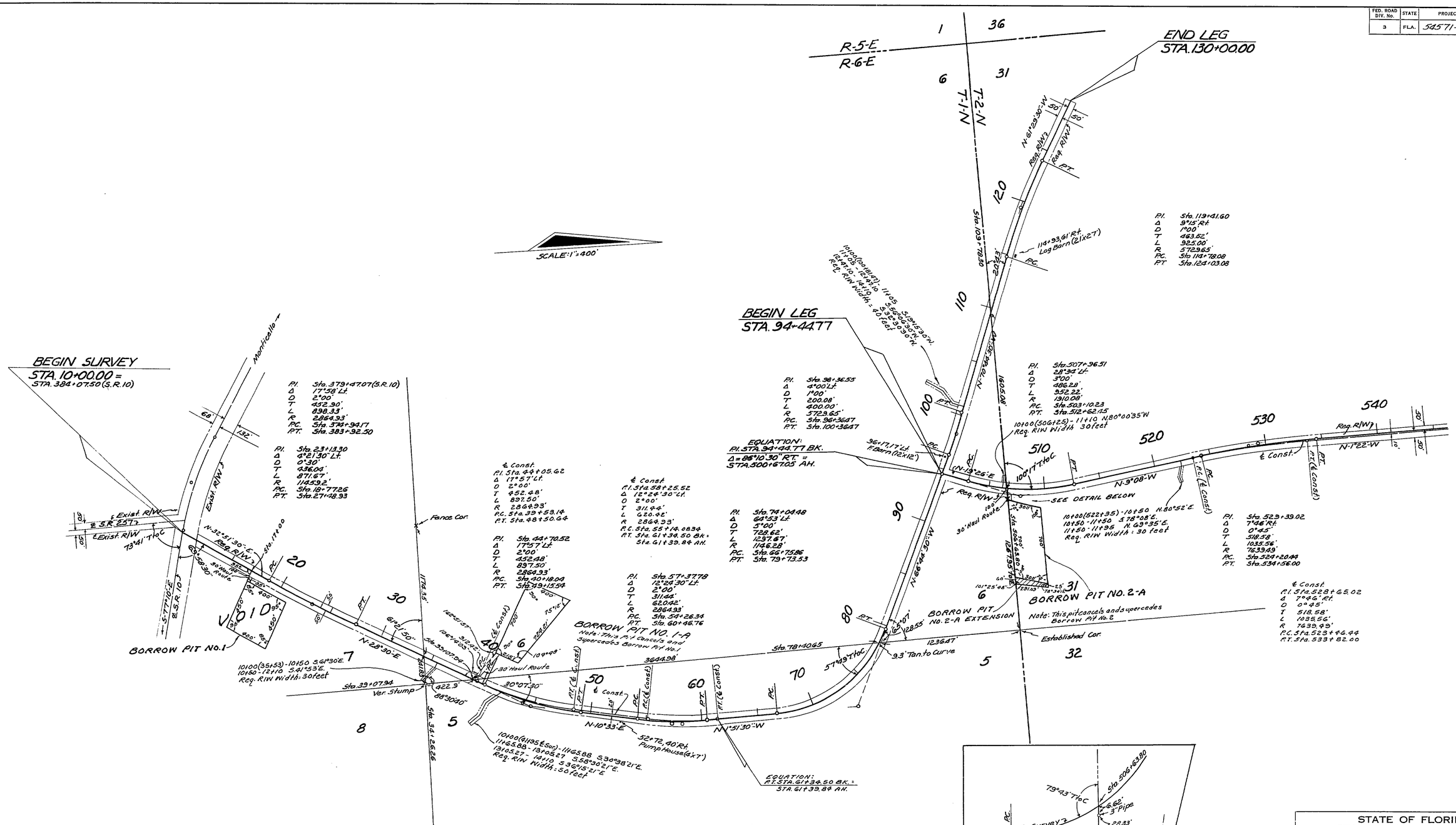

Borrow Pit No. 2-A Ext.	J.O.-T.D.W.	10-20-65
B.P. No. 1-A	S.C.-H.F.K.	10-21-64
Borrow Pit 2-A	R.R.-T.D.W.	10-18-64
Pits	S.C.-T.D.W.	3-18-64
Cutbacks	R.R.-T.D.W.	3-8-64
℄ Const.	D.F.E.-T.D.W.	8-3-64
REVISION	BY	DATE

STATE OF FLORIDA
STATE ROAD DEPARTMENT

RIGHT OF WAY MAP

STATE ROAD No. 5-257 JEFFERSON COUNTY

	BY	DATE	APPROVED BY:	DATE
DRAWN				DISTRICT ENGINEER
TRACED	D.F.E.	3-2-64		
CHECKED				
COMPARED				ENGINEER OF RIGHTS OF WAY
INDEXED			3-19-64	STATE HIGHWAY ENGINEER

SECTION 545 71-2601 SHEET 1 OF 3

OLD SALT ROAD

FED. ROAD DIV. No.	STATE	PROJECT No.	FISCAL YEAR	SHEET No.
3	FLA.	54571-2601		2

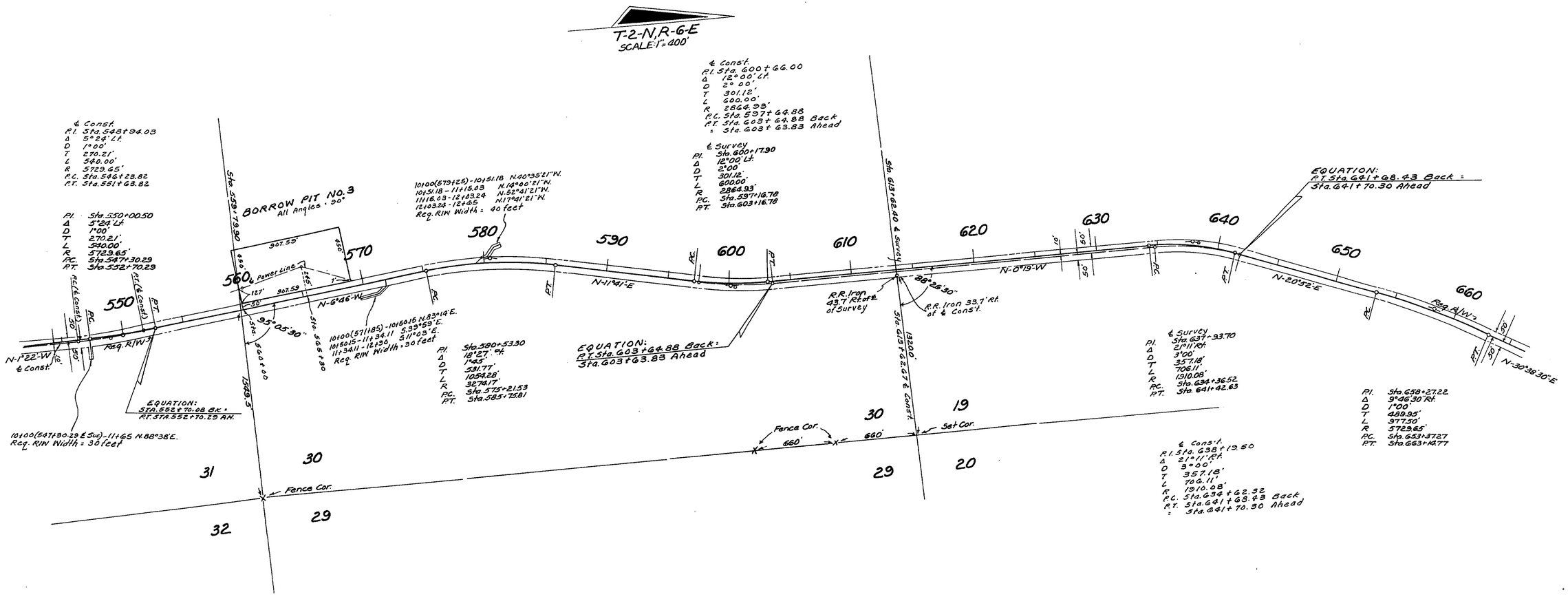

UTILITY POLES					
POWER					
STA.	RT.	LT.	STA.	RT.	LT.
* 11+26		40.5'			
Δ 61+96	30'		Δ 97+28	19'	
Δ 65+95	29'		Δ 101+27		24'
Δ 89+25	30'		Δ 105+26		23'
Δ 93+27	1'		Δ 109+29		22'
Δ 503+15		11'	Δ 113+27		23'
Δ 503+37	31'		Δ 117+78	34'	
Δ 585+30		42'	Δ 129+64	43.5'	

Owner:
* Fla. Power Corp.
Δ Tri Co. Elec. Coop.

REVISION	BY	DATE
Borrow Pit No. 3	S.C.-T.O.W.	9-18-64
Ditches	H.R.-T.O.W.	9-8-64
℄ Const.	D.F.E.-T.O.W.	8-3-64
℄ Const.	H.R.-T.O.W.	7-15-64
Utility Owners	D.F.E.-T.O.W.	7-9-64

STATE OF FLORIDA
STATE ROAD DEPARTMENT

RIGHT OF WAY MAP

STATE ROAD No. S-257 JEFFERSON COUNTY

	BY	DATE
DRAWN		
TRACED	D.F.E.	3-2-64
CHECKED		
COMPARED		
INDEXED		

APPROVED BY — DATE
DISTRICT ENGINEER
ENGINEER OF RIGHTS OF WAY
3-19-64
STATE HIGHWAY ENGINEER

SECTION. 54571-2601 SHEET 2 OF 3

OLD SALT ROAD

FED. ROAD DIV. No.	STATE	PROJECT No.	FISCAL YEAR	SHEET No.
3	FLA.	54571-2601		3

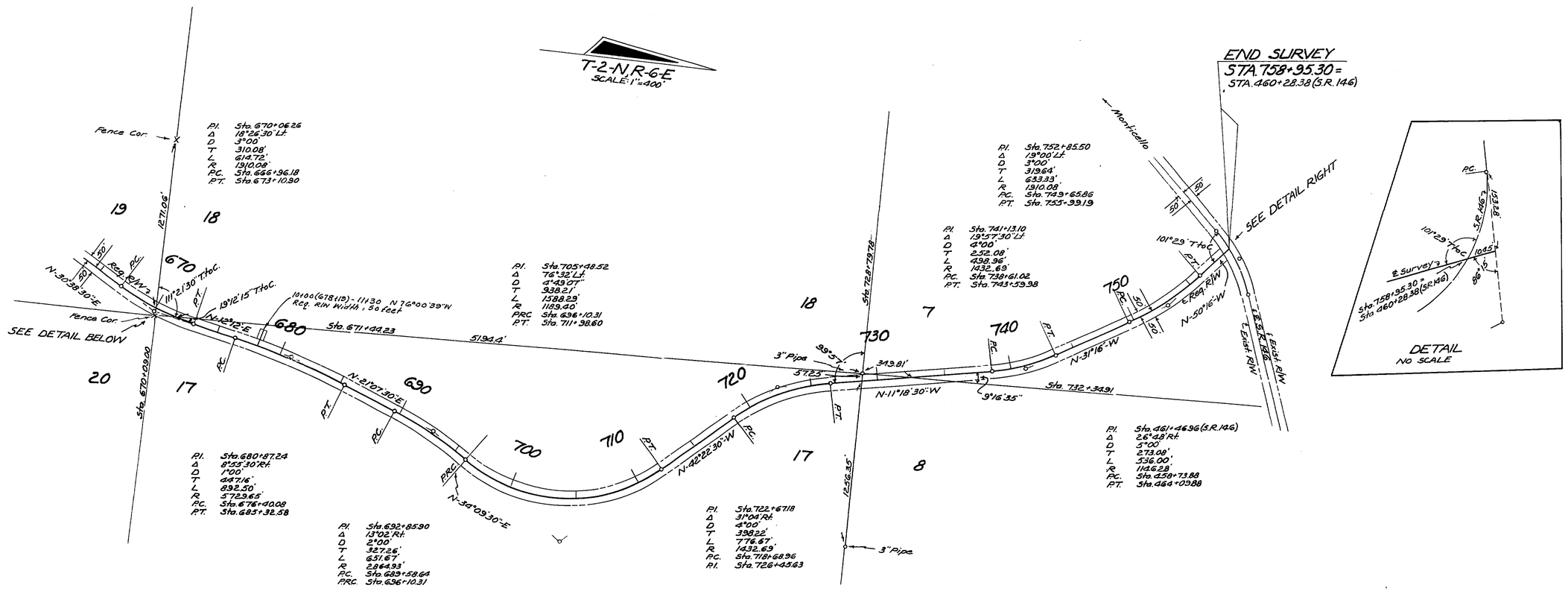

STATE OF FLORIDA
STATE ROAD DEPARTMENT

RIGHT OF WAY MAP

STATE ROAD No. S-257 JEFFERSON COUNTY

	BY	DATE	APPROVED BY	DATE
DRAWN			[signature]	
TRACED	D.F.E.	3-2-64	DISTRICT ENGINEER	
CHECKED				
COMPARED			ENGINEER OF RIGHTS OF WAY	
INDEXED			[signature] 3-19-64 STATE HIGHWAY ENGINEER	

REVISION	BY	DATE
Ditch	H.R. F.D.W.	3-8-64

SECTION. 54571-2601 SHEET 3 OF 3

OLD SALT ROAD