FED. ROAD DIV. No.	STATE	PROJECT NO.	FISCAL YEAR	SHEET No.
3	FLA.	54570-2606		1

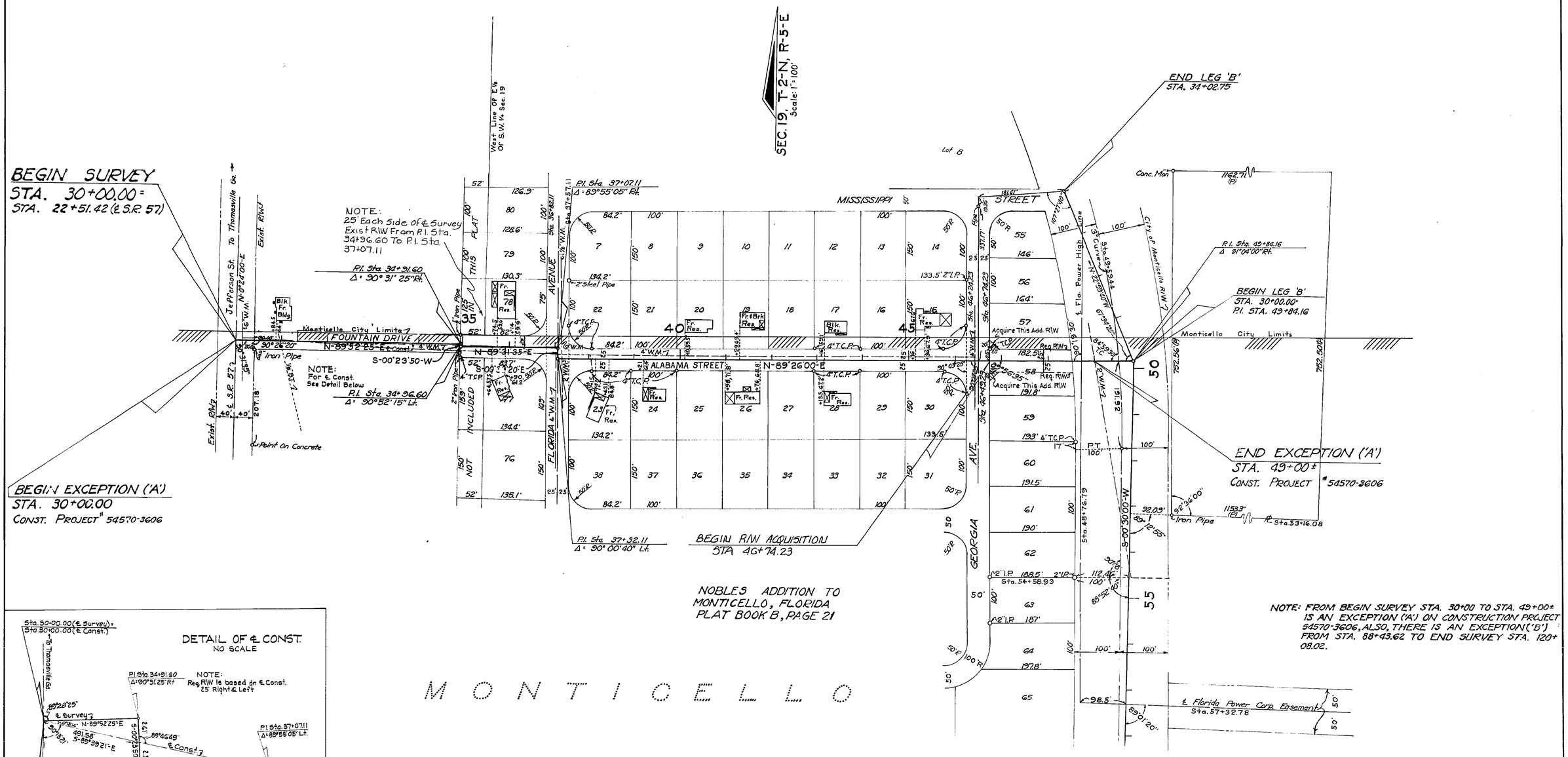

NOTE: FROM BEGIN SURVEY STA. 30+00 TO STA. 49+00± IS AN EXCEPTION ('A') ON CONSTRUCTION PROJECT 54570-3606, ALSO, THERE IS AN EXCEPTION ('B') FROM STA. 88+43.62 TO END SURVEY STA. 120+08.02.

NOTE:
It Was Necessary To Tabulate Poles, Because Of Various Owners. See Page 3

UTILITY OWNERS
TELEPHONE: Southeastern Tele. Co. And Southern Bell Tele. Co.
WATER MAIN: City Of Monticello
SAITARY SEWER: City Of Monticello

Exceptions	B.H.	5-31-73
Leg 'B'	B.H.	4-27-73
R.I.W.	B.H.-MWC	10-18-71
B.I. NO.	DFF-MWC	9-8-71
[illegible]	QLK-MWC	8-16-71
REVISION	BY	DATE

STATE OF FLORIDA
DEPARTMENT OF TRANSPORTATION

RIGHT OF WAY MAP

STATE ROAD NO. JEFFERSON COUNTY

	BY	DATE
DRAWN		
TRACED	B.H.-C.H.	2-12-71
CHECKED		
COMPARED		
INDEXED		

APPROVED BY: E. W. Lee — DATE: 7-19-71 — DISTRICT ENGINEER
Thomas E. Russo — 7-28-71 — ENGINEER OF RIGHT OF WAY
STATE HIGHWAY ENGINEER

SECTION 54570-2606 SHEET 1 OF 5

STREETS IN MONTICELLO

B.I. No. 325224

FED. ROAD DIV. No.	STATE	PROJECT NO.	FISCAL YEAR	SHEET No.
3	FLA.	54570-2606		2

STATE OF FLORIDA DEPARTMENT OF TRANSPORTATION			
RIGHT OF WAY MAP			
STATE ROAD NO.	JEFFERSON COUNTY		
	BY	DATE	APPROVED BY
DRAWN			E. W. [illegible] 7-19-71 DISTRICT ENGINEER
TRACED	B.H.-C.H.	2-12-71	Thomas E. Reaso 7-28-71 ENGINEER OF RIGHT OF WAY
CHECKED			
COMPARED			
INDEXED			STATE HIGHWAY ENGINEER
SECTION 54570-2606			SHEET 2 OF 5

REVISION	BY	DATE
Exist. R/W & Property	LC-MHC	7-2-73
EXCEPTION 'B'	B.H	5-31-73
Req. R/W	FA-MHC	5-5-72
Change in ℄ Const.	Q.L.K.	10-4-71
	FS-MHC	9-23-71
Sec. Line	FS-MHG	8-30-71

STREETS IN MONTICELLO

FED. ROAD DIV. No.	STATE	PROJECT NO.	FISCAL YEAR	SHEET No.
3	FLA.	54570-2606		3

T-2-N, R-5-E
Scale: 1" = 100'

P.I. Sta. 108+46.50
Δ 19°08'05" Lt.
D 1°25'00"
T 681.69'
L 1350.69'
R 4044.41'
P.C. Sta. 101+64.81
P.R.C. Sta. 115+15.50

BEGIN SURVEY "LEG A"
STA. 1115+15.50 =
STA. 115+15.50 (℄ SURVEY)

END SURVEY "LEG A"
STA. 1123+40.54 = 1123+41.45
STA. 146+38.32 (S.R.S-146)
146+32.09

END EXCEPTION 'B'
STA. 120+08.02
CONST. PROJECT # 54570-3606

CURVE DATA ON S.R.S-146
P.I. Sta. 145+12.70
Δ 33°30'00" Rt.
D 5°00'
T 344.99'
L 670.00'
R 1146.28' (CHORD)
P.C. Sta. 141+67.71
P.T. Sta. 148+37.71

END SURVEY
STA. 120+08.02 =
STA. 141+67.71 (S.R.S-146)

P.I. Sta. 117+36.97
Δ 49°17'20" Rt.
D 11°52'08"
T 221.47'
L 415.28'
R 482.74'
P.R.C. Sta. 115+15.50
P.T. Sta. 119+30.78

SEC. 20
SEC. 29
Approx. Section Line

FLORIDA POWER CORP. HIGH LINE Sta 95+27.37
Exist. R/W
Req. R/W
Graded Rd.
N 88°27'25" E
Fr. Res.
I WM
Bell (18 pr.) (to Southern Tele. Co.
MORRIS ROAD I WM Sta 99+32.48 (Morris Rd.) Sta. 768+32.48
Exist. R/W
Fr. Res.
N 69°19'20" E ℄ LEG A
Southeastern Tele. Co.
Bell (12 pr.)
Sta. 1122+02.14
16.80'
Δ 142°51'01"
62.50'
P.T.
S 61°23'20" E
90°00'
P.C.
S.R.S-146
Exist. R/W
30'
50'

UTILITY POLES											
TELEPHONE						POWER					
STA.	L+	R+	STA.	L+	R+	STA.	L+	R+	STA.	L+	R+
88+94		14.2'	30+34	18.8'		30+34	18.8'		106+98	19'	
89+62		13.5'	30+92	19.5'		30+92	19.5'		109+95	30'	
91+07		14.4'	32+39	20.3'		31+73	48'		~~114+04~~	~~32.5'~~	
92+57.5		14.7'	35+48	26.2'		32+39	20.3'		~~118+97~~	~~43.5'~~	
94+04		15.8'	37+95		24.4'	32+67		20.8'			
95+51		15.5'	68+09		24.6'	35+48	26.2'				
96+95		17'	68+88		27.8'	37+95		24.4'			
98+32		19.9'	70+46		36.7'	41+93		19.6'			
99+86		21.9'	98+30		19.9'	51+56		60'			
101+34		26.5'	98+31	16.5'		54+45		55'			
102+79		32.9'	98+96	18.2'		57+32.78		98.5			
~~104+25~~		~~44.7'~~	104+63		40'	58+57		45'			
			104+73	19.7		58+89		44.5'			
			106+87		20'	63+02		11'			
			106+98		33.5'	65+34		11.6'			
			109+13		24.2'	67+74		9'			
			109+99		32'	69+47.5	4.5'				
			111+43		24.7'	71+03	2.2'				
			113+76		32'	~~71+22~~		~~39.3'~~			
			~~115+96~~		~~40.3~~	~~71+17~~	~~30.3'~~				
			~~118+28~~		~~44.1'~~	73+96		1'			
			~~120+14~~		~~33.2'~~	76+51.5		4'			
			99+73	10.6'		79+41.5		12.5'			
			116+0		33.2'	81+89		14'			
						84+31		16.7'			
						~~91+38~~	~~18.5'~~				
						95+28	29'				
						98+96	18.2'				
						100+31.5	20'				
						101+34		26.5'			
						114+90		44.3'			
						~~119+25~~		~~1.2'~~			
						~~121+07~~	~~30.4'~~				
						48+79		37'			
Owner: Southern Bell Tele. Co.			Owner: Southeastern Tele. Co.			Owner: Florida Power Corp.			Owner: Tri County Co-op		

STATE OF FLORIDA
DEPARTMENT OF TRANSPORTATION

RIGHT OF WAY MAP

STATE ROAD No. JEFFERSON COUNTY

	BY	DATE
DRAWN		
TRACED	B.H.-C.H.	2-12-71
CHECKED		
COMPARED		
INDEXED		

APPROVED BY E. W. Buss DATE 7-1-71
DISTRICT ENGINEER
Thomas E. Buss 7-28-71
ENGINEER OF RIGHT OF WAY
STATE HIGHWAY ENGINEER

REVISION	BY	DATE
EXCEPTION 'B'	B.H.	5-31-73
Req. R/W & Exs.	FA-GPK	5-5-72
Approx. Sec. Line	Q.L.K.	10-4-71

SECTION 54570-2606 SHEET 3 OF 5

STREETS IN MONTICELLO

FED. ROAD DIV. No.	STATE	PROJECT NO.	FISCAL YEAR	SHEET No.
3	FLA.	54570-2606		4

SEC. 25, T-2-N, R-4-E
Scale: 1" = 100'

BEGIN SURVEY
STA. 30+00.00
STA. 342+32.36 (S.R. 10)

END SURVEY
STA. 43+07.55 =
STA. 39+87.07 (MADISON ST.)

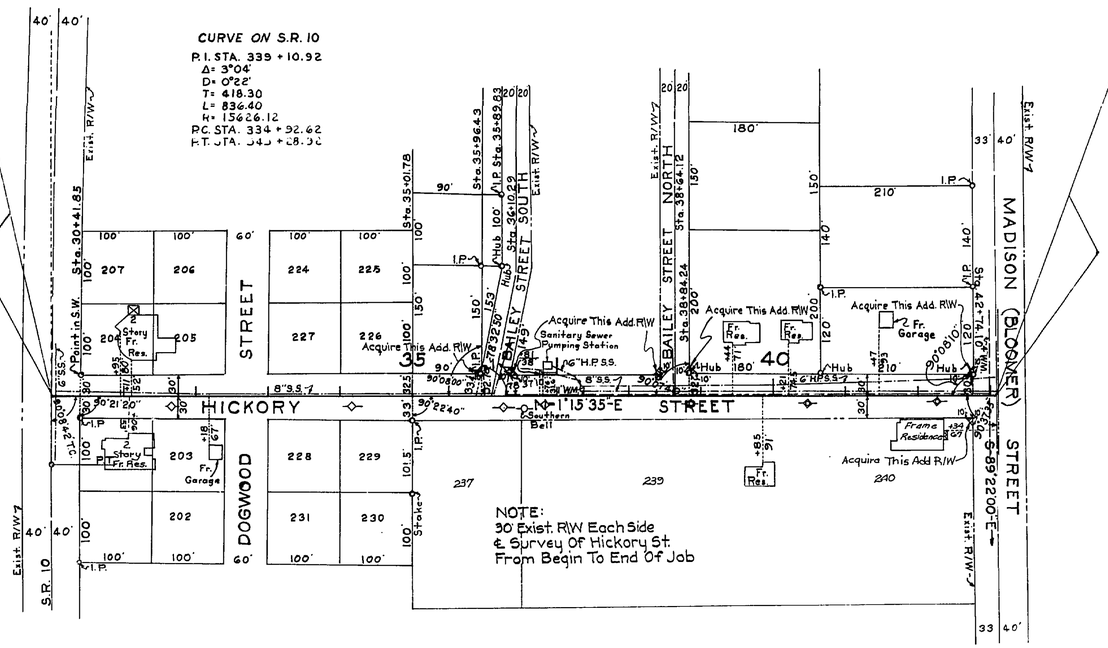

A PART OF
ORIGINAL MAP OF MONTICELLO
DEED BOOK "G" PAGE 1

UTILITY OWNERS
POWER: Florida Power Corp.
TELEPHONE: Southeastern Tele. Co. And Southern Bell Tele. Co.
WATER MAIN: City Of Monticello
SANITARY SEWER: City Of Monticello

REVISION	BY	DATE
LOTS	BH-MHC	10-15-73
Topo	LC-MHK	11-3-72
Street Name	O.L.K.	10-4-71

STATE OF FLORIDA
DEPARTMENT OF TRANSPORTATION

RIGHT OF WAY MAP

STATE ROAD NO. JEFFERSON COUNTY

	BY	DATE
DRAWN		
TRACED	B.H.-C.H.	2-12-71
CHECKED		
COMPARED		
INDEXED		

APPROVED BY — DATE
E. W. Grace 7-19-71 DISTRICT ENGINEER
Thomas E. Russo 7-28-71 ENGINEER OF RIGHT OF WAY
STATE HIGHWAY ENGINEER

SECTION 54570-2606 SHEET 4 OF 5

STREETS IN MONTICELLO

M O N T I C E L L O

PALMER & LYONS EASTERN ADDITION
TO THE TOWN OF MONTICELLO
DEED BOOK P, PAGE 1
Located in the S.W. ¼ of N.E. ¼ of Sec. 30, T-2-N, R-5-E

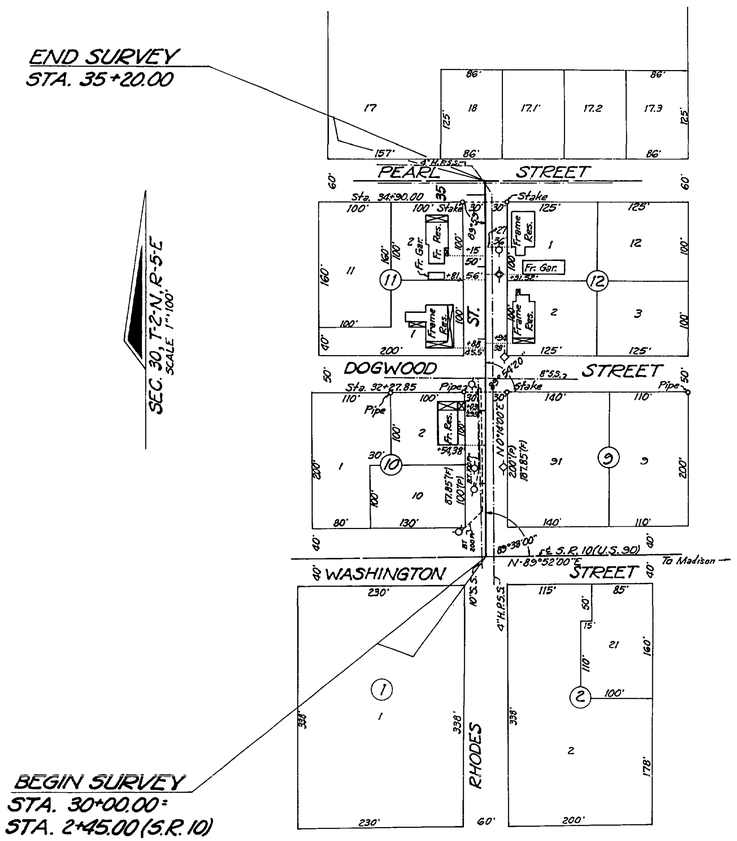

UTILITY OWNERS

POWER: Florida Power Corporation
TELEPHONE: Southeastern Telephone Company
SANITARY SEWER: City of Monticello

M O N T I C E L L O

FED. ROAD DIV. No.	STATE	F A PROJECT NO.	FISCAL YEAR	SHEET No.
3	FLA.			5

SCALE 1" = 100'

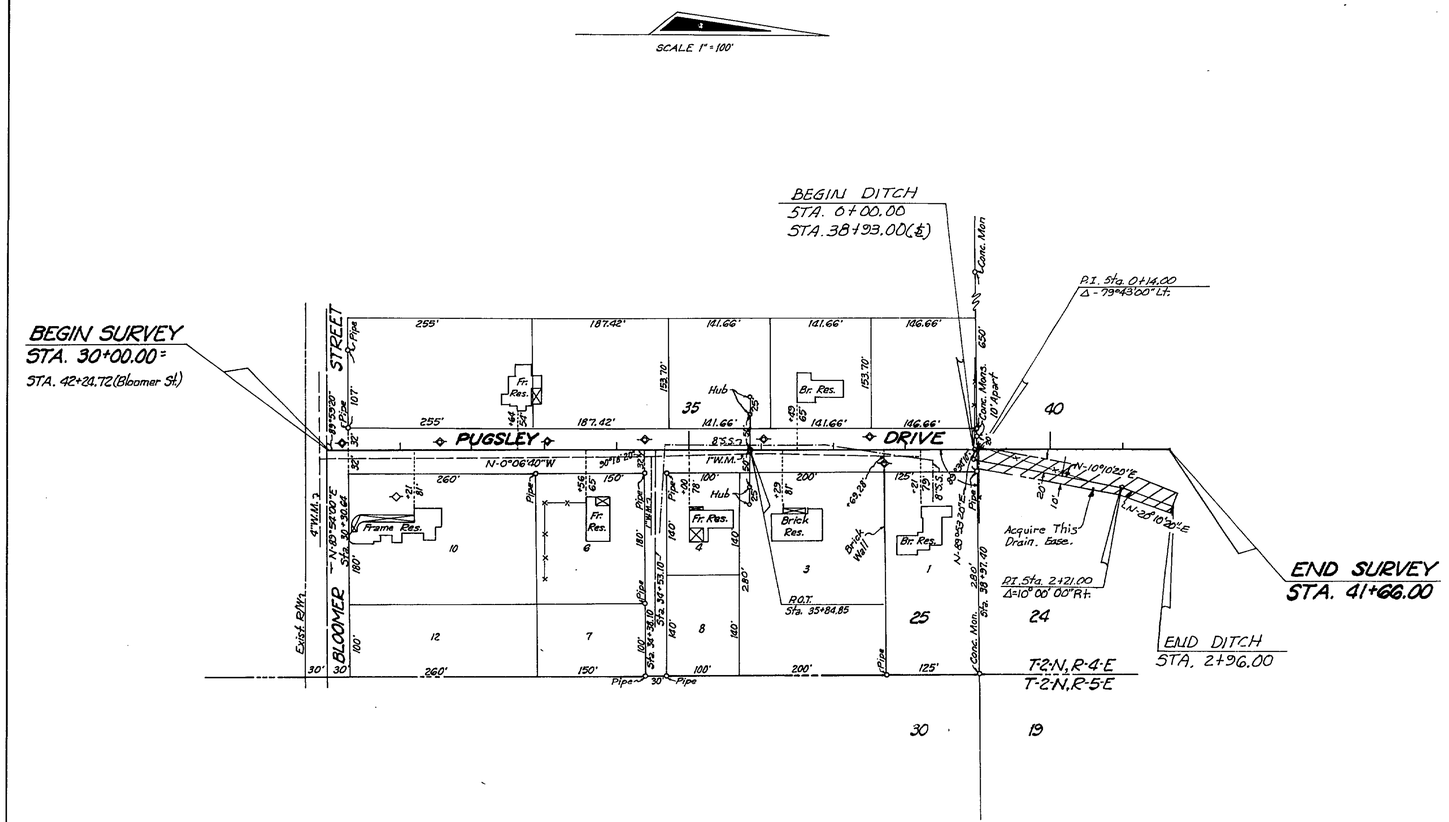

UTILITY OWNERS

POWER: Florida Power Corporation
WATER MAINS: City of Monticello
SANITARY SEWER: City of Monticello
TELEPHONE: Southeastern Telephone Company

REVISION	BY	DATE
Drain. Ease.	LLC-TMK	11-7-73
Ditch	BH-TMK	9-18-73
Drain. Ease	FA-TMK	6-29-73

STATE OF FLORIDA
DEPARTMENT OF TRANSPORTATION

RIGHT OF WAY MAP

STATE ROAD No. JEFFERSON COUNTY

	BY	DATE
DRAWN		
TRACED	B. H.	4-27-73
CHECKED		
COMPARED		
INDEXED		

APPROVED BY — DATE
E W Lee — 5-30-73
DISTRICT ENGINEER
Thomas S Burns — 6-7-73
ENGINEER OF RIGHT OF WAY
STATE HIGHWAY ENGINEER

SECTION 54570-2606 SHEET 5 OF 5

STREETS IN MONTICELLO