FED. ROAD DIV. No.	STATE	PROJECT No.	FISCAL YEAR	SHEET No.
3	FLA.	54570-2602	'64	1

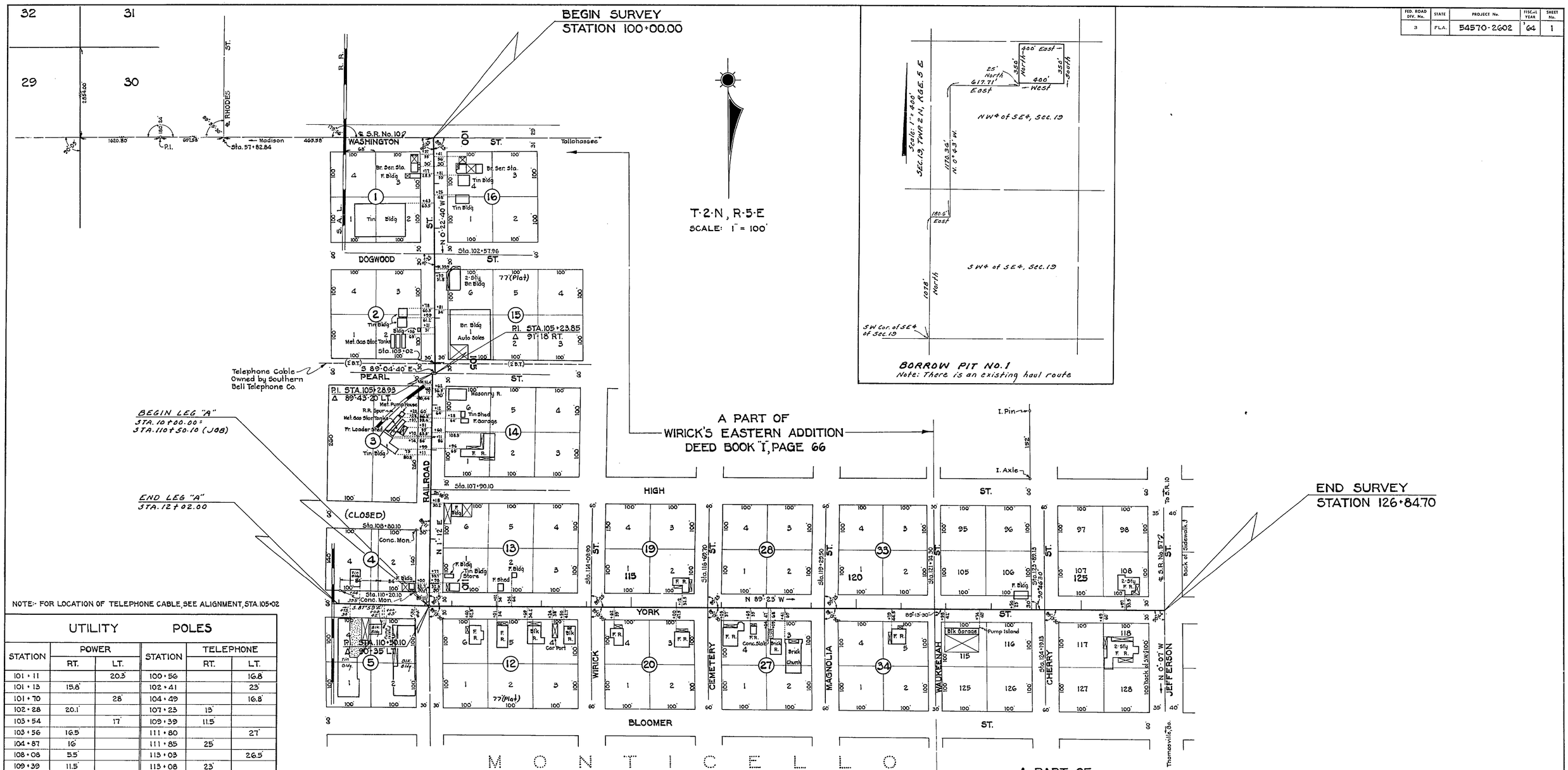

NOTE:- FOR LOCATION OF TELEPHONE CABLE, SEE ALIGNMENT, STA. 105+02

UTILITY POLES

STATION	POWER RT.	POWER LT.	STATION	TELEPHONE RT.	TELEPHONE LT.
101+11		20.3'	100+56		16.8'
101+13	15.8'		102+41		23'
101+70		28'	104+49		16.8'
102+28	20.1'		107+23	13'	
103+54		17'	109+39	11.5'	
103+56	16.5'		111+80		27'
104+87	16'		111+85	25'	
108+08	5.5'		113+03		26.5'
109+39	11.5'		113+08	23'	
110+24		23.8'	114+34		27.2'
LEG "A" 11+53	18'		114+37	23'	
111+85	25'		119+06	21'	
113+08	23'				
113+89	28'				
116+60	22'				
116+61		19'			
118+09		17'			
119+46		17'			
121+87	25.5'				
122+73	26'				
124+36		13.5'			
124+95		14.5'			

POWER: FLORIDA POWER CORPORATION
TELEPHONE: SOUTHEASTERN TELEPHONE CO.

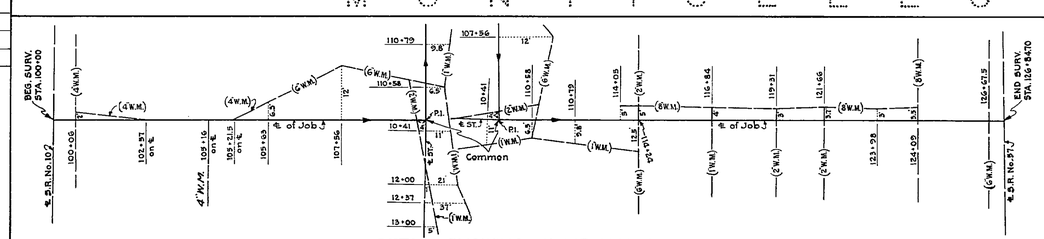

DETAIL SHOWING WATER MAINS
OWNED BY THE CITY OF MONTICELLO
NO SCALE

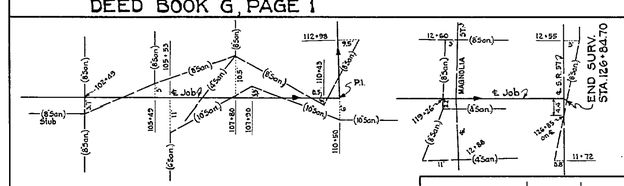

DETAIL SHOWING SANITARY SEWER LINES
OWNED BY THE CITY OF MONTICELLO
NO SCALE

RAILROAD ST.
YORK ST.

STATE OF FLORIDA
STATE ROAD DEPARTMENT

RIGHT OF WAY MAP

STATE ROAD No. JEFFERSON COUNTY

	BY	DATE	APPROVED BY	DATE
DRAWN				
TRACED	W.P.	11-20-64	DISTRICT ENGINEER	
CHECKED			ENGINEER OF RIGHTS OF WAY	
COMPARED				
INDEXED			STATE HIGHWAY ENGINEER	

REVISION	BY	DATE
Borrow Pit No. 1	J.M.C.-T.O.W.	8-30-65
Leg "A"	B.W.-T.O.W.	8-18-65

SECTION. 54570-2602 SHEET 1 OF 2

STREETS IN MONTICELLO

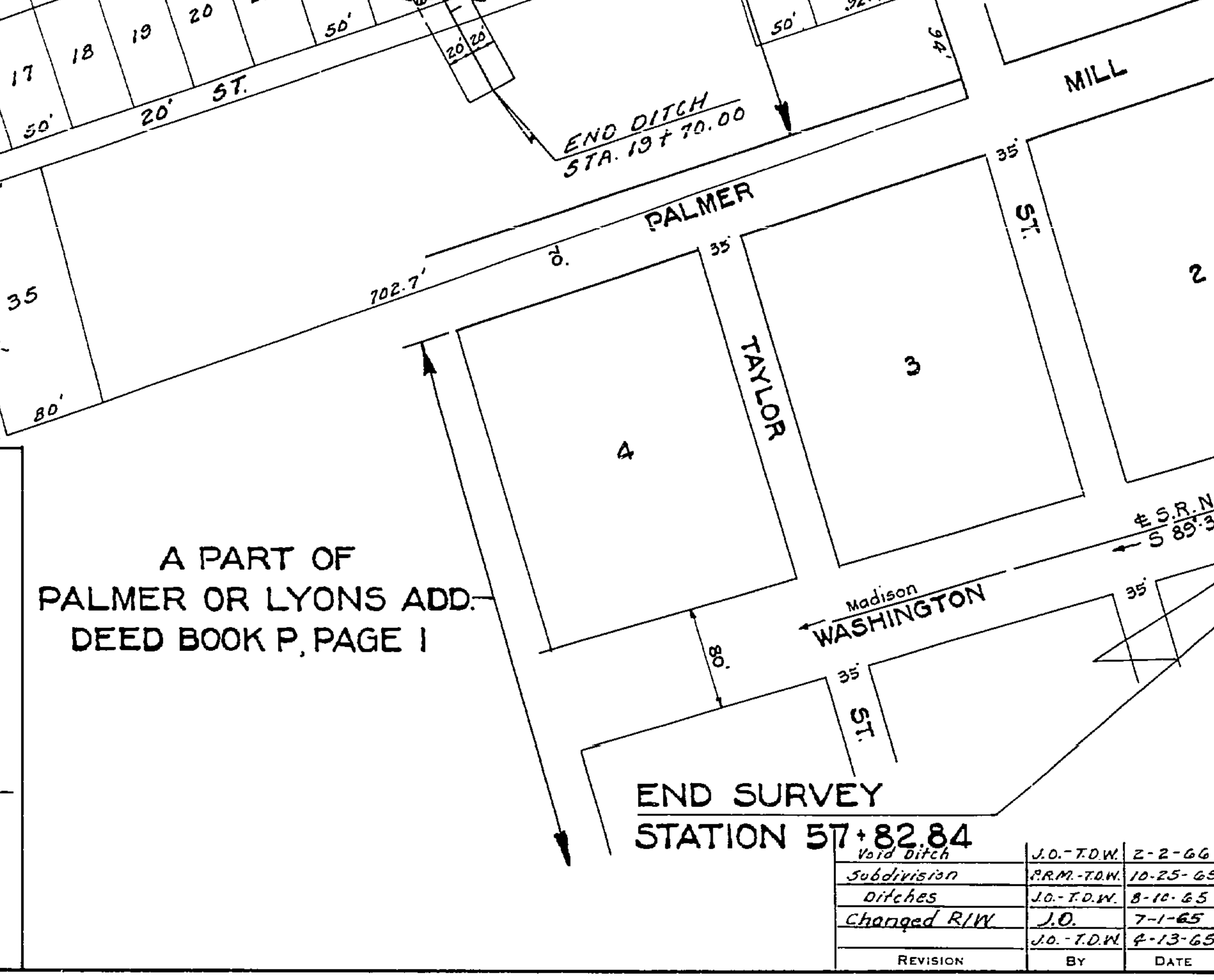

16TH BLVD
CLARK AVE.
KING ST.
RHODES ST.

FED. ROAD DIV. No.	STATE	PROJECT No.	FISCAL YEAR	SHEET No.
3	FLA.	54570-2602	'64	2

UTILITY POLES

STATION	POWER RT.	POWER LT.	STATION	TELEPHONE RT.	TELEPHONE LT.
23+49	12'		21+94		12.5'
23+74	12'		25+54	13'	
25+54	13'		27+71		11'
27+71		11'	29+61		11'
29+61		11'	30+78		11'
30+78		11'	31+69		11'
31+69		11'	39+82		10'
32+13		17'	40+74		10'
36+28		11'	42+06		11'
38+79		13'	43+54 ℄ Sta. Proj. West		13'
39+19		12'	44+59	13'	
39+82		10'	46+64	14'	
40+74		10'	~~47+89~~		~~21'~~
42+06		11'	48+21	13'	
43+54 ℄ Sta. Proj. West		13'	49+71	14'	
44+68		15'	50+72	14'	
45+63		18'	51+47	16'	
~~47+62~~		~~20'~~	52+91	16'	
49+71	14'		54+48		17'
50+72	14'		55+63		16.5'
51+47	16'		57+02		Pole Lt.
57+43±		24'	57+43±		24'
55+99	20'				

POWER: FLORIDA POWER CORPORATION
TELEPHONE: SOUTHEASTERN TELEPHONE CO.

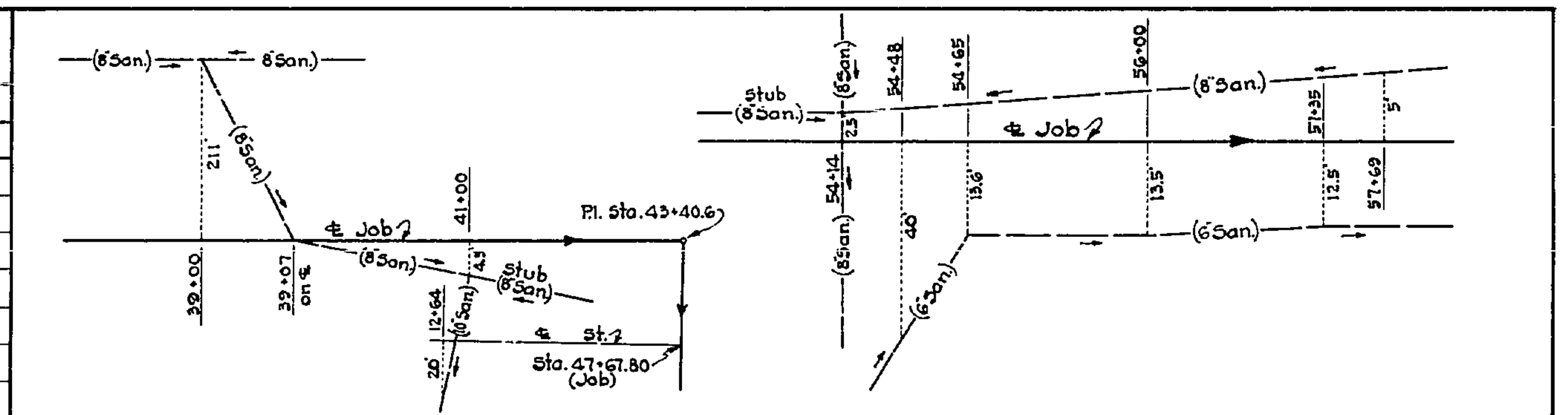

DETAIL SHOWING SANITARY SEWERS
OWNED BY THE CITY OF MONTICELLO
NO SCALE

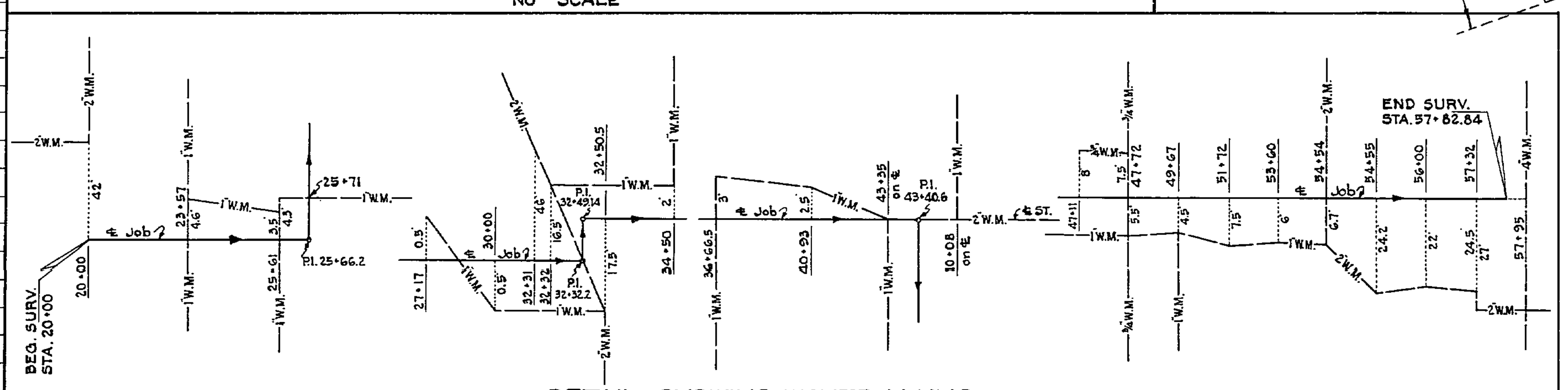

DETAIL SHOWING WATER MAINS
OWNED BY THE CITY OF MONTICELLO
NO SCALE

REVISION	BY	DATE
Void Ditch	J.O.-T.D.W.	2-2-66
Subdivision	P.R.M.-T.D.W.	10-25-65
Ditches	J.O.-T.D.W.	8-10-65
Changed R/W	J.O.	7-1-65
	J.O.-T.D.W.	4-13-65

STATE OF FLORIDA
STATE ROAD DEPARTMENT

RIGHT OF WAY MAP

STATE ROAD NO. JEFFERSON COUNTY

	BY	DATE
DRAWN		
TRACED	W.P.	12-7-64
CHECKED		
COMPARED		
INDEXED		

APPROVED BY — DATE
DISTRICT ENGINEER
ENGINEER OF RIGHTS OF WAY
STATE HIGHWAY ENGINEER

SECTION. 54570-2602 SHEET 2 OF 2

STREETS IN MONTICELLO