FED. ROAD DIV. No.	STATE	SEC. AND JOB No.	FISCAL YEAR	SHEET No.	TOTAL SHEETS
3	FLA.	5456-150	56	1	5

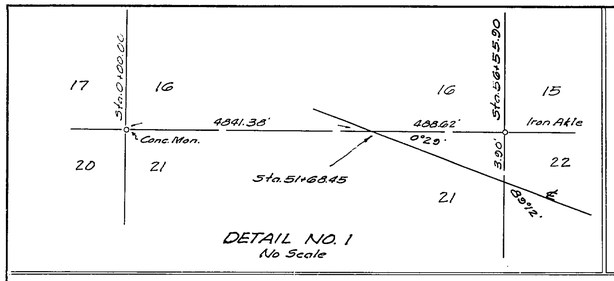

DETAIL NO. 1
No Scale

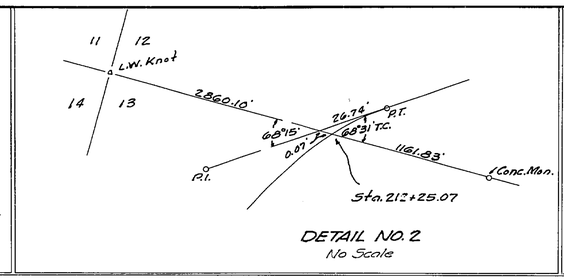

DETAIL NO. 2
No Scale

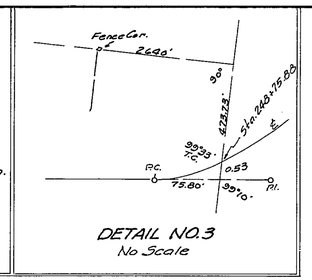

DETAIL NO. 3
No Scale

P.I. Sta. 251+65.49
Δ = 7°18' Lt.
D = 1°00'
T = 365.49'
L = 730.00'
R = 5729.65'
P.C. Sta. 248+00.00
P.T. Sta. 255+30.00

P.I. Sta. 287+55.46
Δ = 32°36'30" Lt.
D = 2°00'
T = 837.99'
L = 1630.41'
R = 2864.93'
P.C. Sta. 279+17.47
P.T. Sta. 295+47.88

P.I. Sta. 26+16.37
Δ = 5°16' Lt.
D = 1°00'
T = 263.52'
L = 526.67'
R = 5729.65'
P.C. Sta. 23+52.85
P.T. Sta. 28+79.52

P.I. Sta. 44+25.35
Δ = 21°01' Lt.
D = 4°00'
T = 265.75'
L = 525.42'
R = 1432.69'
P.C. Sta. 41+59.60
P.T. Sta. 46+85.02

P.I. Sta. 71+50.95
Δ = 2°11' Lt.
D = 1°00'
T = 109.18'
L = 218.33'
R = 5729.65'
P.C. Sta. 70+41.77
P.T. Sta. 72+60.10

P.I. Sta. 121+51.16
Δ = 28°31' Lt.
D = 3°00'
T = 485.40'
L = 950.56'
R = 1910.08'
P.C. Sta. 116+65.76
P.T. Sta. 126+16.32

P.I. Sta. 191+95.84
Δ = 47°34' Lt.
D = 2°15'
T = 1122.33'
L = 2114.07'
R = 2546.64'
P.C. Sta. 180+73.51
P.T. Sta. 201+87.58

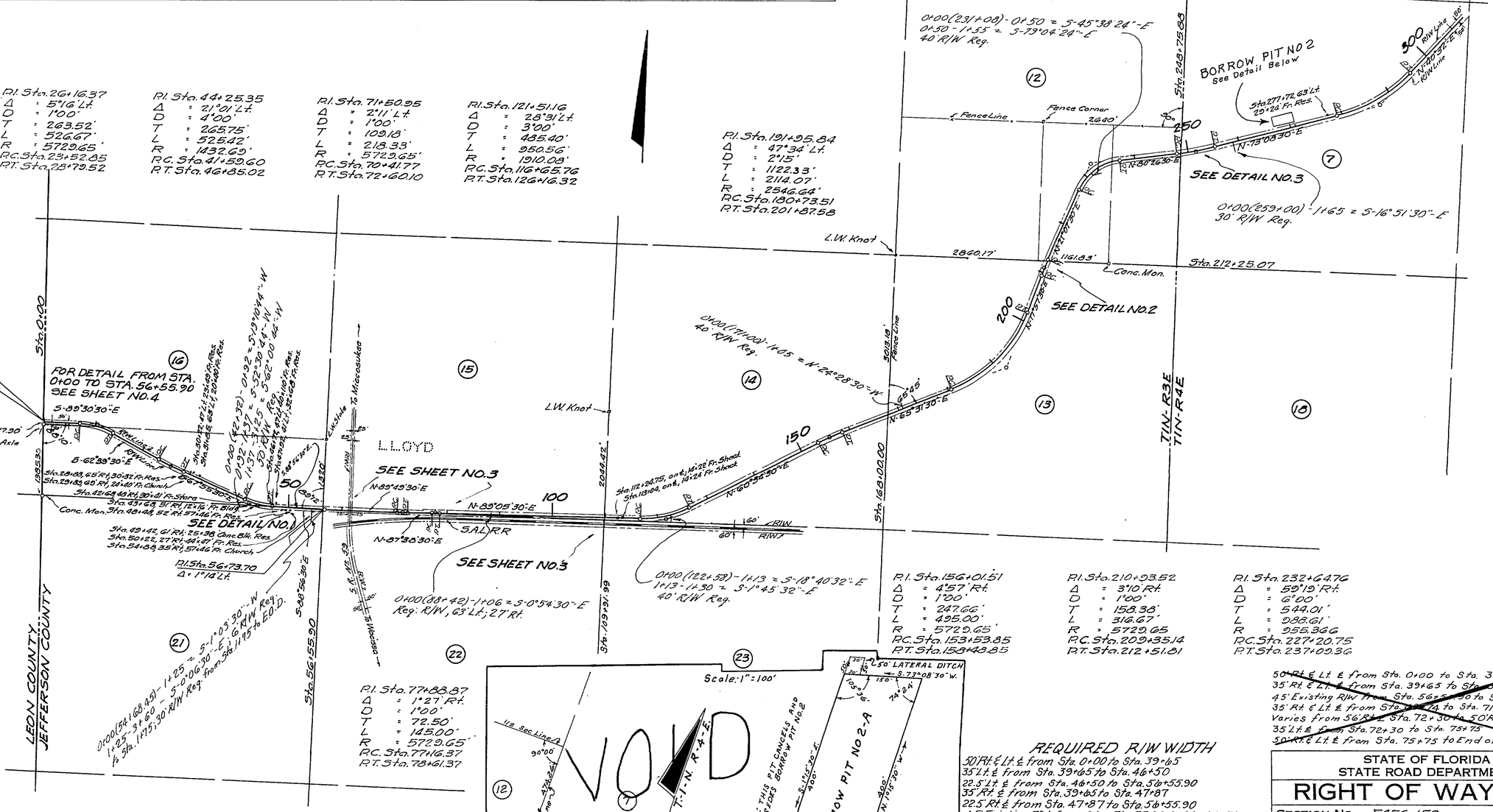

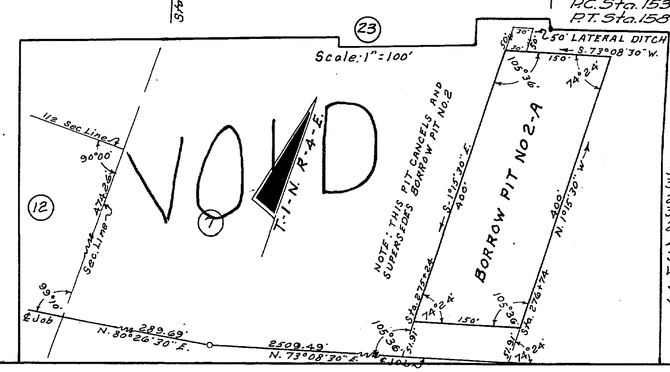

REQUIRED R/W WIDTH

50' Rt. & Lt. ℄ from Sta. 0+00 to Sta. 39+65
35' Lt. ℄ from Sta. 39+65 to Sta. 46+50
22.5' Lt. ℄ from Sta. 46+50 to Sta. 56+55.90
35' Rt. ℄ from Sta. 39+65 to Sta. 47+87
22.5' Rt. ℄ from Sta. 47+87 to Sta. 56+55.90
45' Existing R/W from Sta. 56+55.90 to Sta. 69+74
35' Rt. & Lt. ℄ from Sta. 69+74 to Sta. 71+90
Varies from 56' Rt. ℄ Sta. 72+30 to 50' Rt. ℄ Sta. 75+75
35' Lt. ℄ from Sta. 72+30 to Sta. 75+75
50' Rt. & Lt. ℄ from Sta. 75+75 to End of Job.

50' Rt. & Lt. ℄ from Sta. 0+00 to Sta. 39+65
35' Rt. & Lt. ℄ from Sta. 39+65 to Sta. 56+55.90
45' Existing R/W from Sta. 56+55.90 to Sta. 69+74
35' Rt. & Lt. ℄ from Sta. 69+74 to Sta. 71+90
Varies from 56' Rt. ℄ Sta. 72+30 to 50' Rt. ℄ Sta. 75+75
35' Lt. ℄ from Sta. 72+30 to Sta. 75+75
50' Rt. & Lt. ℄ from Sta. 75+75 to End of Job.

STATE OF FLORIDA
STATE ROAD DEPARTMENT

RIGHT OF WAY MAP

SECTION No. 5456-150

ROAD No. 153 & 153-A JEFFERSON COUNTY

SCALE 1" = 1000'	NAMES	DATES	APPROVED BY
DRAWN			G. F. Dorf — DIVISION ENGINEER
TRACED	M.S.	6-13-56	Gordon Burleson 10-12-56 for STATE HIGHWAY ENGINEER
INDEXED			
REVISED	F.K.	6-26-57	
	F.K.	8-21-57	
REVISED	F.K. R.	11-25-57	
	F.K.	11-15-57	
	F.K. R.	12-13-57	
		1-24-58	

FED. ROAD DIV. No.	STATE	SEC. AND JOB No.	FISCAL YEAR	SHEET No.	TOTAL SHEETS
3	FLA.	5456-150	'56	2	5

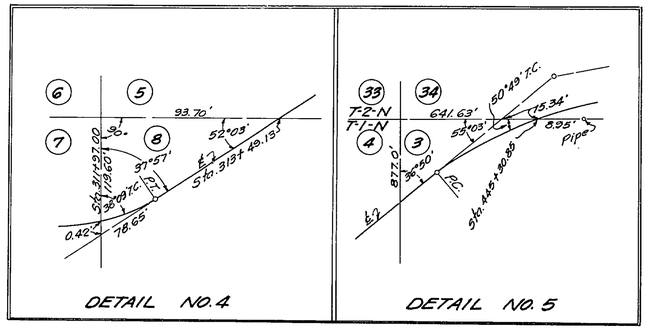

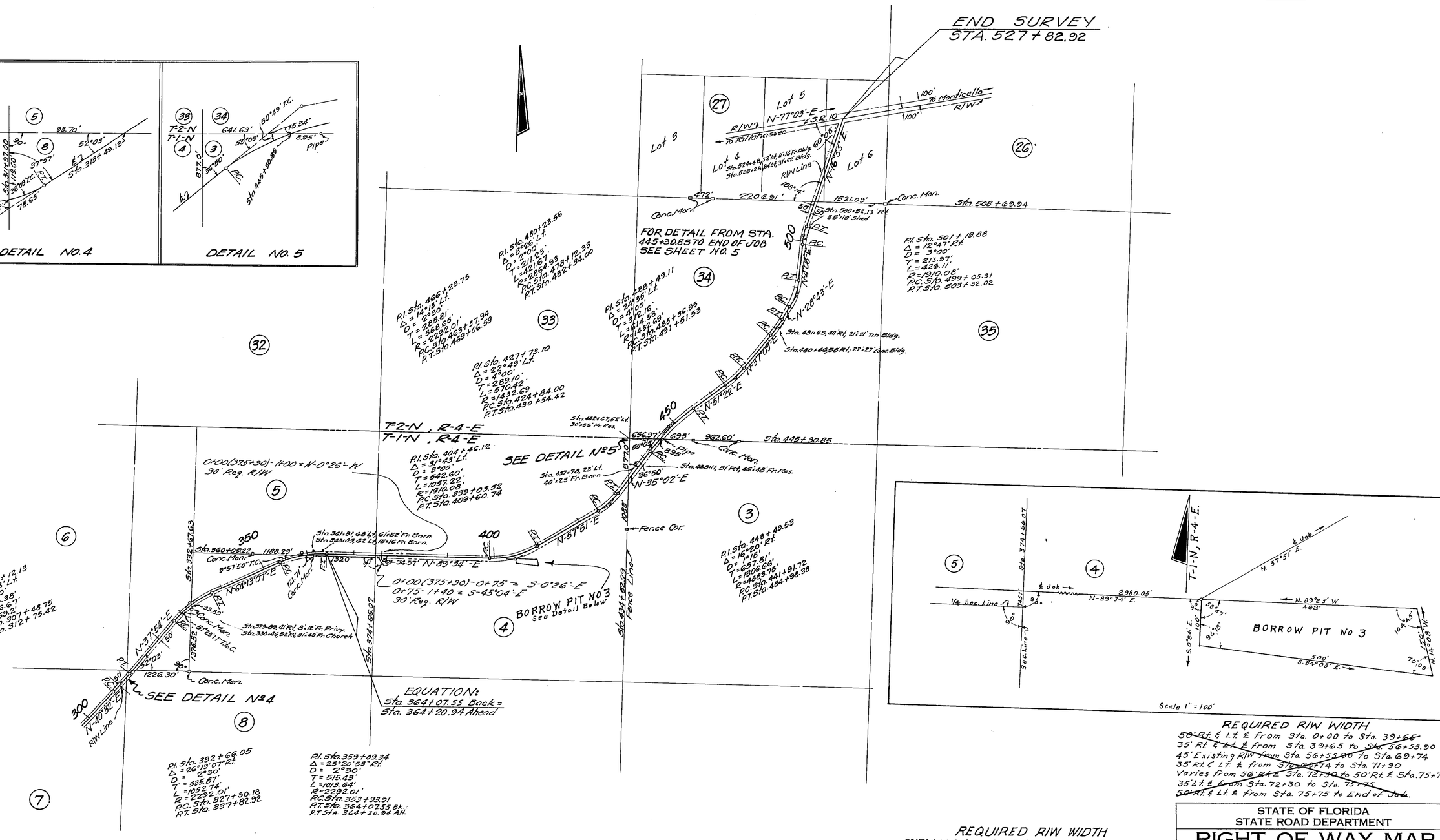

REQUIRED R/W WIDTH

~~50' Rt. & Lt. ℄ from Sta. 0+00 to Sta. 39+65~~
35' Rt ~~& Lt ℄~~ from Sta. 39+65 ~~to Sta. 56+55.90~~
45' Existing R/W ~~from~~ Sta. 56+55.90 to Sta. 69+74
35' Rt. & Lt. ℄ from ~~Sta. 69+74~~ to Sta. 71+90
Varies from 56' ~~Rt. ℄~~ Sta. 72+30 to 50' Rt. ℄ Sta. 75+75
35' Lt ~~& from~~ Sta. 72+30 to Sta. 75+75
~~50' Rt.~~ & Lt. ℄ from Sta. 75+75 to End of Job.

REQUIRED R/W WIDTH

50' Rt. & Lt. ℄ from Sta. 0+00 to Sta. 39+65
35' Rt. ℄ from Sta. 39+65 to Sta. 46+50
22.5' Rt. ℄ from Sta. 46+50 to Sta. 56+55.90
35' Rt. ℄ from Sta. 39+65 to Sta. 47+87
22.5' Rt. ℄ from Sta. 47+87 to Sta. 56+55.90
45' Existing R/W from Sta. 56+55.90 to Sta. 69+74
35' Rt. & Lt. ℄ from Sta. 69+74 to Sta. 71+90
Varies from 56' Rt. ℄ Sta. 72+30 to 50' Rt. ℄ Sta. 75+75
35' Lt. ℄ from Sta. 72+30 to Sta. 75+75
50' Rt. & Lt. ℄ from Sta. 75+75 to End of Job.

STATE OF FLORIDA
STATE ROAD DEPARTMENT

RIGHT OF WAY MAP

SECTION NO. 5456-150

ROAD NO. 158 & 158-A JEFFERSON COUNTY

SCALE 1" = 1000'	NAMES	DATES	APPROVED BY
DRAWN			
TRACED	N.M.B.	4-13-56	E. P. Dunn, DIVISION ENGINEER
INDEXED			
REVISED	F.K.	6-28-57	Alfred Burham 10-12-56 for STATE HIGHWAY ENGINEER
REVISED	F.K.	8-6-57	
REVISED	F.K.	9-25-57	
	F.K.	11-15-57	

FED. ROAD DIV. No.	STATE	SEC. AND JOB No.	FISCAL YEAR	SHEET No.	TOTAL SHEETS
3	FLA.	5456-150	'56	3	5

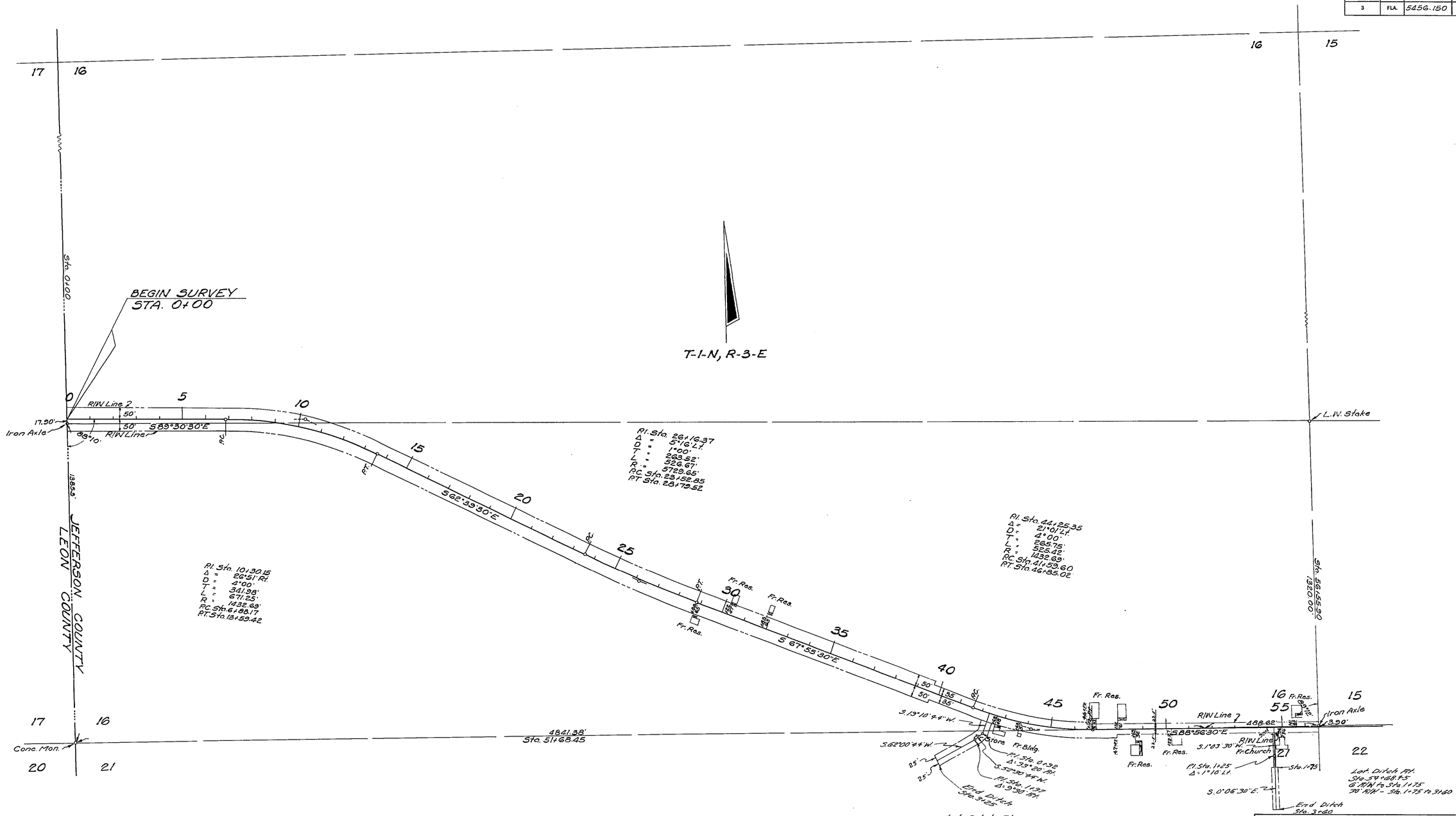

REQUIRED R/W WIDTH

50' Rt. & Lt. ℄ from Sta. 0+00 to Sta. 39+65
35' Lt. ℄ from Sta. 39+65 to Sta. 46+50
22.5' Lt. ℄ from Sta. 46+50 to Sta. 56+55.90
35' Rt. ℄ from Sta. 39+65 to Sta. 47+87
22.5' Rt. ℄ from Sta. 47+87 to Sta. 56+55.90
45' Existing R/W from Sta. 56+55.90 to Sta. 69+74
35' Rt. & Lt. ℄ from Sta. 69+74 to Sta. 71+90
Varies from 56' Rt. ℄ Sta. 72+30 to 50' Rt. ℄ Sta. 75+75
35' Lt. ℄ from Sta. 72+30 to Sta. 75+75
50' Rt. & Lt. ℄ from Sta. 75+75 to End of Job

REQUIRED R/W WIDTH

~~50' Rt. & Lt. of ℄ from Sta. 0+00 to Sta. 39+65~~
~~35' Rt. & Lt. ℄ from Sta. 39+65 to Sta. 56+55.90~~
~~45' Existing R/W from Sta. 56+55.90 to Sta. 69+74~~
~~35' Rt. & Lt. ℄ from Sta. 69+74 to Sta. 71+90~~
~~Varies from 56' Rt. ℄ Sta. 72+30 to 50' Rt. ℄ Sta. 75+75~~
~~35' Lt. ℄ from Sta. 72+30 to Sta. 75+75~~
~~50' Rt. & Lt. ℄ from Sta. 75+75 to End of Job~~

STATE OF FLORIDA
STATE ROAD DEPARTMENT

RIGHT OF WAY MAP

SECTION No. 5456-150

ROAD No. 158 & 158-A JEFFERSON COUNTY

SCALE 1" = 200'	NAMES	DATES	APPROVED BY
DRAWN			G. L. Dent DIVISION ENGINEER
TRACED	H.R.	10-18-56	
INDEXED			Horton Buchan 11-2-56 for STATE HIGHWAY ENGINEER
REVISED	H.T.R. F.K.	6-26-57 8-6-57	
REVISED	N.T.R.	9-25-57	

FED. ROAD DIV. No.	STATE	SEC. AND JOB No.	FISCAL YEAR	SHEET No.	TOTAL SHEETS
3	FLA.	5456-150	'56	4	5

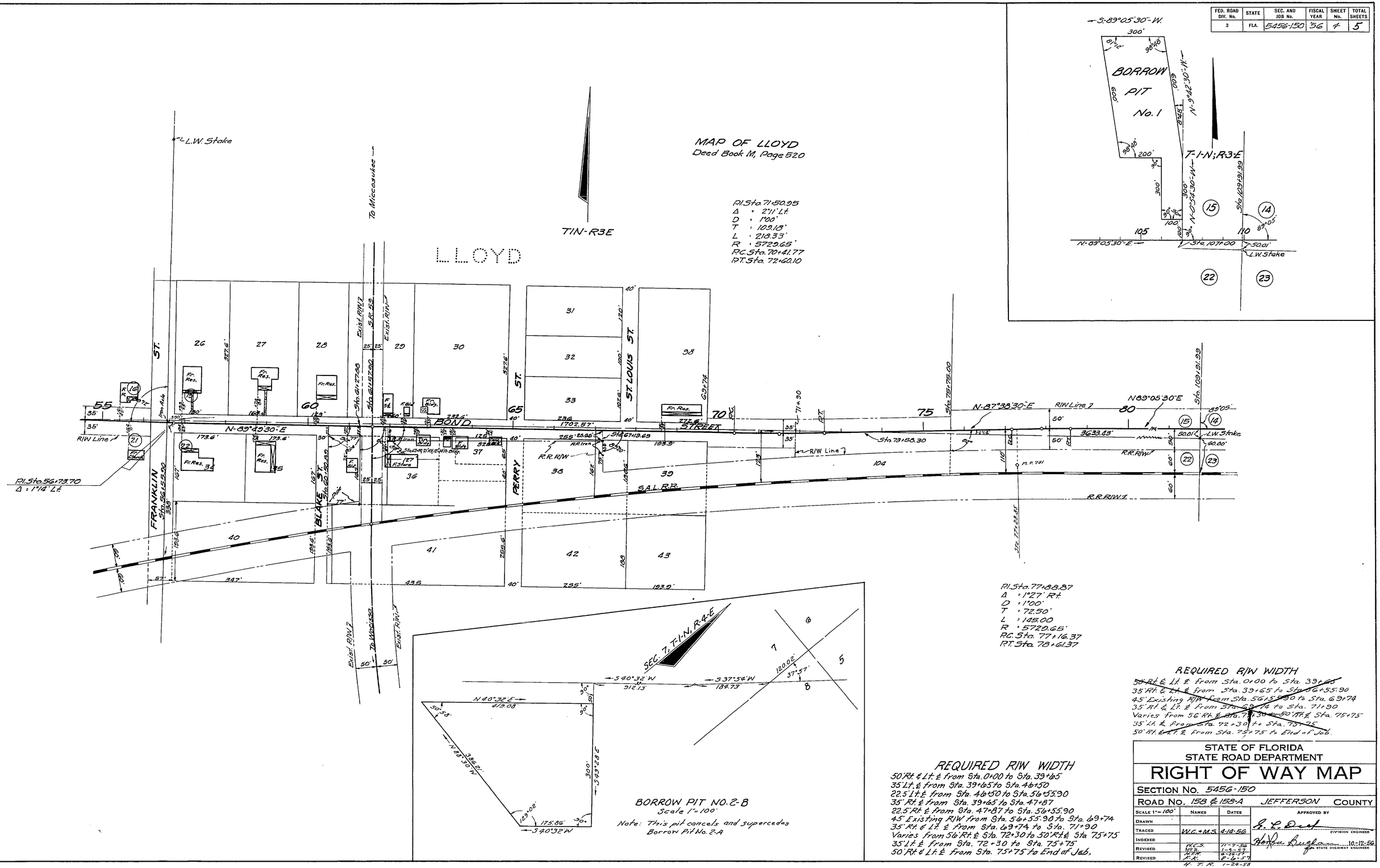

REQUIRED R/W WIDTH

50' Rt. & Lt. ℄ from Sta. 0+00 to Sta. 39+65
35' Lt. ℄ from Sta. 39+65 to Sta. 46+50
22.5' Lt. ℄ from Sta. 46+50 to Sta. 56+55.90
35' Rt. ℄ from Sta. 39+65 to Sta. 47+87
22.5' Rt. ℄ from Sta. 47+87 to Sta. 56+55.90
45' Existing R/W from Sta. 56+55.90 to Sta. 69+74
35' Rt. & Lt. ℄ from Sta. 69+74 to Sta. 71+90
Varies from 56' Rt. ℄ Sta. 72+30 to 50' Rt. ℄ Sta. 75+75
35' Lt. ℄ from Sta. 72+30 to Sta. 75+75
50' Rt. & Lt. ℄ from Sta. 75+75 to End of Job.

REQUIRED R/W WIDTH

~~50' Rt. & Lt. ℄ from Sta. 0+00 to Sta. 39+65~~
~~35' Rt. & Lt. ℄ from Sta. 39+65 to Sta. 56+55.90~~
~~45' Existing R/W from Sta. 56+55.90 to Sta. 69+74~~
~~35' Rt. & Lt. ℄ from Sta. 69+74 to Sta. 71+90~~
~~Varies from 56' Rt. ℄ Sta. 72+30 to 50' Rt. ℄ Sta. 75+75~~
~~35' Lt. ℄ from Sta. 72+30 to Sta. 75+75~~
~~50' Rt. & Lt. ℄ from Sta. 75+75 to End of Job.~~

STATE OF FLORIDA
STATE ROAD DEPARTMENT

RIGHT OF WAY MAP

SECTION No. 5456-150

ROAD No. 158 & 158-A JEFFERSON COUNTY

SCALE 1" = 100'	NAMES	DATES	APPROVED BY
DRAWN			G. L. Deal — DIVISION ENGINEER
TRACED	W.C. & M.S.	4-14-56	
INDEXED			Horton Bugham — 10-12-56 — for STATE HIGHWAY ENGINEER
REVISED	W.C.S. / W.T.R.	11-7-56 / 1-4-57	
REVISED	H.T.R. / F.K.	8-30-57 / 8-6-57	
	H. T. R.	1-24-58	

FED. ROAD DIV. No.	STATE	SEC. AND JOB No.	FISCAL YEAR	SHEET No.	TOTAL SHEETS
3	FLA.	5456-150	56	5	5

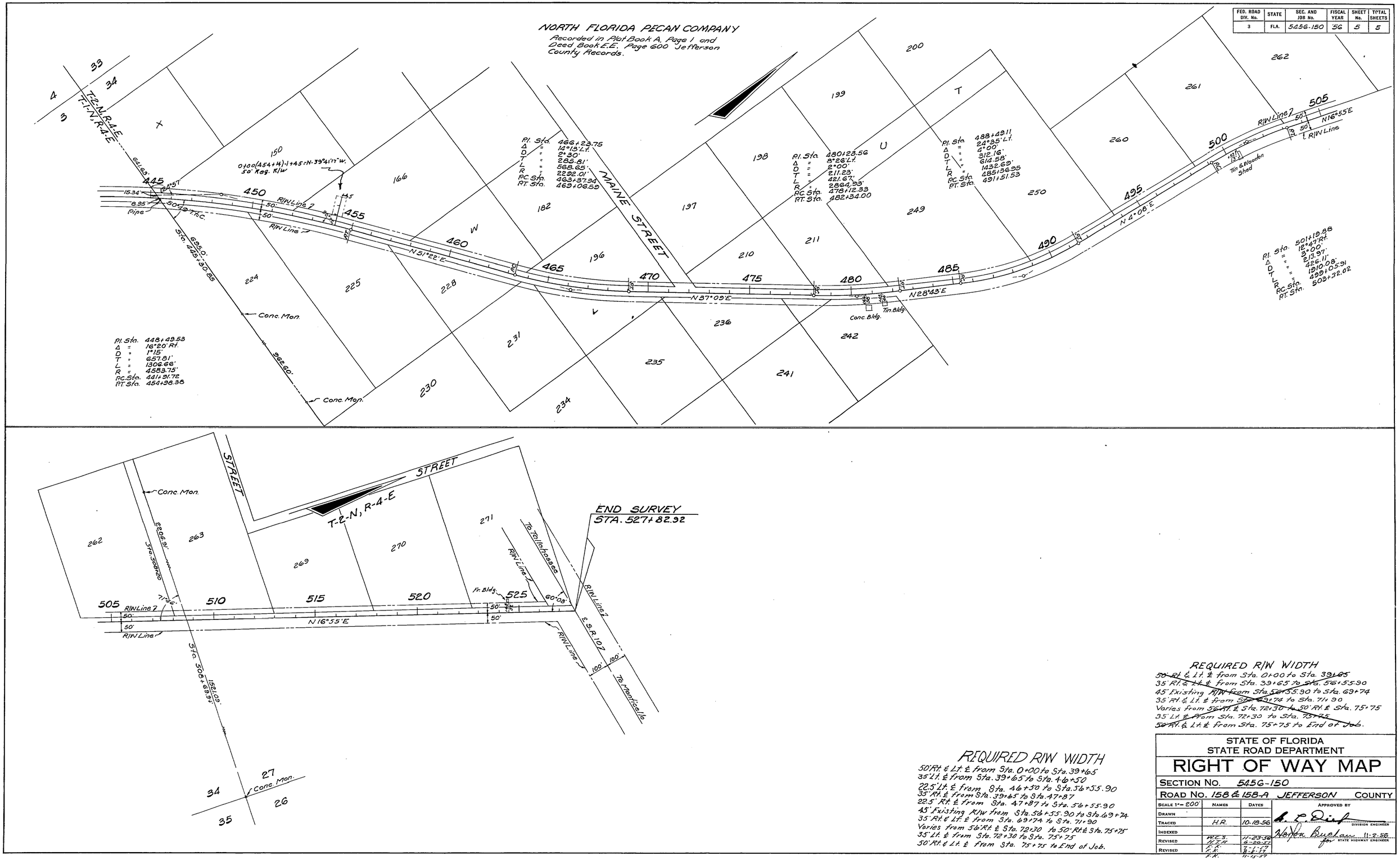

REQUIRED R/W WIDTH

~~50' Rt. & Lt. ℄ from Sta. 0+00 to Sta. 39+65~~
35' Rt. & ~~Lt. ℄~~ from Sta. 39+65 ~~to Sta.~~ 56+55.90
45' Existing ~~R/W from Sta. 56+55.90~~ to Sta. 69+74
35' Rt. & Lt. ℄ from ~~Sta. 69+74~~ to Sta. 71+90
Varies from ~~56' Rt. ℄ Sta.~~ 72+30 ~~to 50' Rt. ℄ Sta.~~ 75+75
35' Lt. ~~℄ from~~ Sta. 72+30 to Sta. ~~75+75~~
~~50' Rt. &~~ Lt. ℄ from Sta. 75+75 to End of ~~Job~~.

REQUIRED R/W WIDTH

50' Rt. & Lt. ℄ from Sta. 0+00 to Sta. 39+65
35' Lt. ℄ from Sta. 39+65 to Sta. 46+50
22.5' Lt. ℄ from Sta. 46+50 to Sta. 56+55.90
35' Rt. ℄ from Sta. 39+65 to Sta. 47+87
22.5' Rt. ℄ from Sta. 47+87 to Sta. 56+55.90
45' Existing R/W from Sta. 56+55.90 to Sta. 69+74
35' Rt. & Lt. ℄ from Sta. 69+74 to Sta. 71+90
Varies from 56' Rt. ℄ Sta. 72+30 to 50' Rt. ℄ Sta. 75+75
35' Lt. ℄ from Sta. 72+30 to Sta. 75+75
50' Rt. & Lt. ℄ from Sta. 75+75 to End of Job.

STATE OF FLORIDA
STATE ROAD DEPARTMENT

RIGHT OF WAY MAP

SECTION No. 5456-150

ROAD No. 158 & 158-A JEFFERSON COUNTY

SCALE 1" = 200'	NAMES	DATES	APPROVED BY
DRAWN			
TRACED	H.R.	10-18-56	DIVISION ENGINEER
INDEXED			
REVISED	W.E.S.	11-23-56	for STATE HIGHWAY ENGINEER 11-2-56
	H.T.H.	8-26-57	
REVISED	F.K.	7-1-57	
	F.K.	8-1-57	
	F.K.	11-15-57	