FED. ROAD DIV. No.	STATE	SEC. AND JOB No.	FISCAL YEAR	SHEET No.	TOTAL SHEETS
3	FLA.	5453-150	'53	1	

49

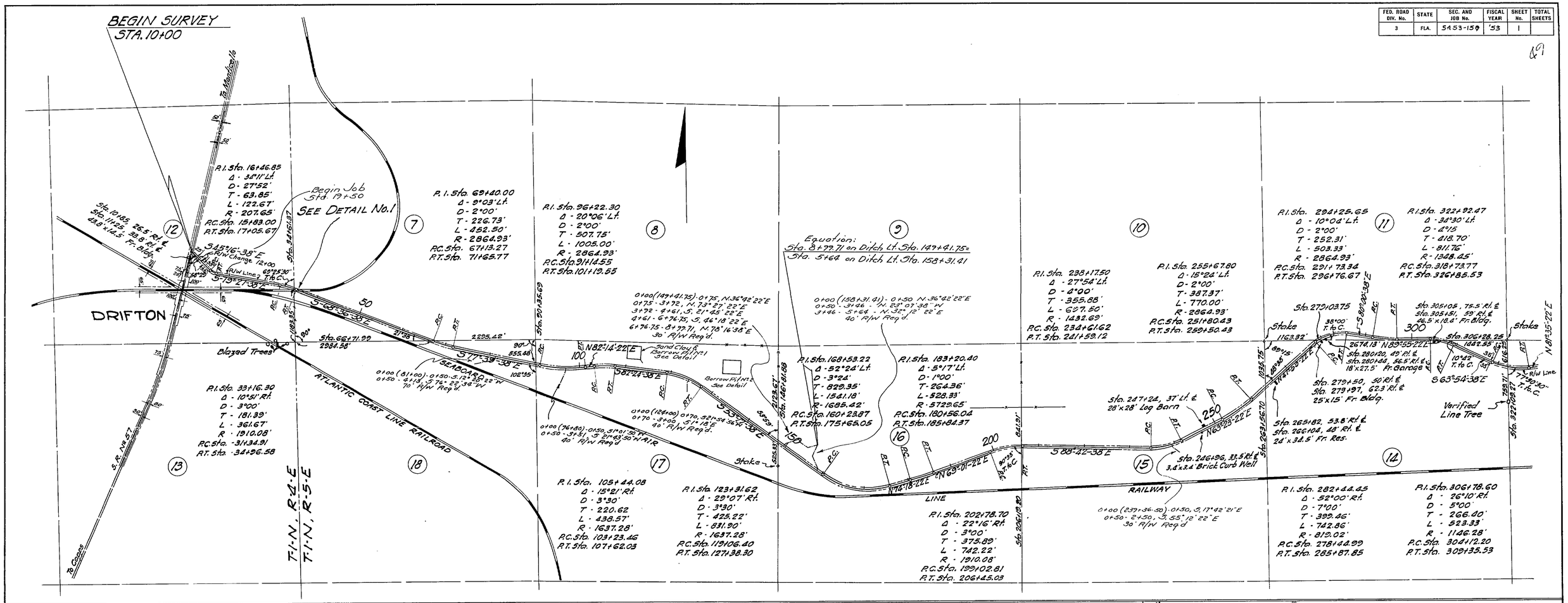

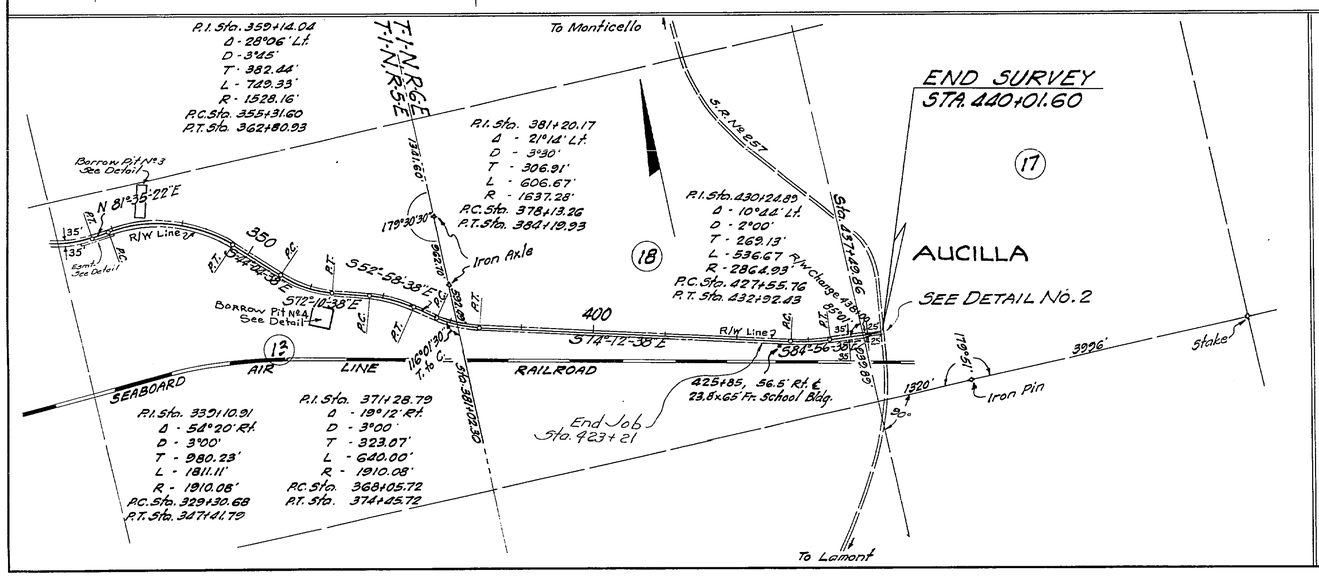

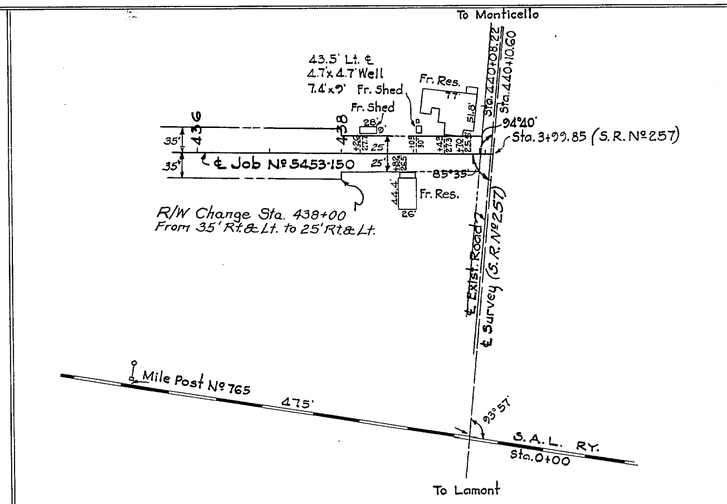

DETAIL No. 2
SCALE 1" = 100'

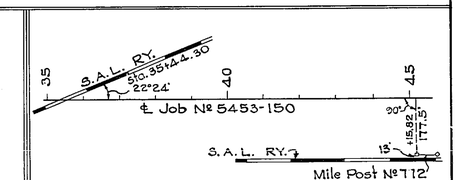

DETAIL No. 1
SCALE 1" = 200'

REQUIRED R/W WIDTHS
Sta. 10+00 to Sta. 12+00 - 25' Rt. & Lt. of ℄
Sta. 12+00 to Sta. 438+00 - 35' Rt. & Lt. of ℄
Sta. 438+00 to End of Job - 25' Rt. & Lt. of ℄

STATE OF FLORIDA
STATE ROAD DEPARTMENT

RIGHT OF WAY MAP

SECTION No. 5453-150

ROAD No. S-158 JEFFERSON COUNTY

SCALE 1" =	NAMES	DATES	APPROVED BY
DRAWN	W.F.C.	7/8/53	
TRACED	W.F.C.	7/9/53	DIVISION ENGINEER
INDEXED			
REVISED		4-12-54	STATE HIGHWAY ENGINEER
REVISED			

FED. ROAD DIV. No.	STATE	SEC. AND JOB No.	FISCAL YEAR	SHEET No.	TOTAL SHEETS
3	FLA.			2	

51

SAND-CLAY & BORROW PIT No. 1

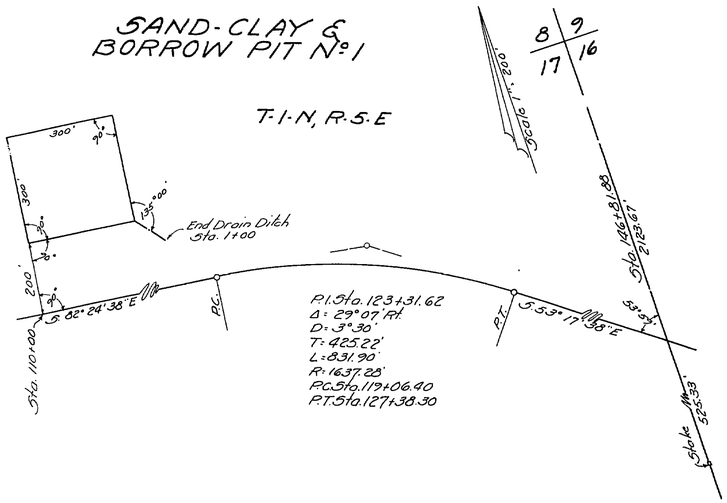

P.I. Sta. 123+31.62
Δ: 29°07' Rt.
D: 3°30'
T: 425.22'
L: 831.90'
R: 1637.28'
P.C. Sta. 119+06.40
P.T. Sta. 127+38.30

BORROW PIT No. 2

No Drainage Feasible

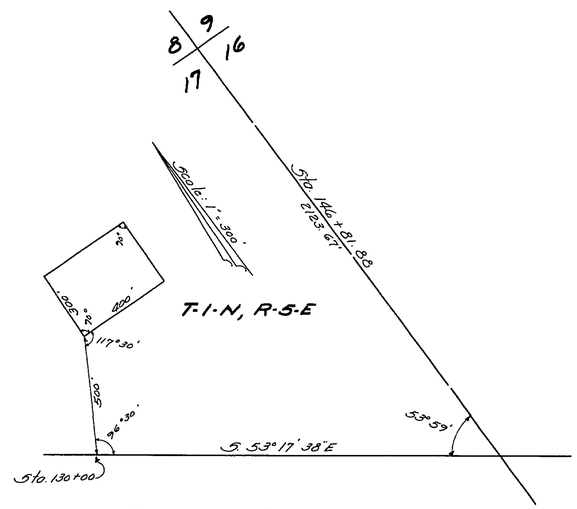

BORROW PIT No. 3

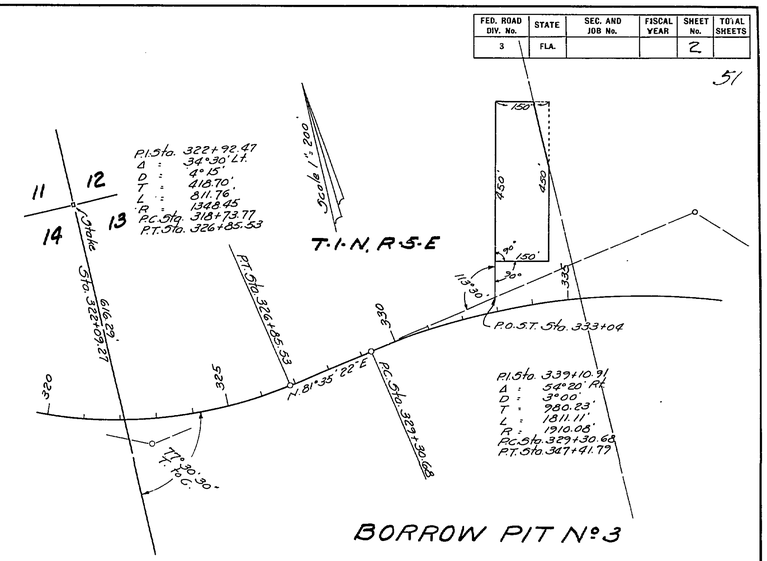

P.I. Sta. 322+92.47
Δ: 34°30' Lt.
D: 4°15'
T: 418.70'
L: 811.76'
R: 1348.45'
P.C. Sta. 318+73.77
P.T. Sta. 326+85.53

P.I. Sta. 339+10.91
Δ: 54°20' Rt.
D: 3°00'
T: 980.23'
L: 1811.11'
R: 1910.08'
P.C. Sta. 329+30.68
P.T. Sta. 347+41.79

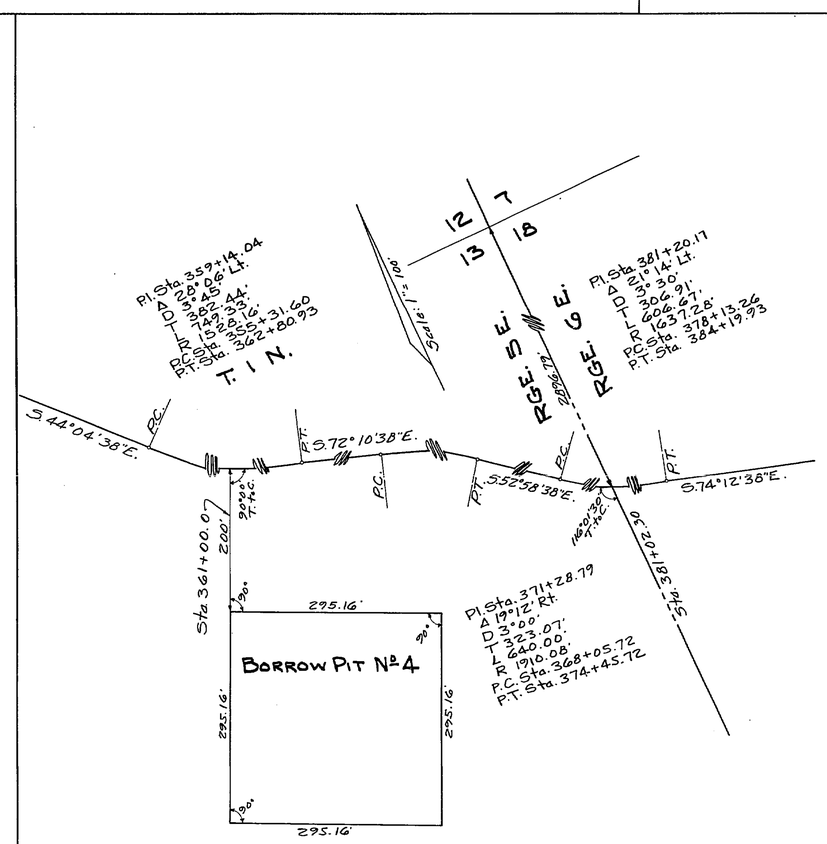

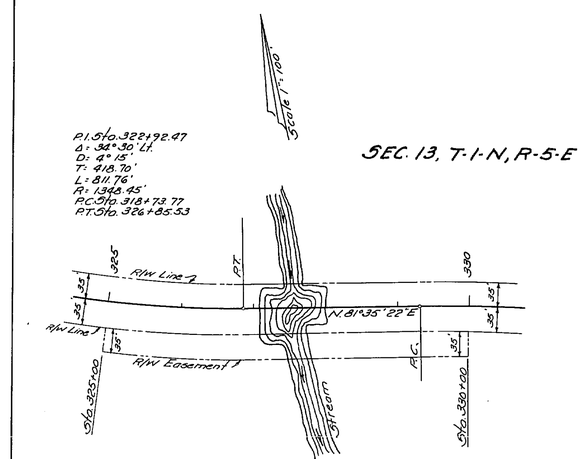

EASEMENT

For Duration of Construction

P.I. Sta. 339+10.91
Δ: 54°20' Rt.
D: 3°00'
T: 980.23'
L: 1811.11'
R: 1910.08'
P.C. Sta. 329+30.68
P.T. Sta. 347+41.79

STATE OF FLORIDA
STATE ROAD DEPARTMENT

RIGHT OF WAY MAP

SECTION No. 5453-150

ROAD No. S-158 Jefferson COUNTY

SCALE 1" =	NAMES	DATES	APPROVED BY
DRAWN			
TRACED	CWB	4-17-54	Engineer of Right of Way
INDEXED			
REVISED		7-1-54	STATE HIGHWAY ENGINEER
REVISED			

FED. ROAD DIV. No.	STATE	SEC. AND JOB No.	FISCAL YEAR	SHEET No.	TOTAL SHEETS
3	FLA.			3	

50

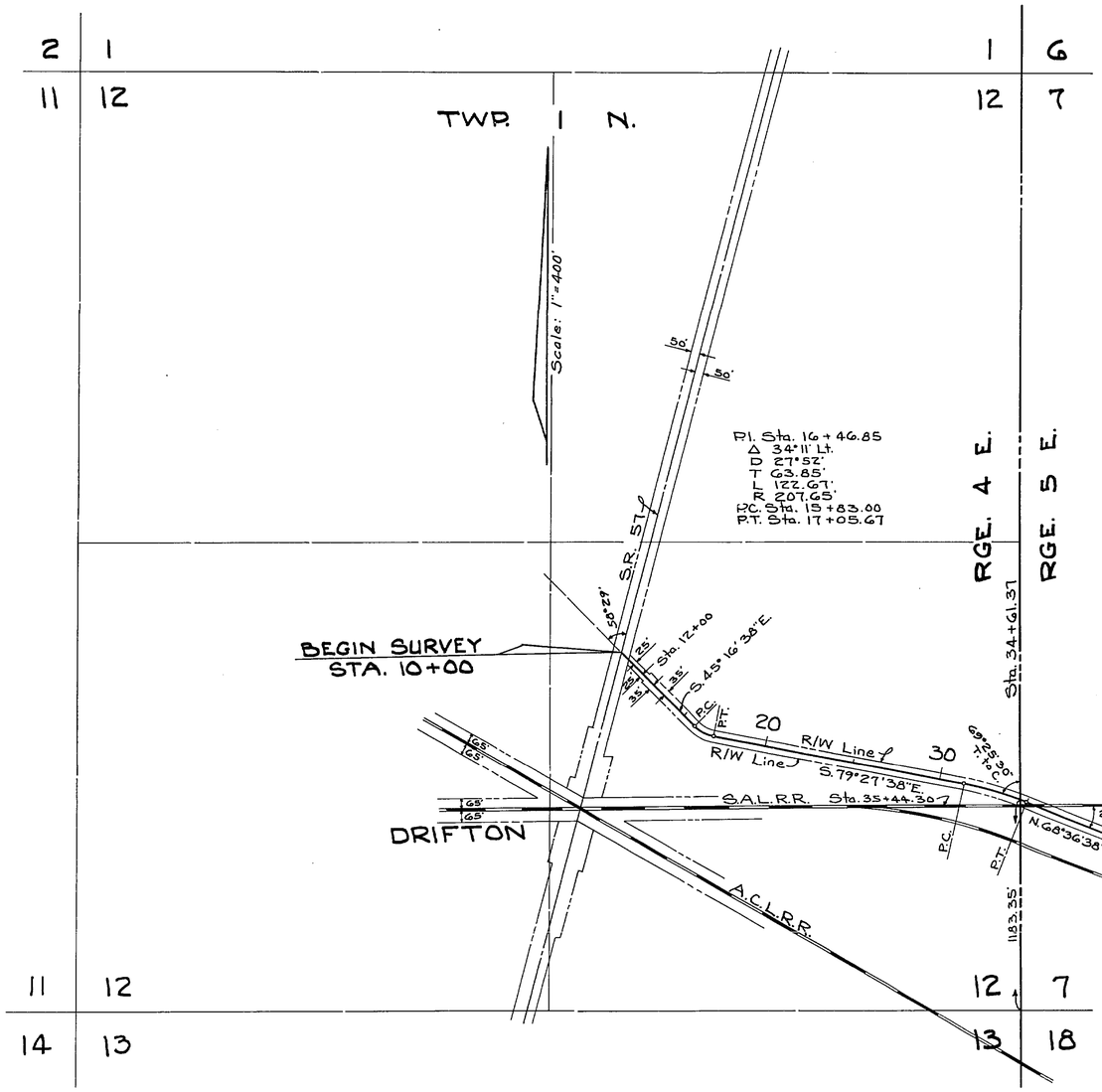

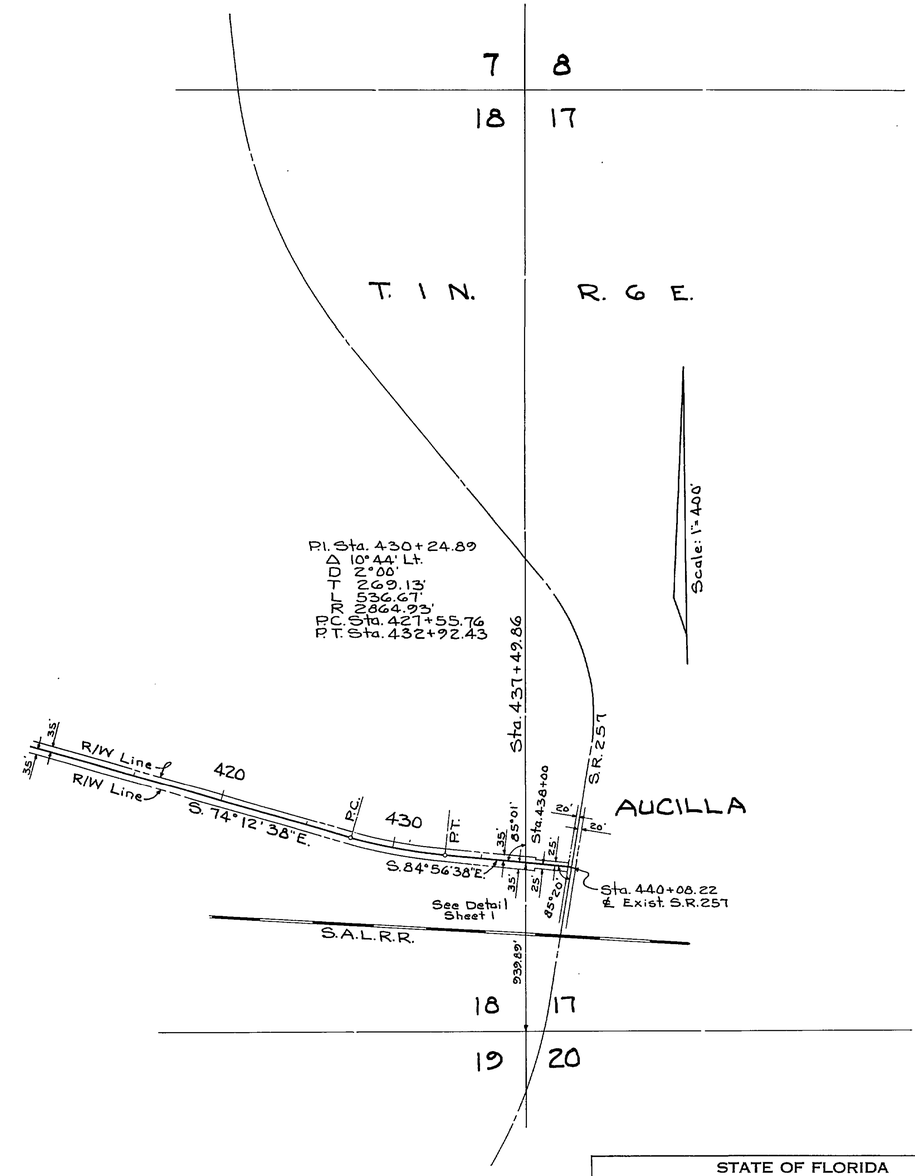

STATE OF FLORIDA
STATE ROAD DEPARTMENT

RIGHT OF WAY MAP

SECTION No. 54-53-150

ROAD No. S-158 Jefferson COUNTY

SCALE 1" = 400'	NAMES	DATES	APPROVED BY
DRAWN	Bmm	11-18-53	ENGINEER OF RIGHTS OF WAY
TRACED			STATE HIGHWAY ENGINEER
INDEXED			
REVISED			
REVISED			