FED. ROAD DIV. No.	STATE	SEC. AND JOB No.	FISCAL YEAR	SHEET No.	TOTAL SHEETS
3	FLA.	5452(150)	52	1	2

5452-250

47

BEGIN SURV., JOB NO. 5452-150
STATION 200+00 =
STA. 479+07.40, ROAD 30

SCALE: 1" = 1000'

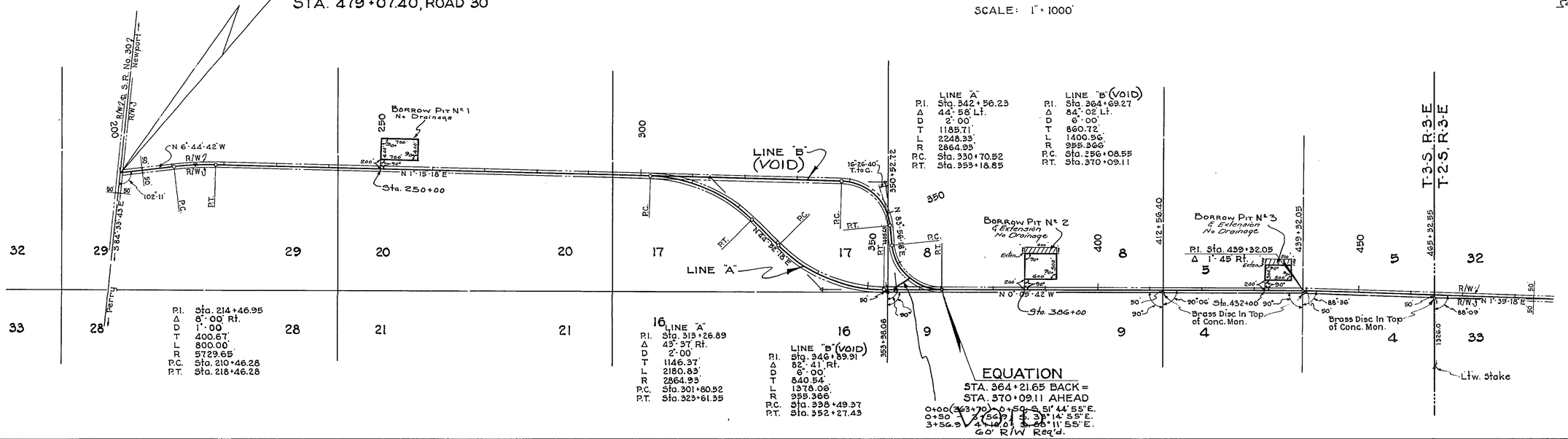

P.I. Sta. 214+46.95
Δ 8°-00' Rt.
D 1°-00'
T 400.67'
L 800.00'
R 5729.65'
P.C. Sta. 210+46.28
P.T. Sta. 218+46.28

LINE "A"
P.I. Sta. 313+26.89
Δ 43°-37' Rt.
D 2°-00'
T 1146.37'
L 2180.83'
R 2864.93'
P.C. Sta. 301+80.52
P.T. Sta. 323+61.35

LINE "B" (VOID)
P.I. Sta. 346+89.91
Δ 82°-41' Rt.
D 6°-00'
T 840.54'
L 1378.06'
R 955.366'
P.C. Sta. 338+49.37
P.T. Sta. 352+27.43

LINE "A"
P.I. Sta. 342+56.23
Δ 44°-58' Lt.
D 2°-00'
T 1185.71'
L 2248.33'
R 2864.93'
P.C. Sta. 330+70.52
P.T. Sta. 353+18.85

LINE "B" (VOID)
P.I. Sta. 364+69.27
Δ 84°-02' Lt.
D 6°-00'
T 860.72'
L 1400.56'
R 955.366'
P.C. Sta. 356+08.55
P.T. Sta. 370+09.11

SCALE: 1" = 1000'

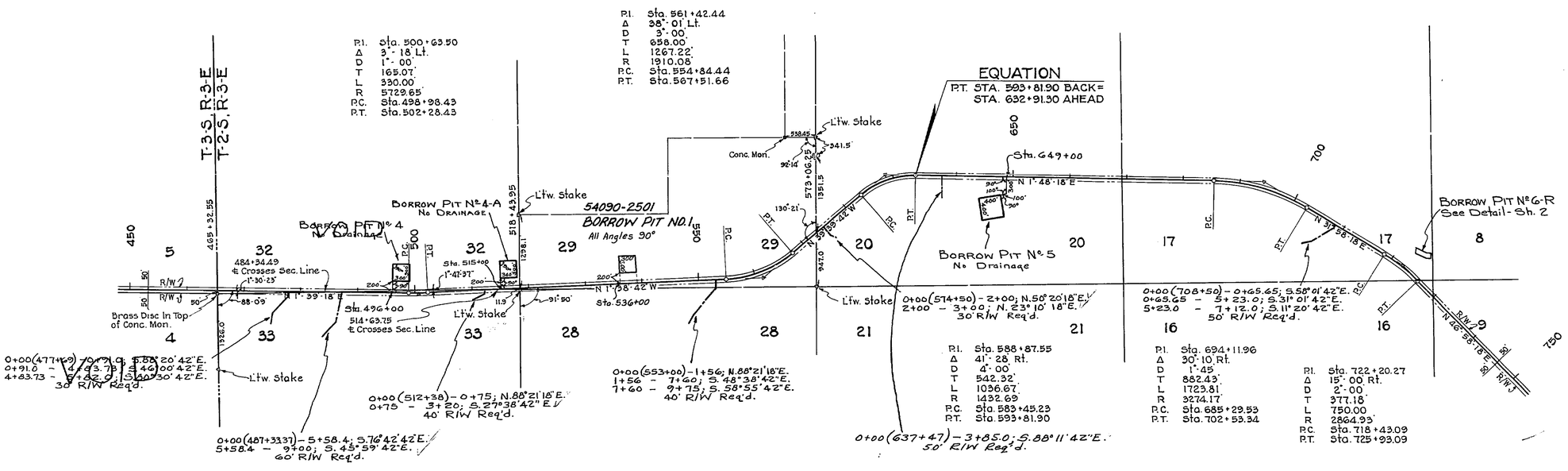

P.I. Sta. 500+63.50
Δ 3°-18' Lt.
D 1°-00'
T 165.07'
L 330.00'
R 5729.65'
P.C. Sta. 498+98.43
P.T. Sta. 502+28.43

P.I. Sta. 561+42.44
Δ 38°-01' Lt.
D 3°-00'
T 658.00'
L 1267.22'
R 1910.08'
P.C. Sta. 554+84.44
P.T. Sta. 567+51.66

P.I. Sta. 588+87.55
Δ 41°-28' Rt.
D 4°-00'
T 542.32'
L 1036.67'
R 1432.69'
P.C. Sta. 583+45.23
P.T. Sta. 593+81.90

P.I. Sta. 694+11.96
Δ 30°-10' Rt.
D 1°-45'
T 882.43'
L 1723.81'
R 3274.17'
P.C. Sta. 685+29.53
P.T. Sta. 702+53.34

P.I. Sta. 722+20.27
Δ 15°-00' Rt.
D 2°-00'
T 377.18'
L 750.00'
R 2864.93'
P.C. Sta. 718+43.09
P.T. Sta. 725+93.09

NOTE:
For Location of Utilities, See Construction Plans.

REQUIRED R/W WIDTH
50' RT. & LT. OF ℄ FROM BEGIN. TO END OF JOB SURVEY.

(54090-2501)

STATE OF FLORIDA
STATE ROAD DEPARTMENT

RIGHT OF WAY MAP

SECTION No. 5452(150) 250
ROAD No. S-59 JEFFERSON COUNTY

SCALE 1"=	NAMES	DATES	APPROVED BY
DRAWN	W.P.	12-30-52	DIVISION ENGINEER
TRACED	W.P.	12-30-52	
INDEXED			STATE HIGHWAY ENGINEER
REVISED		3-13-53	
REVISED		4-1-53	
REVISED		4-16-53	
		2-28-57	
		5-22-59	
	J.H.P.	6-21-62	
	B.N.-M.D.	12-1-82	

FED. ROAD DIV. No.	STATE	SEC. AND JOB No.	FISCAL YEAR	SHEET No.	TOTAL SHEETS
3	FLA.	5452(150)	52	2	2

5452-250

48

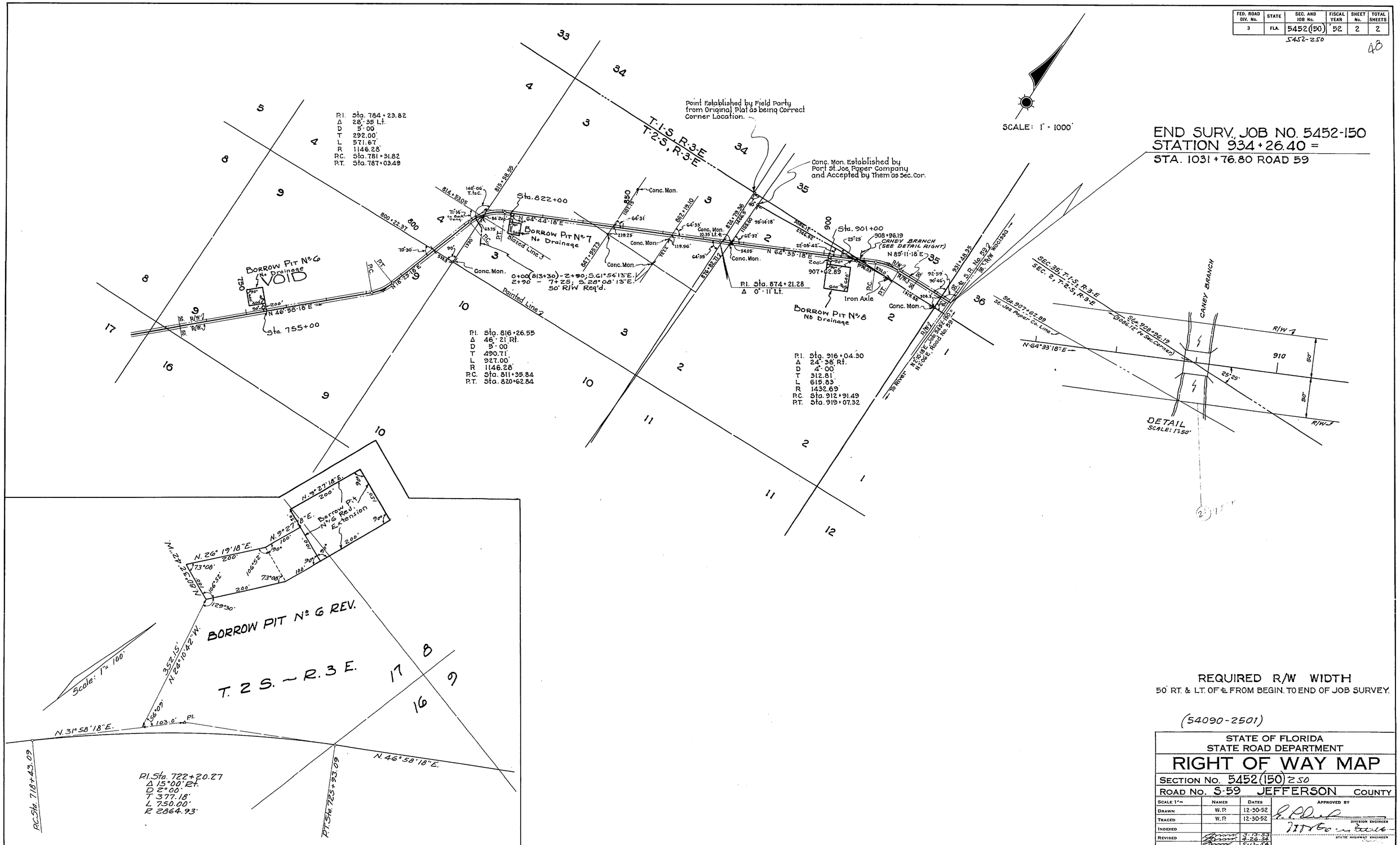

REQUIRED R/W WIDTH
50' RT. & LT. OF ℄ FROM BEGIN. TO END OF JOB SURVEY.

(54090-2501)

STATE OF FLORIDA
STATE ROAD DEPARTMENT

RIGHT OF WAY MAP

SECTION No. 5452(150) 250

ROAD No. S-59 JEFFERSON COUNTY

Scale 1"=	Names	Dates	Approved by
Drawn	W.P.	12-30-52	
Traced	W.P.	12-30-52	Division Engineer
Indexed			
Revised		3-12-53	
Revised		4-26-54	State Highway Engineer
Revised	BW	5-12-54 / 11-30-82	