FED. ROAD DIV. No.	STATE	SEC. AND JOB No.	FISCAL YEAR	SHEET No.	TOTAL SHEETS
3	FLA.	(5405-150)	51	1	5

5451-150

36

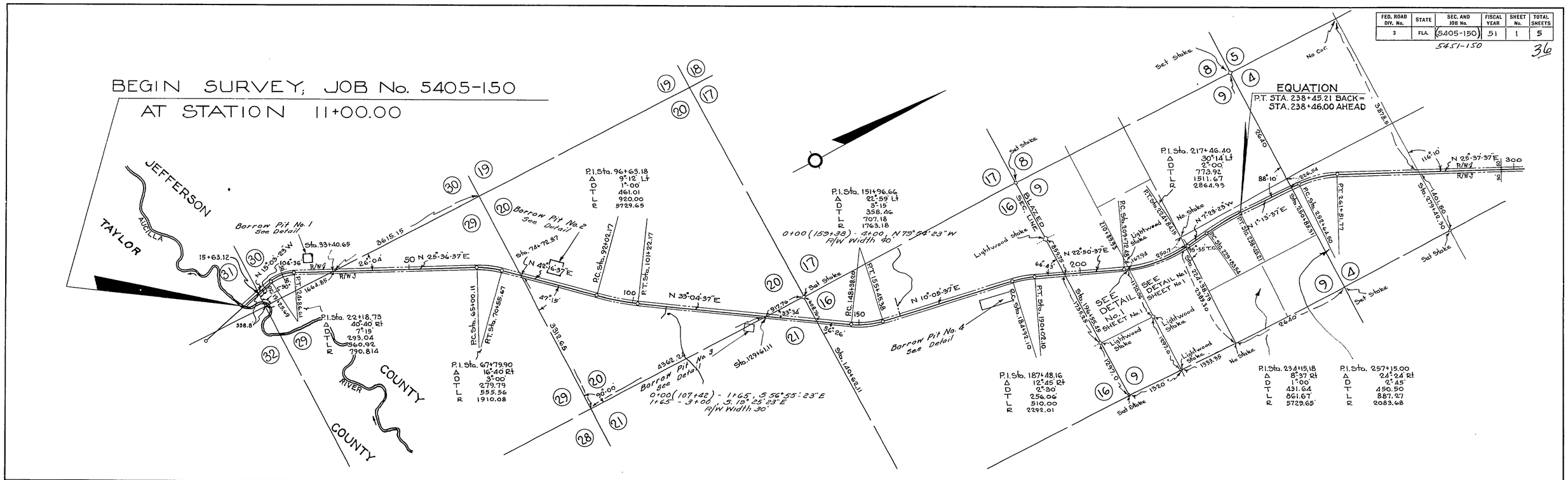

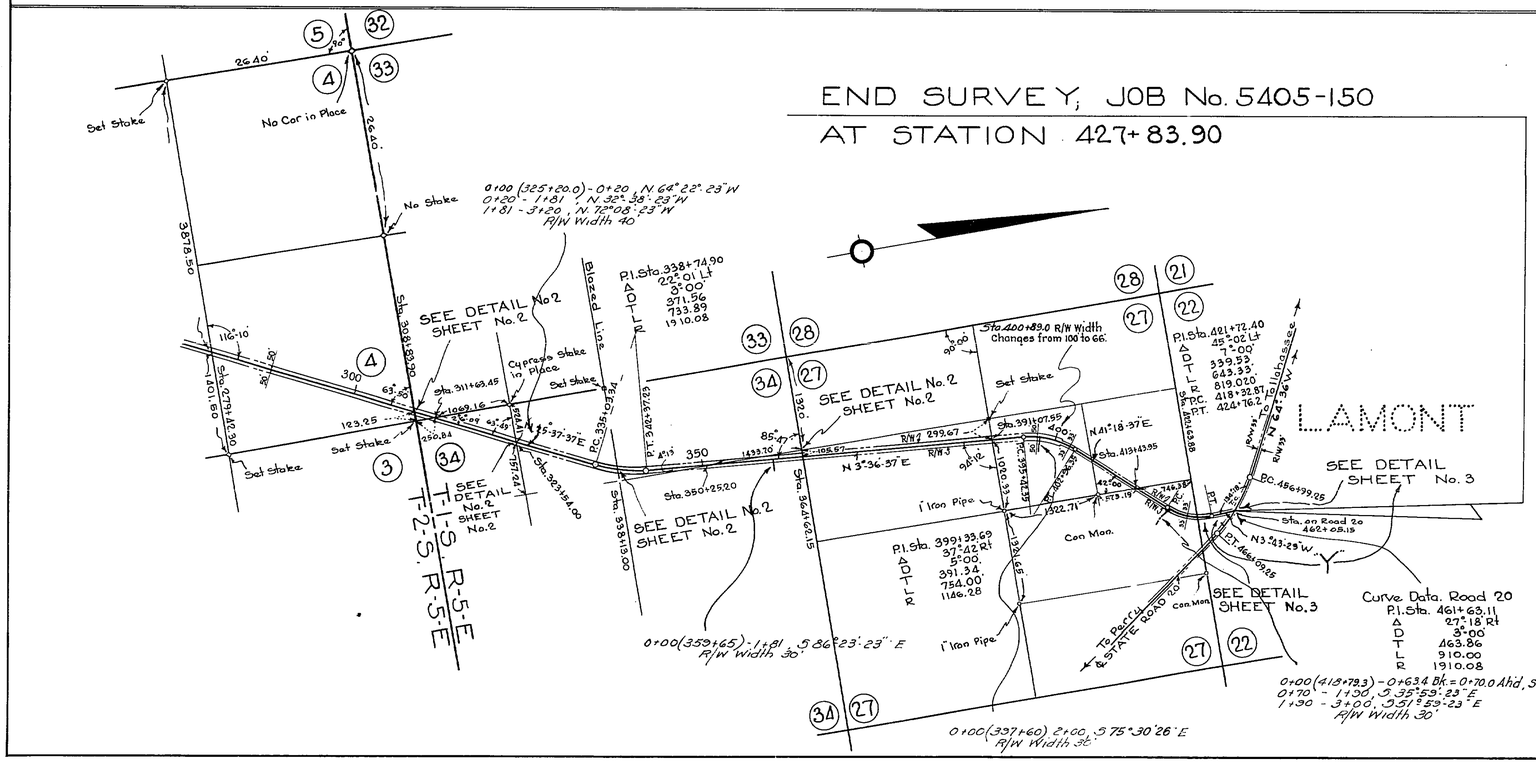

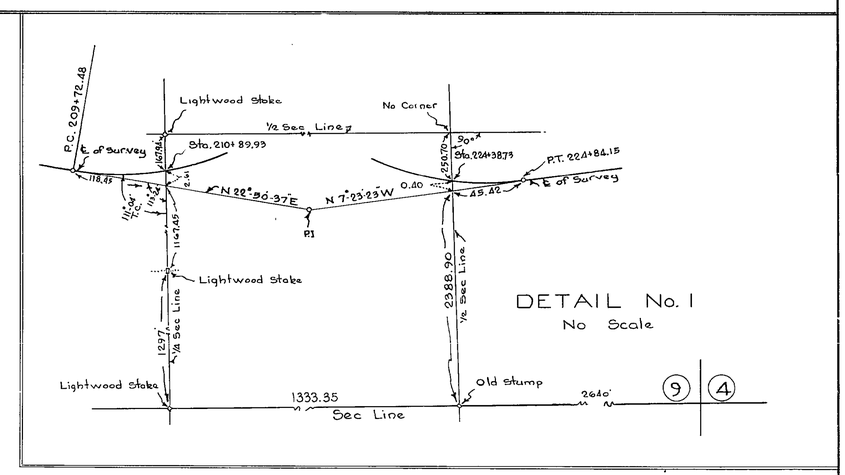

REQUIRED R/W WIDTH

50' RT. & LT. OF ℄ FROM BEGINNING OF SURVEY TO STATION 400+89.00
33' " " " " " " STATION 401+09.00 TO END OF SURVEY.

STATE OF FLORIDA
STATE ROAD DEPARTMENT

RIGHT OF WAY MAP

SECTION No. (5405-150) 5451-150

ROAD No. 257 JEFFERSON COUNTY

SCALE 1"=1000'	NAMES	DATES	APPROVED BY
DRAWN	F.C.	7-13-51	DIVISION ENGINEER
TRACED	J.M.S	7-13-51	STATE HIGHWAY ENGINEER
INDEXED			
REVISED		10-8-51	
REVISED		3-19-52	
REVISED		5-16-52	
	W.R	6-25-52	

FED. ROAD DIV. No.	STATE	SEC. AND JOB No.	FISCAL YEAR	SHEET No.	TOTAL SHEETS
3	FLA.	(5405-150) 5451-150	51	2	5

37

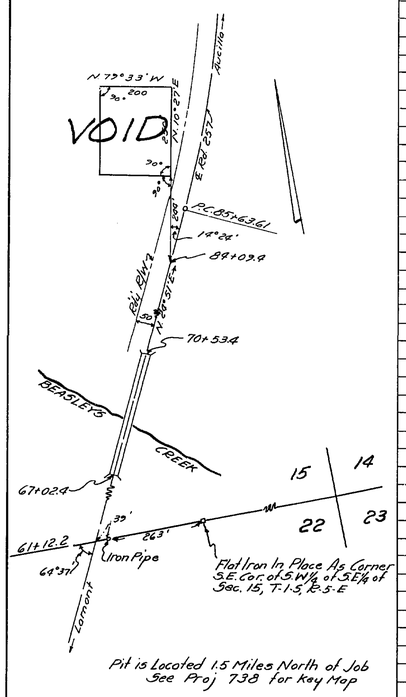

Pit is Located 1.5 Miles North of Job See Proj 738 for Key Map

SUR. ℄ RT & LT OF EXIST ROAD ℄

STATION	RT	LT	℄ on ℄	STATION	RT	LT	℄ on ℄	STATION	RT	LT	℄ on ℄	STATION	RT	LT	℄ on ℄
0+00		121'		124+00		0.5		231+00	1.0			345+00		1.5	
3+00		90'		125+00			✓	232+00		1.0		350+00		1.5	
6+00		70'		127+00				233+00	0.5			355+00		0.5	
10+00		35'		128+00		0.5		235+00	1.0			360+00		0.5	
13+00		7'		129+00		0.5		239+00	1.5			365+00			✓
15+00		2.5		130+00	3.0			240+00			✓	370+00		0.5	
18+00		3.0		133+00	0.5			243+00			✓	375+00	0.5		
20+00	1.0			134+00		0.5		244+00	0.5			376+00		0.5	
21+00	0.5			135+00			✓	245+00	0.5			380+00		2.5	
22+00		5.5		140+00			✓	249+00	0.5			384+00		1.5	
23+00		16.0		143+00			✓	250+00			✓	385+00			✓
24+00		20.0		145+00	0.5			252+00	1.0			390+00			✓
25+00		11.0		150+00	2.0			255+00	4.5			394+00			✓
26+00		1.0		154+00	2.0			260+00	4.0			395+00		2.0	
30+00		1.0		155+00		1.0		265+00	1.0			400+00		15.0	
35+00		.5		157+00		0.5		268+00	0.5			402+00		19.0	
37+00			✓	158+00	0.5			269+00		0.5		404+00		18.0	
40+00			✓	160+00		0.5		271+00		0.5		405+00		13.0	
45+00			✓	165+00		1.5		272+00	0.5			406+00		12	
50+00			✓	170+00		0.5		274+00			✓	410+00		11	
54+00			✓	175+00		1.5		275+00			✓	411+00		7	
55+00		1.0		180+00		1.5		277+00	1.0			415+00		14	
57+00		1.0		185+00		0.5		280+00	0.5			418+00		2.0	
58+00			✓	186+00	0.5			283+00	1.0			419+00	8		
60+00			✓	190+00	0.5			284+00		0.5		420+00	11		
65+00			✓	195+00	0.5			285+00		1.0		421+00	4		
66+00		1.5		196+00		1.0		286+00	0.5			422+00		8.0	
70+00		2.5		197+00		0.5		290+00	0.5			423+00		11	
75+00		1.0		198+00	0.5			295+00	1.0			424+00		15	
76+00	0.5			201+00	1.5			300+00	1.5						
80+00	5.5			202+00			✓	304+00	0.5						
85+00	9.5			203+00			✓	305+00		0.5					
90+00	10.5			204+00	0.5			310+00		1.0					
92+00	0.5			207+00	0.5			313+00		1.0					
93+00		2.0		210+00	0.5			314+00			✓				
95+00		5.0		213+00	1.5			319+00			✓				
100+00		1.0		214+00			✓	320+00	0.5						
104+00				215+00			✓	322+00			✓				
108+00			✓	216+00		0.5		326+00			✓				
109+00	1.0			220+00		1.0		327+00	0.5						
110+00	1.0			225+00		2.5		330+00			✓				
115+00		0.5		227+00		0.5		335+00			✓				
118+00	1.0			228+00	1.0			340+00			✓				
123+00	1.0			230+00	1.0			344+00			✓				

TABULATION OF POWER & TELEPHONE POLES

	POWER		TEL			POWER		TEL			POWER		TEL			POWER		TEL	
STA	RT	LT	RT	LT	STA	RT	LT	RT	LT	STA	RT	LT	RT	LT		RT	LT	RT	LT
220+34	23'				294+17	19'				407+42	31'				424+50			33'	
220+66		14'			299+12	19'				408+24				10'	425+34 / 426+42	56'			15'
224+38	23'	18'			303+30	19'				409+34				7'	426+02	43'			
228+76	24'				308+81		16'			410+53				12'	427+00			30'	
232+75	20'				308+98	22'				411+71				30'					
237+11		19'			312+97	19'				412+62 / 412+81	28'			10'					
242+45		21'			317+00	24'				413+97				9'					
247+46		20'			377+31	24'				~~413+94~~				~~26'~~					
252+45		20'			380+78	19'				415+14				11'					
256+50	15'				385+20	21'				416+43 / 416+81	32'			12'					
260+45		29'			389+46	19'				417+80				35'					
265+20		24'			393+43	20'				418+25	18'								
270+58		24'			397+13 / 397+35	24'			39'	418+98				43'					
275+58		23'			402+47		24'			420+77				41'					
279+58		22'			403+10 / 403+30	35'			6'	422+19	47'								
284+53	21'				405+25				9'	422+83				3'					
289+50	20'				406+72		37'			423+76				12'					

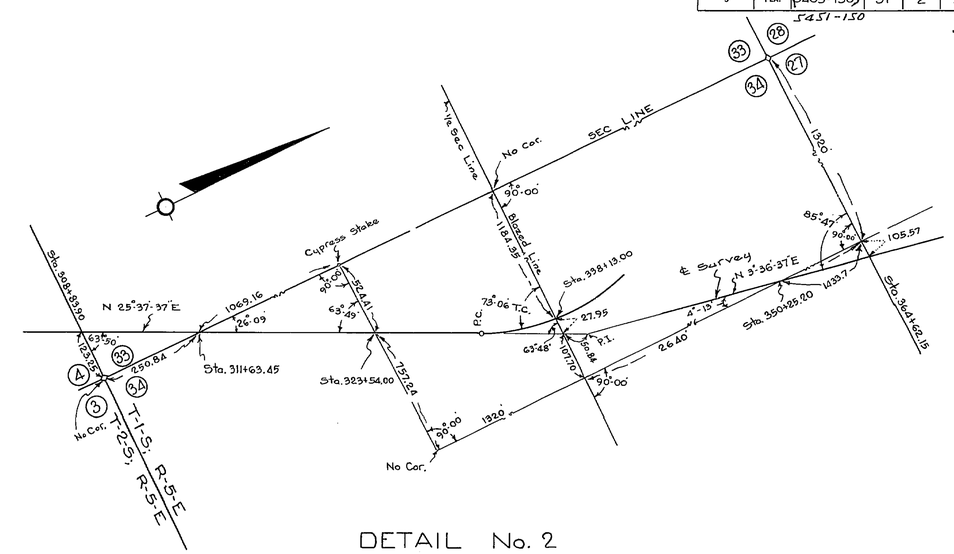

DETAIL No. 2

No Scale

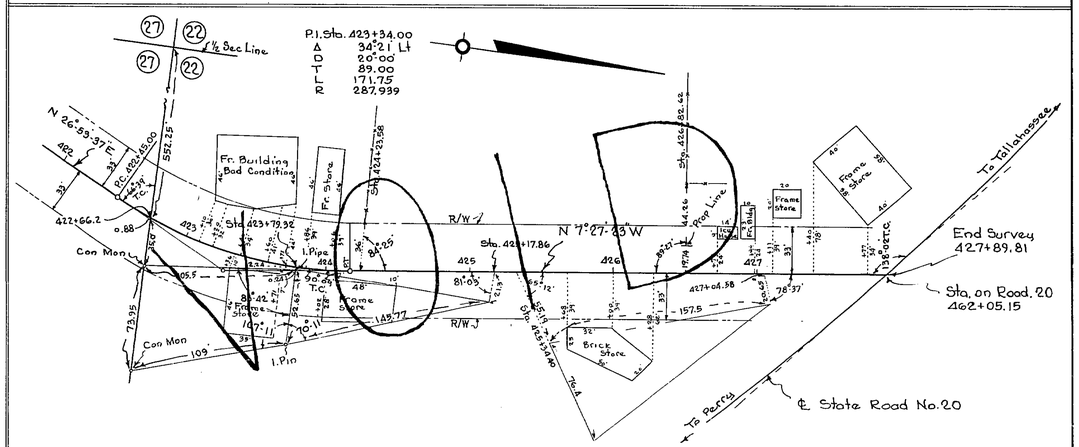

DETAIL No. 3

Scale: 1" = 50'

STATE OF FLORIDA
STATE ROAD DEPARTMENT

RIGHT OF WAY MAP

SECTION No. (5405-150) 5451-150

ROAD No. 257 JEFFERSON COUNTY

SCALE 1"=	NAMES	DATES	APPROVED BY
DRAWN	F.C.	7-13-51	DIVISION ENGINEER
TRACED	J.Mc	7-13-51	H.M. Bracewell
INDEXED			STATE HIGHWAY ENGINEER
REVISED	W.P.	6-25-52	
REVISED			

FED. ROAD DIV. No.	STATE	SEC. AND JOB No.	FISCAL YEAR	SHEET No.	TOTAL SHEETS
3	FLA.	5451-150	'52	3	5

38

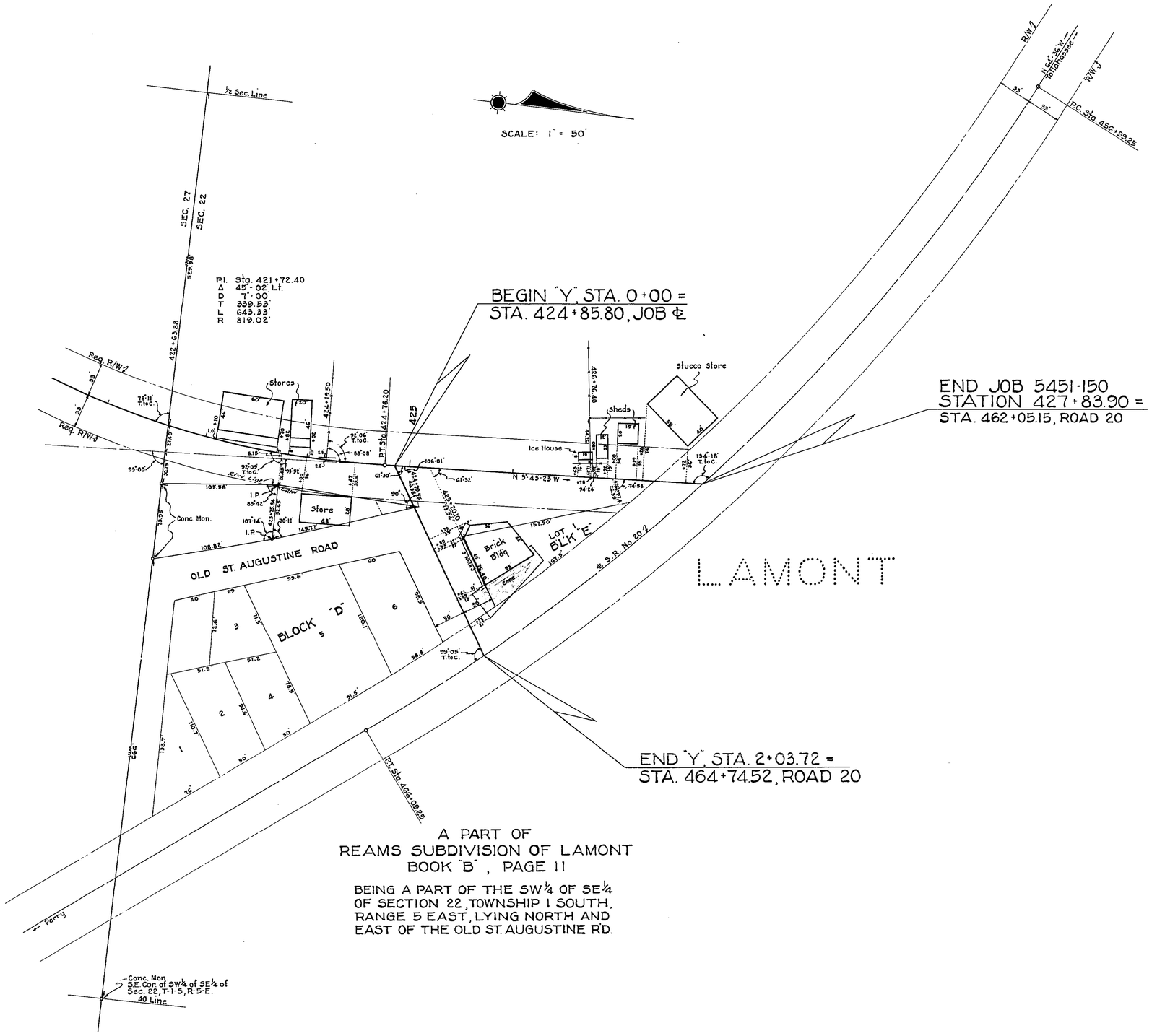

A PART OF
REAMS SUBDIVISION OF LAMONT
BOOK "B", PAGE 11

BEING A PART OF THE SW¼ OF SE¼
OF SECTION 22, TOWNSHIP 1 SOUTH,
RANGE 5 EAST, LYING NORTH AND
EAST OF THE OLD ST. AUGUSTINE RD.

STATE OF FLORIDA
STATE ROAD DEPARTMENT

RIGHT OF WAY MAP

SECTION No. 5451-150

ROAD No. 257 JEFFERSON COUNTY

SCALE 1"=	NAMES	DATES	APPROVED BY
DRAWN	J.McC. & W.P.	6-25-52	DIVISION ENGINEER
TRACED	W.P.	6-25-52	
INDEXED			STATE HIGHWAY ENGINEER
REVISED	W.P.	6-25-52	
REVISED		7-14-52	

FED. ROAD DIV. No.	STATE	SEC. AND JOB No.	FISCAL YEAR	SHEET No.	TOTAL SHEETS
3	FLA.	5451-150	52	4	5

39

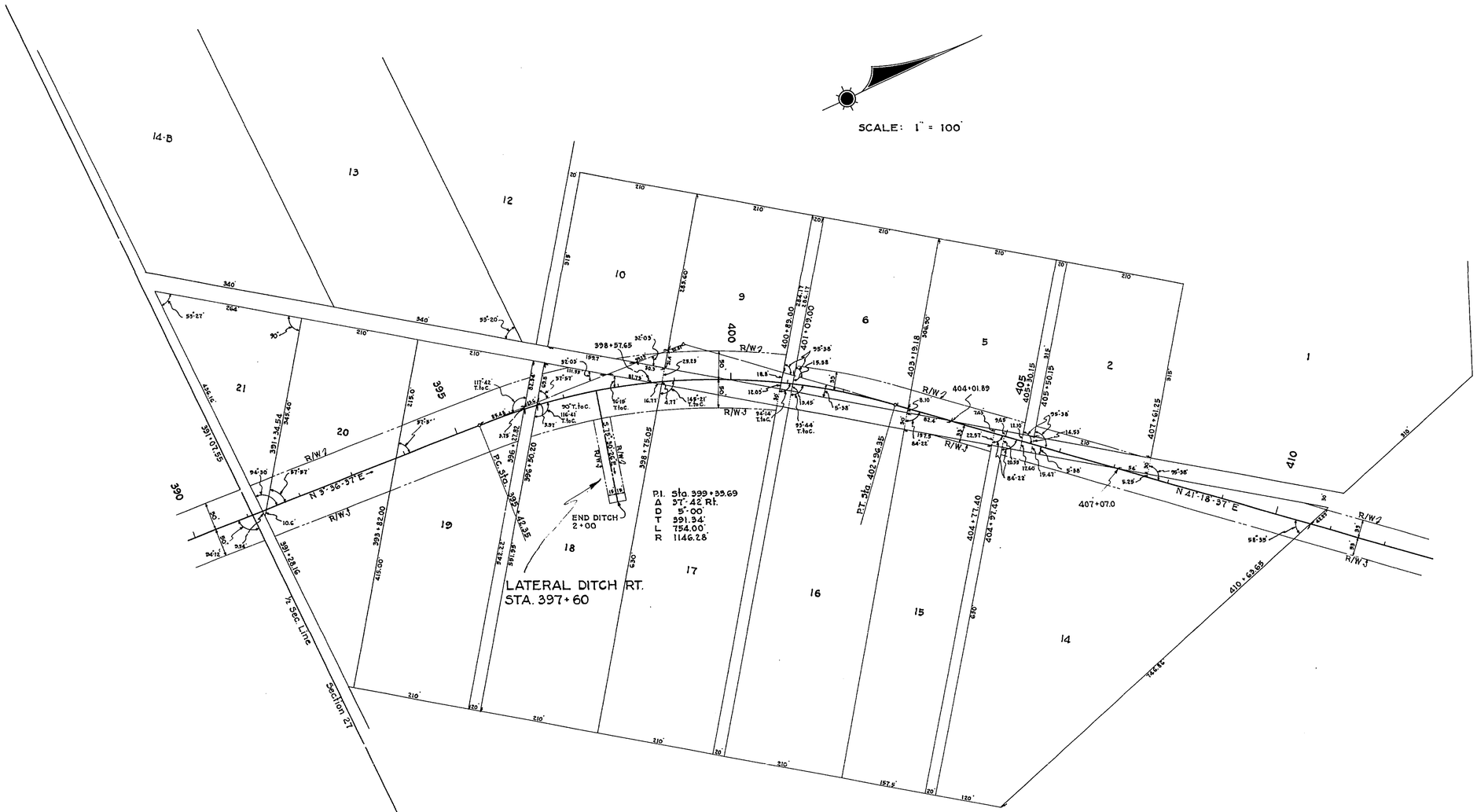

A PART OF
THE VILLAGE OF ANDERSON, FLORIDA.
LOCATED IN SECTION 27, TWP-1-S, RGE-5-E.

STATE OF FLORIDA
STATE ROAD DEPARTMENT

RIGHT OF WAY MAP

SECTION No. 5451-150

ROAD No. 257 JEFFERSON COUNTY

SCALE 1"=	NAMES	DATES	APPROVED BY
DRAWN	W.P.	6-25-52	
TRACED	W.P.	6-25-52	DIVISION ENGINEER
INDEXED			
REVISED	W.P.	6-25-52	STATE HIGHWAY ENGINEER
REVISED			

FED. ROAD DIV. No.	STATE	SEC. AND JOB No.	FISCAL YEAR	SHEET No.	TOTAL SHEETS
3	FLA.	5451-150	-52	5	5

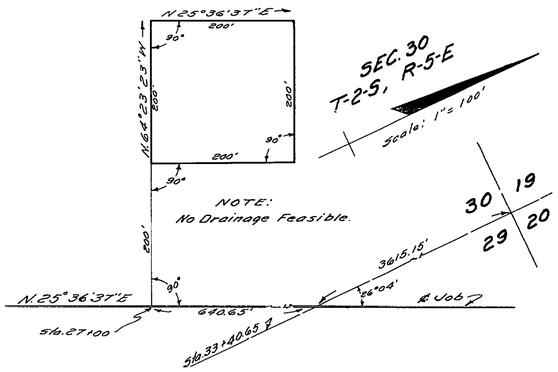

BORROW PIT Nº 1

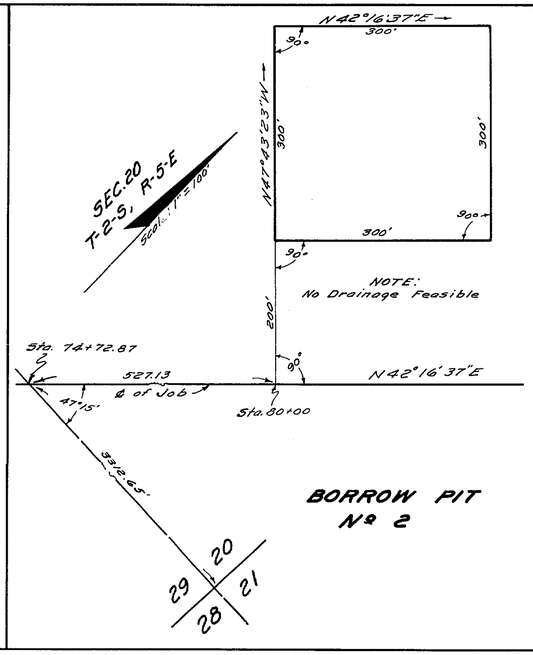

BORROW PIT Nº 2

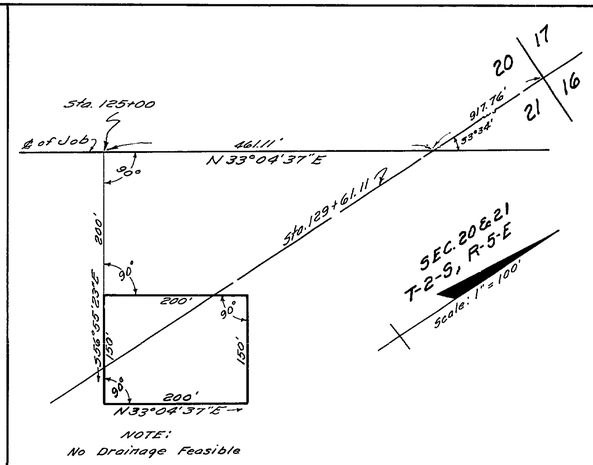

BORROW PIT Nº 3

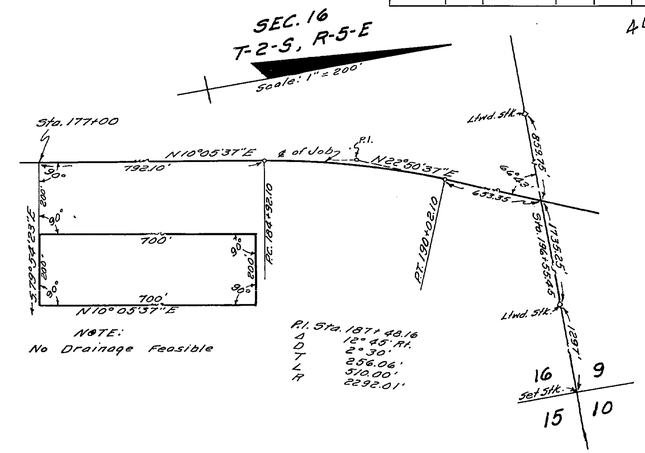

BORROW PIT Nº 4

STATE OF FLORIDA
STATE ROAD DEPARTMENT

RIGHT OF WAY MAP

SECTION No. 5451-150

ROAD No. 257 JEFFERSON COUNTY

SCALE 1"=	NAMES	DATES	APPROVED BY
DRAWN			DIRECTOR OF RIGHTS OF WAY
TRACED			
INDEXED			STATE HIGHWAY ENGINEER
REVISED	W.P.	2-22-52 C-29-52	
REVISED			