FED ROAD DIV. No.	STATE	PROJECT No.	FISCAL YEAR	SHEET No.
3	FLA.	54503-2601		1

BOOK NUMBERS
615335
85581L
379005

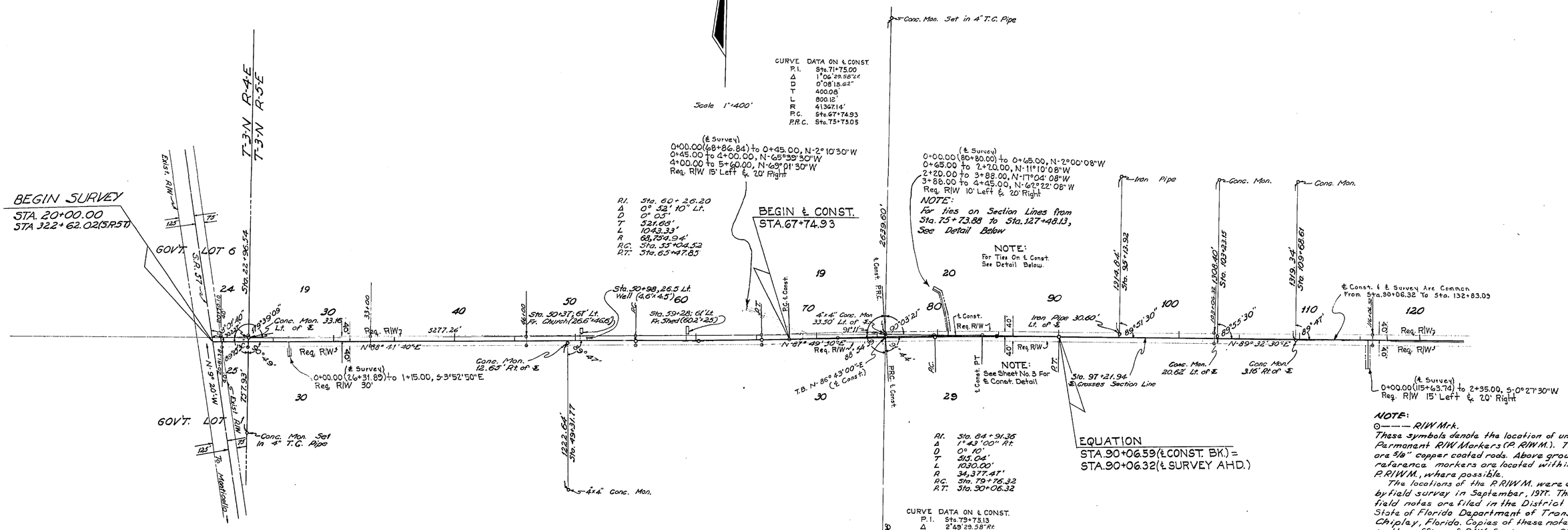

NOTE:

⊙——— R/W Mrk.

These symbols denote the location of underground Permanent R/W Markers (P. R/W.M.). The P.R/W.M. are 5/8" copper coated rods. Above ground reference markers are located within 1' of the P.R/W.M., where possible.

The locations of the P.R/W.M. were established by field survey in September, 1977. The original field notes are filed in the District 3 Office, State of Florida Department of Transportation, Chipley, Florida. Copies of these notes are filed in the office of R/W Engineering, State of Florida Department of Transportation, Tallahassee, Florida.

Filed for record in the Office of the Clerk of the Circuit Court for the County of Jefferson, State of Florida, in Map Book 1, Page(s) 63 on the 29 day of Dec., A.D. 1980.

Clerk of the Circuit Court
Jefferson County, Florida

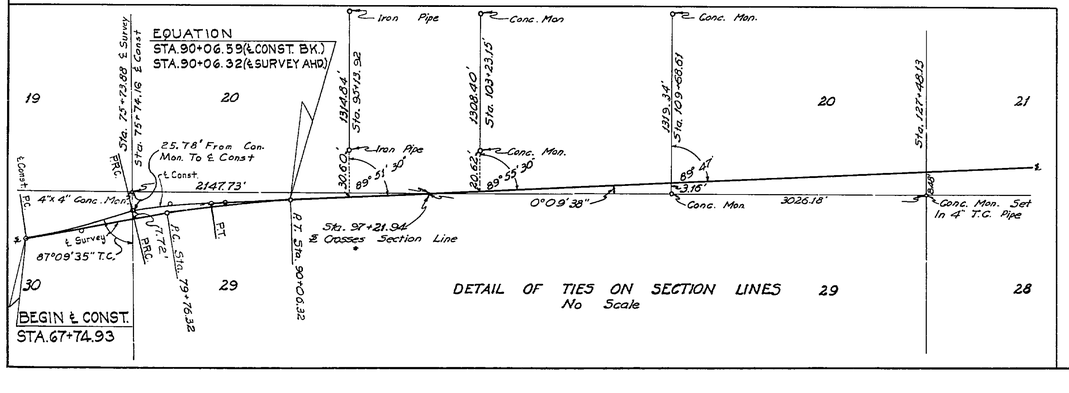

DETAIL OF TIES ON SECTION LINES
No Scale

B. I. Number 325226

STATE OF FLORIDA
STATE ROAD DEPARTMENT

RIGHT OF WAY MAP

STATE ROAD No. JEFFERSON COUNTY

	By	Date	Approved By	Date
Drawn				
Traced	B.H.	3-7-69	E. Hayes (District Engineer)	12-7-72
Checked				
Compared			Thomas C. Curtis (Engineer of Rights of Way)	12-18-72
Indexed				(State Highway Engineer)

Revision	By	Date
Add P.R/W.M. & Note	MCH	10-29-80
Sta. Ties on R/W	JW	6-6-78
Curve Data	ILC-dds	5-22-75
℄ CONST.	C.H.	4-11-75
Req. R/W.	FA-MHC	7-23-73

SECTION. 54503-2601 SHEET 1 OF 3

FROM S.R. 57 APPROX. 3 MILES EAST TO S.R. 149

A. R. COGSWELL, JACKSONVILLE, FLORIDA — INK LINEN —

FED. ROAD DIV. No.	STATE	PROJECT No.	FISCAL YEAR	SHEET No.
3	FLA.	54503-2601		2

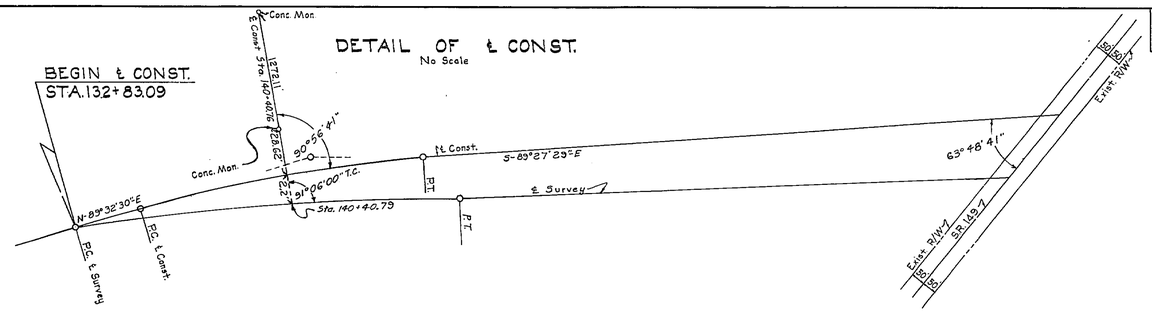

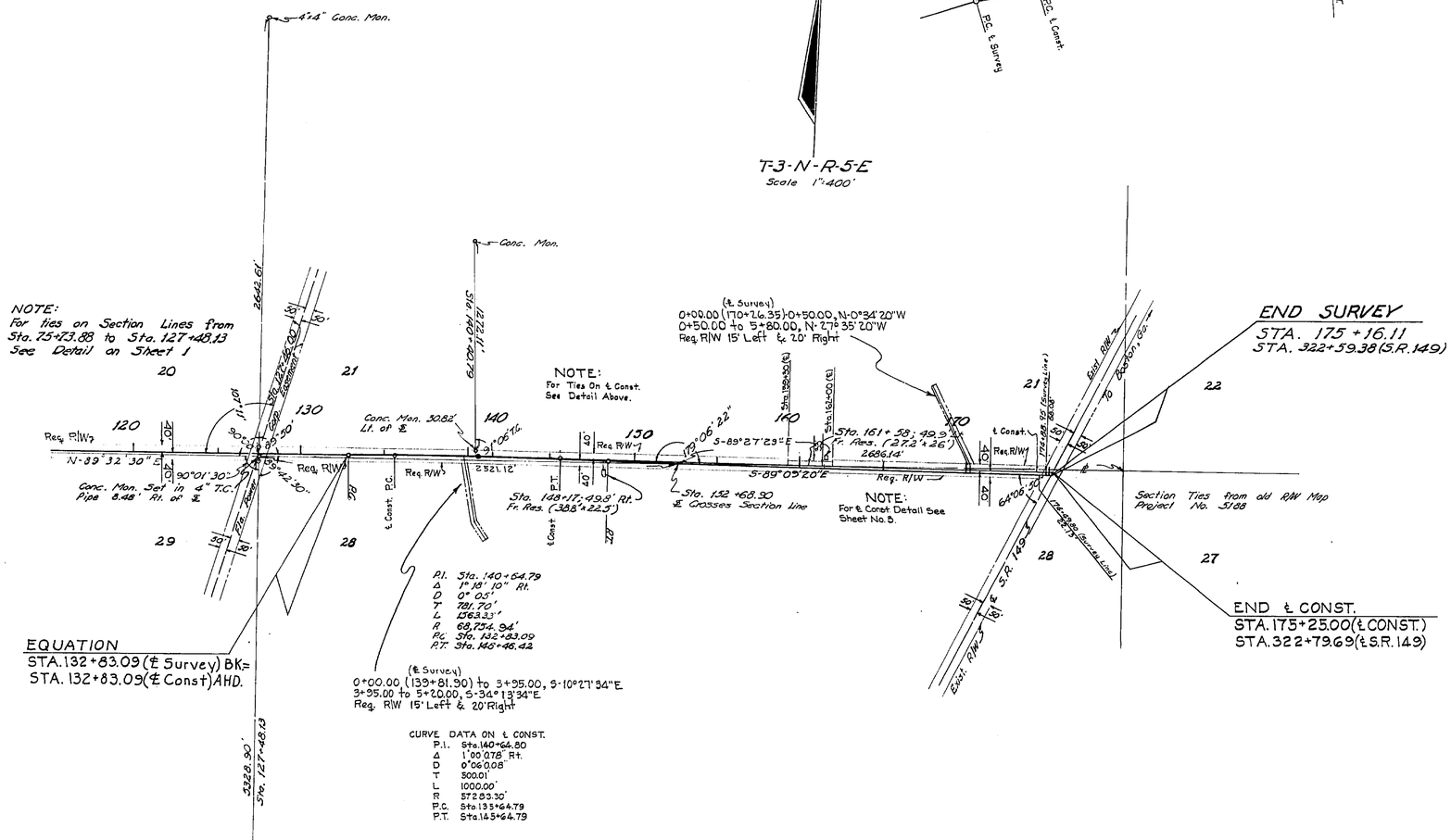

UTILITY POLES					
POWER			TELEPHONE		
STA.	Rt.	Lt.	STA.	Rt.	Lt.
* 20+66		31'	20+66		31'
30+02	46'		36+63.5	3.8'	
52+66	2.2'		75+43	20.3'	
36+63.5	3.8'		83+05	13'	
61+16	8.4'		88+78		29.2'
63+62	15.9'		174+87		37'
70+10	18.5'				
74+41		23.2'			
74+48	12.4'				
75+92	24.5'				
78+51		34.3'			
78+55	5.9'				
83+05	13'				
87+21	19.41'				
89+18	19.3'				
89+42		31.7'			
91+70	19.3'				
96+18	21.3'				
100+67	22.4'				
103+23	22.7'				
105+16	22'				
109+66	22.7'				
114+14	23.4'				
118+64	23.8'				
122+64	25.3'				
127+45	23.6'				
* 127+49		12.2'			
131+65	26'				
136+18	26.7'				
140+14	22.1'				
144+73.5	16.5'				
144+74		12.7'			
149+18	21.4'				
153+69	25'				
158+13.5	11.1'				
158+14		27.2'			
162+60	15.3'				
167+12	15.3'				
171+62	17.8'				
162+03		30.4'			

POWER: Tri-County Electric Co-op. Inc.
* - Florida Power Corp.
TELEPHONE: Southeastern Tele. Co.

NOTE:
⊙— — — R/W Mrk.
Symbol for Permanent R/W Markers.
See Sheet No. 1 for details.

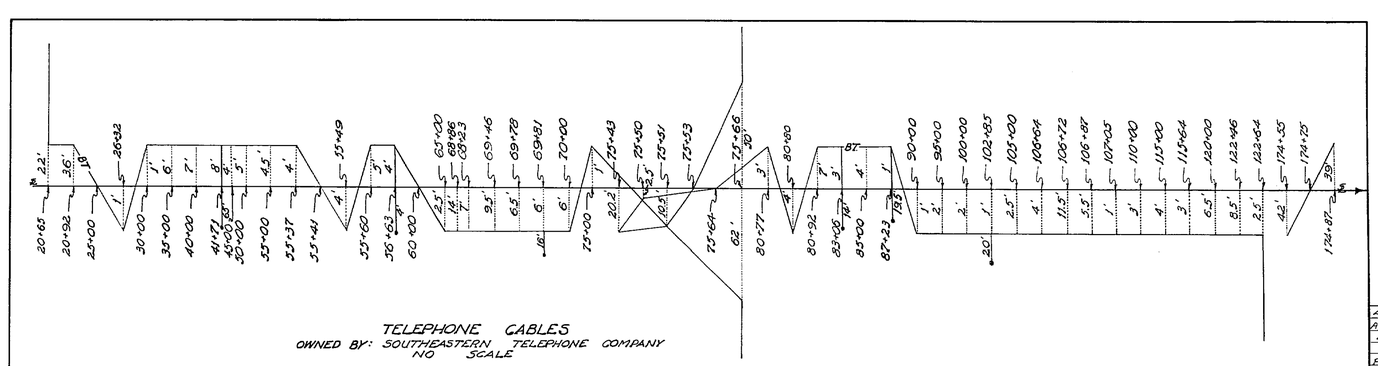

REVISION	BY	DATE
Add P.R/W M. & Note	MLH	10-29-80
Add Sta. Ties R/W	JW	6-6-75
Distance	T.C.-dfd	5-22-75
℄ CONST.	C.H.	4-11-75
Req. Plus	FA-MLC	7-23-73

STATE OF FLORIDA
STATE ROAD DEPARTMENT

RIGHT OF WAY MAP

STATE ROAD No. JEFFERSON COUNTY

	BY	DATE	APPROVED BY	DATE
DRAWN				
TRACED	B.H.	3-7-69	DISTRICT ENGINEER	12-7-72
CHECKED			DISTRICT ENGINEER	12-8-72
COMPARED			ENGINEER OF RIGHTS OF WAY	
INDEXED			STATE HIGHWAY ENGINEER	

SECTION 54503-2601 SHEET 2 OF 3

FROM S.R. 57 APPROX. 3 MILES EAST TO S.R. 149

A. R. COOKSWELL, JACKSONVILLE, FLORIDA — INK LINEN —

FED. ROAD DIV. No.	STATE	F A PROJECT NO.	FISCAL YEAR	SHEET No.
3	FLA.			3

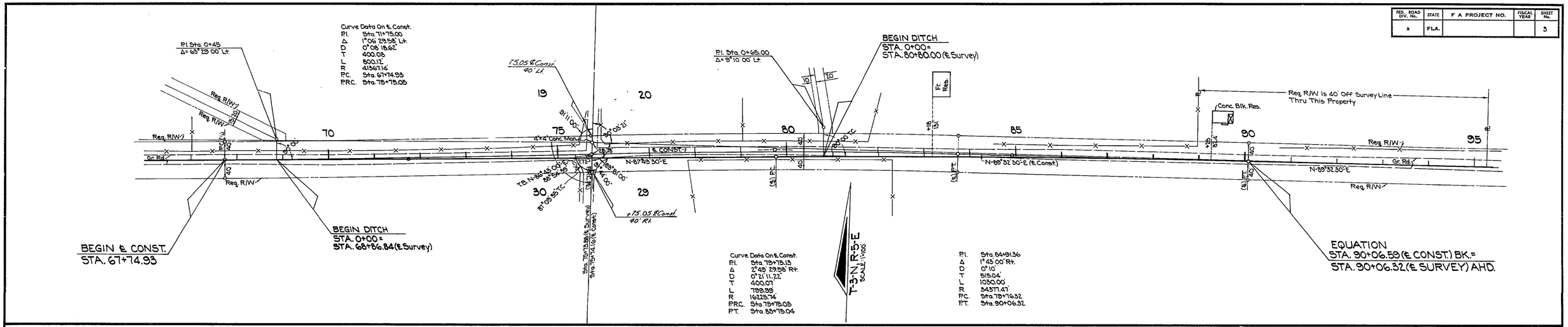

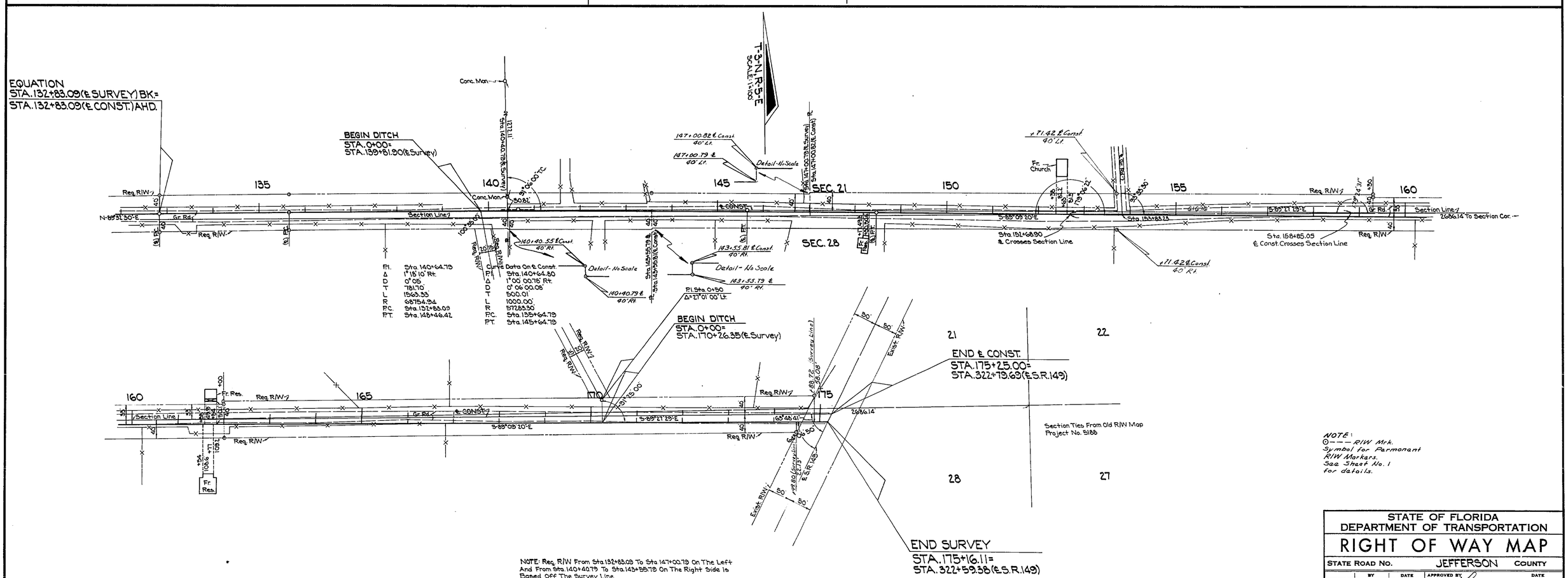

REVISION	BY	DATE
Add P.R/W.M. + Note	M.L.H.	10-29-80
Add Sta. Ties on R/W	J.W.	6-6-75
Sec. Line	L.C.-J.G.	5-22-75

STATE OF FLORIDA
DEPARTMENT OF TRANSPORTATION

RIGHT OF WAY MAP

STATE ROAD No. JEFFERSON COUNTY

	BY	DATE	APPROVED BY	DATE
DRAWN			E. H. Green — DISTRICT ENGINEER	5-16-75
TRACED	I.L.C.	5-5-75		
CHECKED	R.G.M.	5-14-75	A. L. Ratcliff — for ENGINEER OF RIGHT OF WAY	5/22/75
COMPARED				
INDEXED			STATE HIGHWAY ENGINEER	

SECTION 54503-2601 SHEET 3 OF 3

FROM S.R.57 APPROX. 3 MILES EAST TO S.R.149