FED. ROAD DIV. No.	STATE	SEC. AND JOB No.	FISCAL YEAR	SHEET No.	TOTAL SHEETS
3	FLA.	5450-250	50	1	1

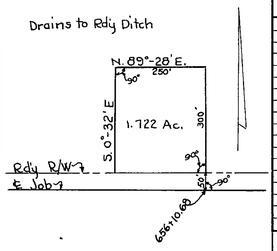

DETAIL SAND CLAY PIT NO. 1
In S.E. ¼ of S.W. ¼ - Sec. 2
T. 2 N. - R. 6 E.

EXISTING ROAD CENTER LINE RT. & LT. OF JOB CENTER LINE

STATION	RT.	LT.	℄ ON ℄	STATION	RT.	LT.	℄ ON ℄
784 + 51.18			✓	813 + 00	14.5'		
785 + 00		2.0'		816	16.0'		
786		9.7'		820	13.5'		
787		15.0'		824	9.5'		
788		22.0'		827	10.0'		
789		27.0'		830	9.0'		
790		28.0'		833	7.5'		
791		29.5'		837	5.5'		
792		29.0'		840	5.0'		
793		25.0'		843	3.5'		
794		17.0'		846	1.0		
795		9.0'		850			✓
796 + 00		1.0'		852		0.5'	
796 + 47.51			✓	855		1.5'	
800 + 00	2.5'			859		5.5'	
803	5.0'			862		20.0'	
807	9.0'			864 + 00		36.5'	
810 + 00	13.0'						

NOTE:
Job Center Line falls within Limits of Existing Road from Sta. 476+02.47 to 766+84.08
Job Center Line and Existing Road Center Line are Common from Sta. 766+84.08 to 784+51.18
Existing Road Center Line is Property Line from Sta. 766+84.08 to End of Job.

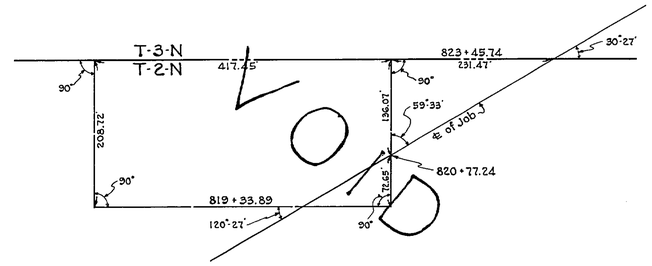

DETAIL FROM STATION 819+33.89 TO 823+45.74
SCALE: 1" = 100'

END JOB NO. 5450-250
STATION 864+60.34

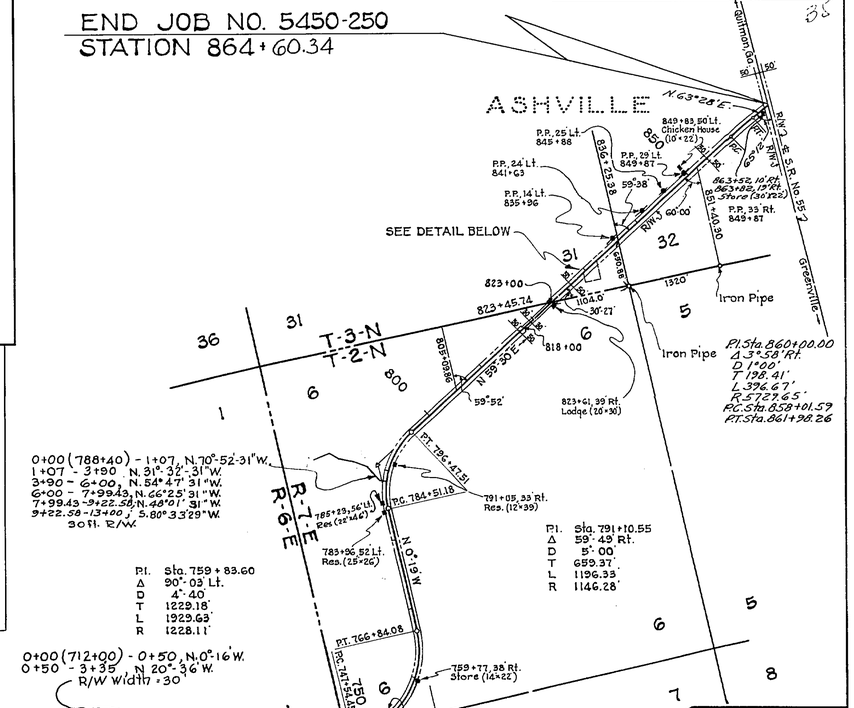

0+00 (788+40) - 1+07, N. 70°-52'-31" W.
1+07 - 3+90 N. 31°-32'-31" W.
3+90 - 6+00, N. 54°-47' 31" W.
6+00 - 7+99.43, N. 66°-25' 31" W.
7+99.43 - 9+22.58, N. 48°-01' 31" W.
9+22.58 - 13+00, S. 80°-33'-29" W.
30 ft. R/W

P.I. Sta. 759+83.60
Δ 90°-03' Lt.
D 4°-40'
T 1228.18'
L 1929.63'
R 1228.11'

0+00 (712+00) - 0+50, N. 0°-16' W.
0+50 - 3+35, N. 20°-36' W.
R/W width = 30'

P.I. Sta. 791+10.55
Δ 59°-48' Rt.
D 5°-00'
T 659.37'
L 1196.33'
R 1146.28'

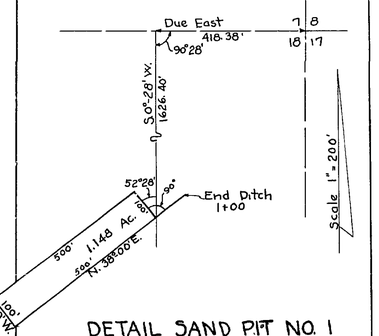

DETAIL SAND PIT NO. 1
In SE¼ of NE¼ - Sec. 18
T. 2 N. - R. 7 E.

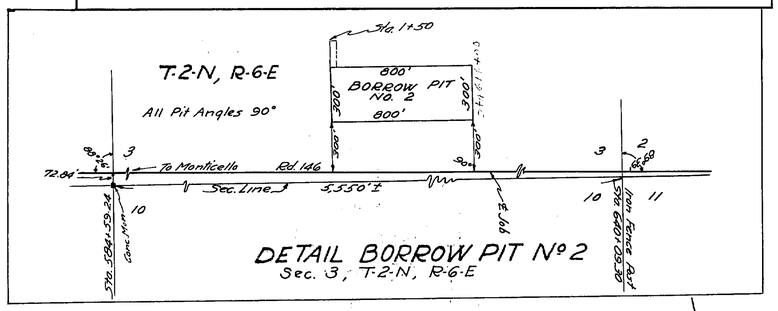

DETAIL BORROW PIT Nº 2
Sec. 3, T-2-N, R-6-E

SCALE: 1" = 1000'

BEGIN JOB NO. 5450-250
STATION 478+00.00

P.I. Sta. 609+68.90
Δ 2°-06' Lt.
D 0°-30'
T 210.02'
L 420.00'
R 11,459.20'

0+00 (676+00) - 1+45, N. 0°-16' W
1+45 - 5+00, N. 11°-25' E
R/W Width = 30'

SAND CLAY PIT NO. 1
See Detail

Cor. In Place (Buried)

0+00 (712+00) - 0+50, N. 0°-16' W.
0+50 - 3+35, N. 20°-36' W.
R/W width = 30'

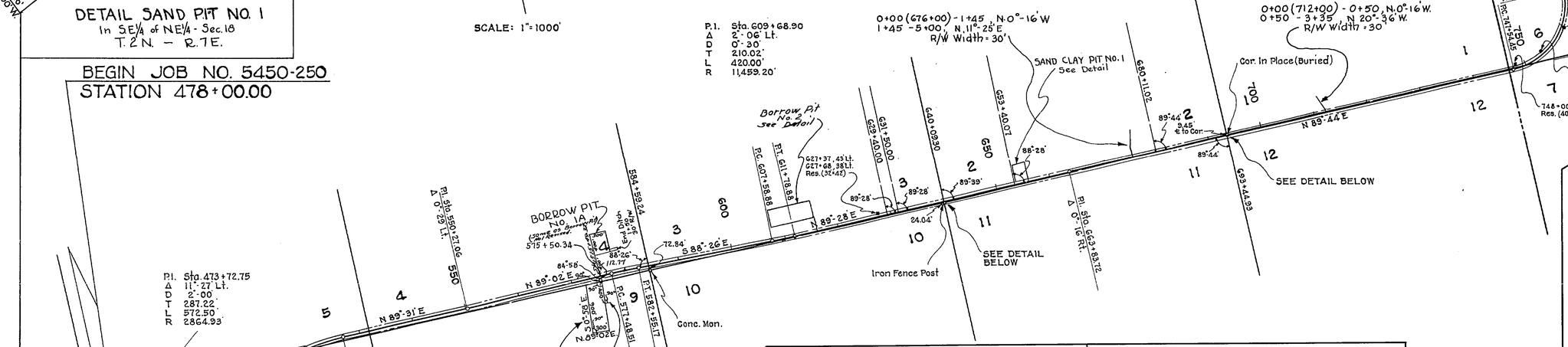

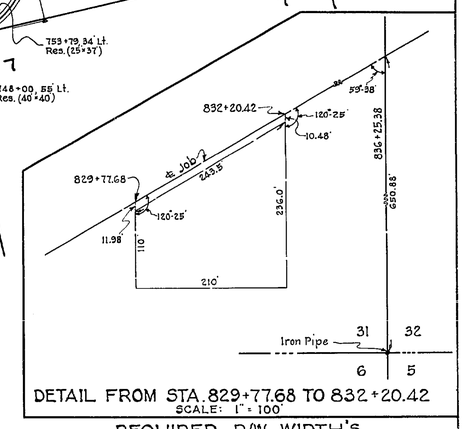

DETAIL FROM STA. 829+77.68 TO 832+20.42
SCALE: 1" = 100'

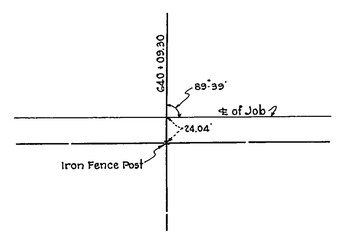

DETAIL AT STATION 640+09.3
NO SCALE

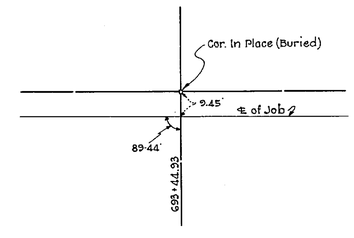

DETAIL AT STATION 693+44.93
NO SCALE

REQUIRED R/W WIDTH'S

50' RT. & LT. OF ℄ FROM STA. 476+02.47 TO STA. 818+00.00
30' " " " " " " " 818+00.00 TO " 823+00.00
50' " " " " " " " 823+00.00 TO " 864+76.92

STATE OF FLORIDA
STATE ROAD DEPARTMENT

RIGHT OF WAY MAP

SECTION No. 5450-250
ROAD No. S.146 JEFFERSON COUNTY

SCALE 1" =	NAMES	DATES	APPROVED BY
DRAWN	W.P.	3-8-50	
TRACED	W.P.	3-8-50	DIVISION ENGINEER
INDEXED			
REVISED	Cuff	4-6-50	STATE HIGHWAY ENGINEER
REVISED	Cuff	5-18-50	
REVISED	Cuff	5-11-50	
		5-17-50	
Rmm.		7-6-50	
Rmm		9-4-50	
Rmm		2-20-51	